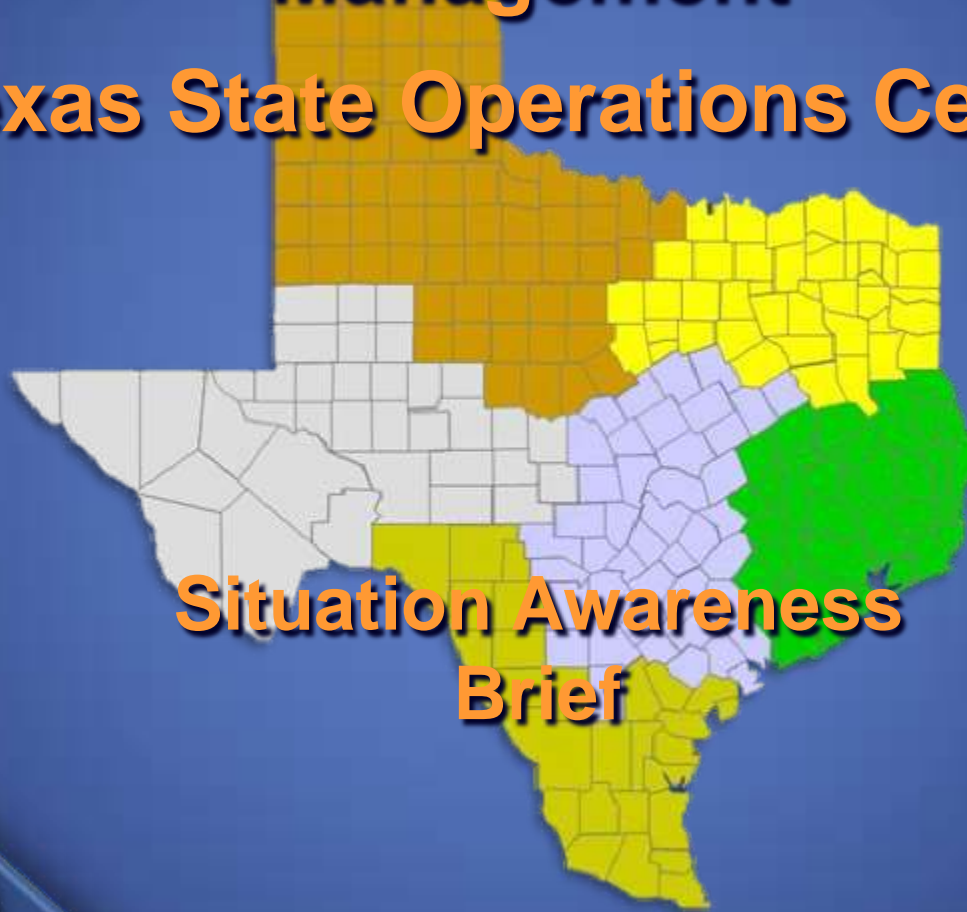


Texas Department of Public Safety Texas Division of Emergency Management

Texas State Operations Center



Situation Awareness Brief



Tuesday, February 21st 2017
As of 0900 CST

Incidents Reported to the State Operations Center (last 24 hours)

| DATE | EVENT / INCIDENT | LOCATION (City/County) | Final Report: Y/N |
|-------------|---|------------------------------------|----------------------------------|
| 02/20/17 | Silver Alert Activation for Abilene PD | Abilene, Taylor and Jones Counties | N |
| 02/20/17 | Silver Alert Discontinuation for Abilene PD | Abilene, Taylor and Jones Counties | Y |
| 02/20/17 | Final Report of a Road Closure (SH 36) | Callahan County | Y |
| 02/20/17 | Initial and Final Report of a Wildfire | Lamb County | Y |

Informational Products

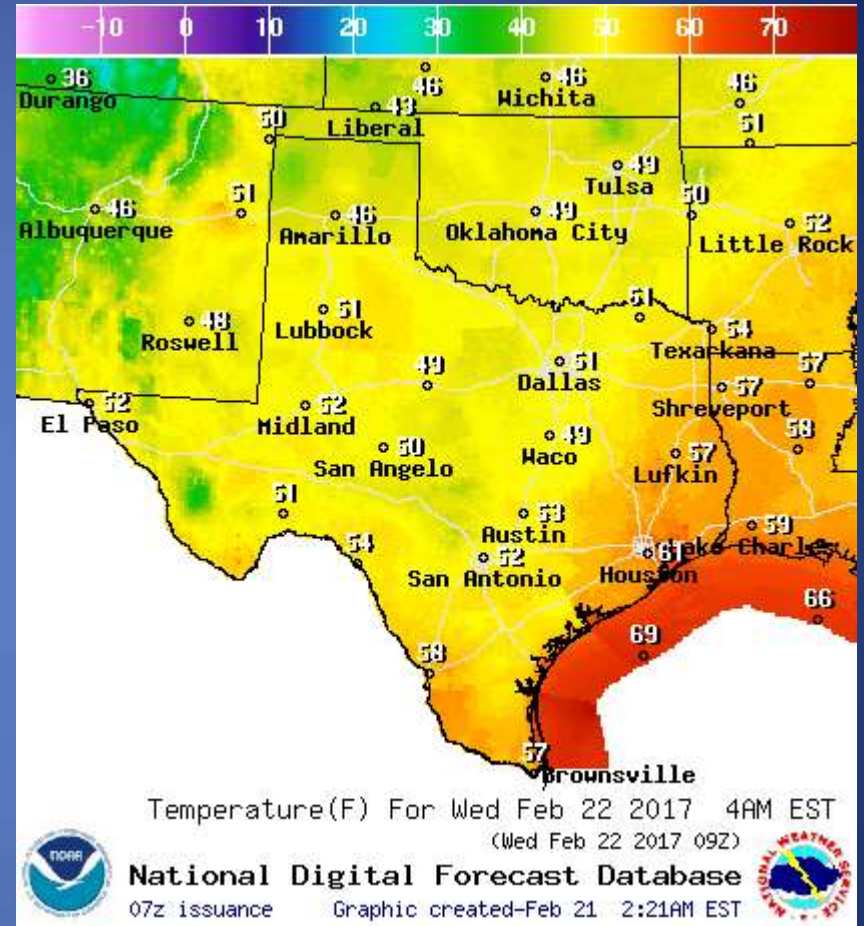
Distributed by the State Operations Center

| DATE | SUBJECT |
|----------|---|
| 02/20/17 | NWS Houston/Galveston: Public Information Statement- Preliminary Wind Reports |
| 02/20/17 | West Gulf River Forecast Center: Washington's Birthday (Observed) Rain Event |
| 02/20/17 | Texas A&M Forest Service: Texas Fire Potential Update |
| 02/20/17 | NWS Austin/San Antonio: Public Information Statement- 24 Hour Rainfall Reports |
| 02/20/17 | NWS Austin/San Antonio: Public Information Statement- Wind Reports |
| 02/20/17 | NWS Austin/San Antonio: NWS Damage Survey for 02/19/17 Tornado Events in Bexar/Comal Counties |
| 02/21/17 | FEMA Region 6 Daily Situation Awareness Brief |
| 02/21/17 | Daily NWS Threat Brief for Tuesday, February 21, 2017 for FEMA Region 6 |

Weather Forecast

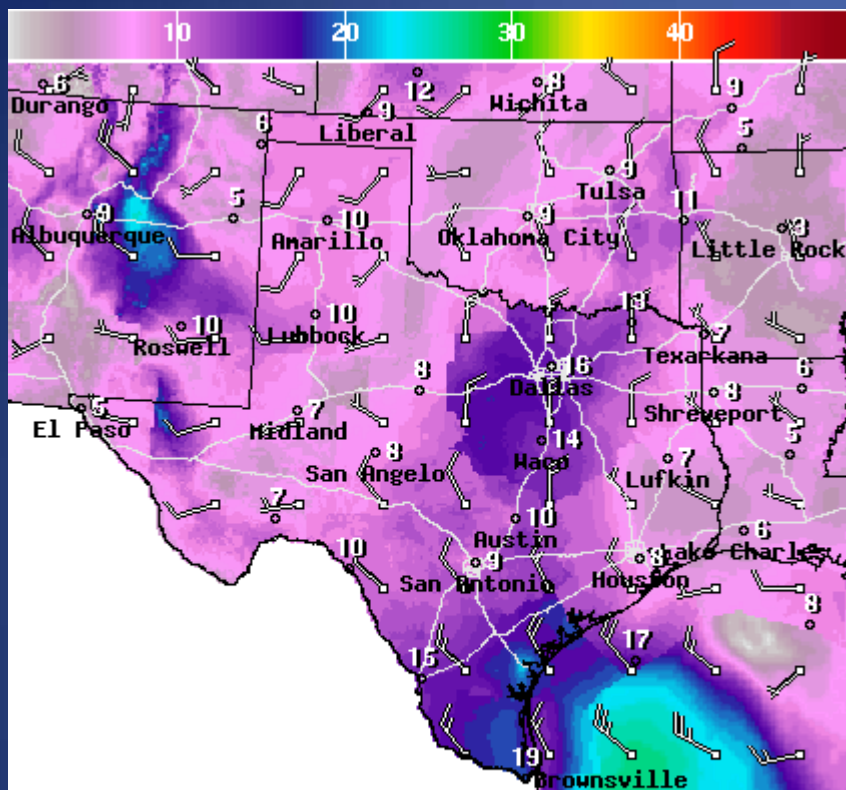


Highs



Lows

Weather Forecast



WindSpd(Kts) & WindDir For Tue Feb 21 2017 4PM EST
(Tue Feb 21 2017 21Z)

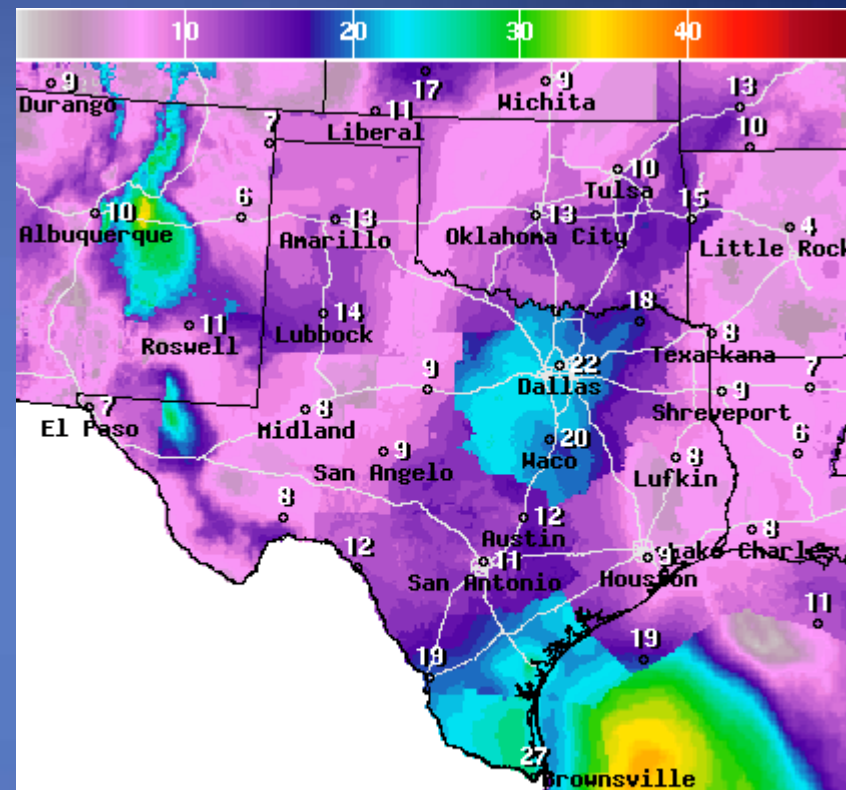


National Digital Forecast Database

07z issuance Graphic created-Feb 21 2:26AM EST



Wind Speeds



Wind Gust(Kts) Tue Feb 21 2017 4PM EST
(Tue Feb 21 2017 21Z)



National Digital Forecast Database

07z issuance Graphic created-Feb 21 2:28AM EST



Gusts

Hazardous Weather

Highlighted Area: FEMA Region 6

Last Updated: Feb 20 2017 1131 PM CST
Valid Until: Feb 22 2017 0600 AM CST

Severe Weather Outlook Tuesday, February 21, 2017



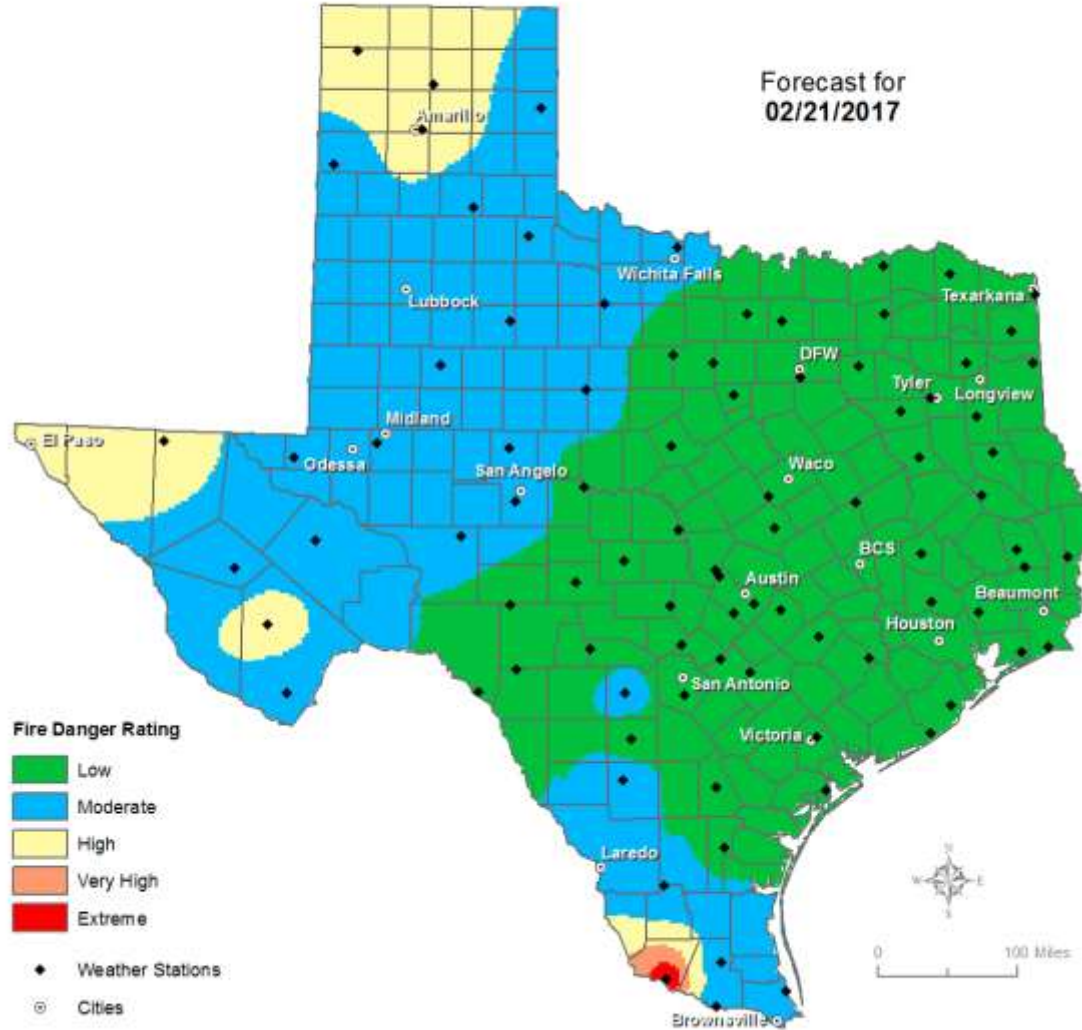
| | |
|---|----------|
| 5 | High |
| 4 | Moderate |
| 3 | Enhanced |
| 2 | Slight |
| 1 | Marginal |
| | Thunder |

Weather Warning/Advisories Issued

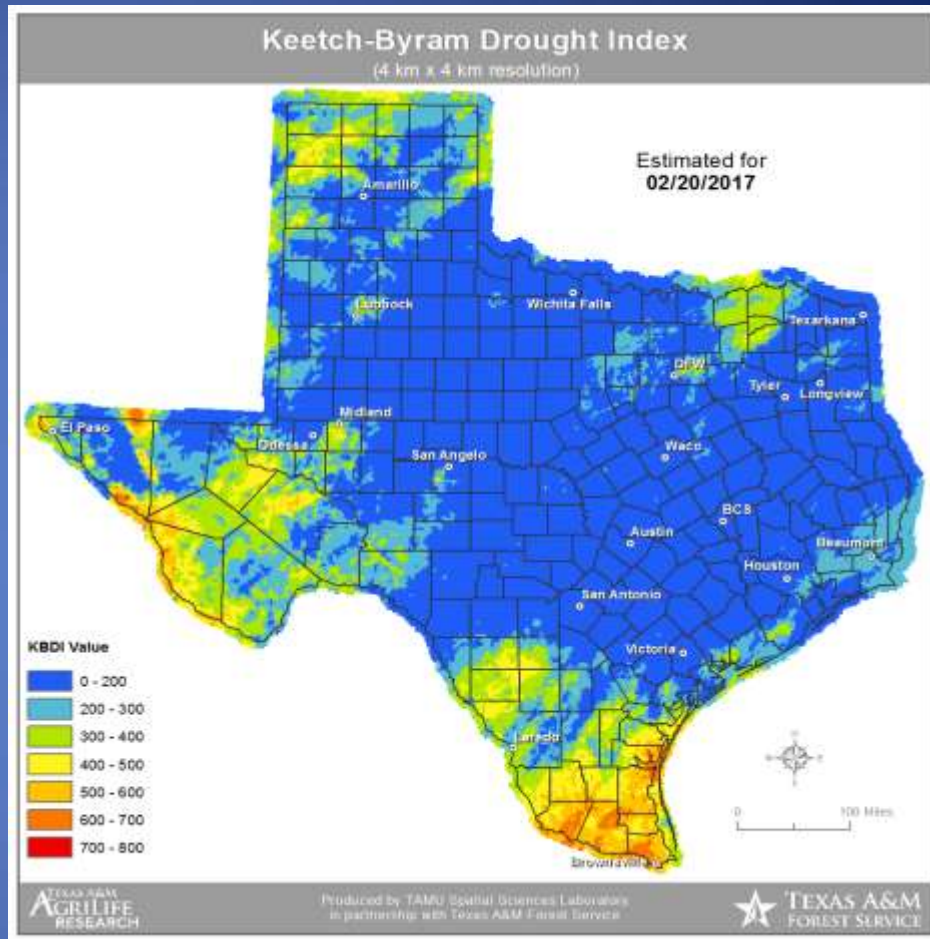
| DATE | WARNING TYPE | LOCATION |
|-------------|-------------------------|--|
| 02/20/17 | Flood Warning | San Antonio River - Bexar, Wilson Counties; Guadalupe River - Calhoun, Refugio, Victoria Counties and Lavaca River - Jackson County |
| 02/20/17 | Flood Warning Continues | San Antonio River-Bexar County |
| 02/21/17 | Dense Fog Advisory | Brazoria, Chambers, Collin, Dallas, Ellis, Falls, Galveston, Grayson, Harris, Hill, Johnson, Liberty, McLennan and Rockwall Counties |
| 02/21/17 | Flood Warning Continues | Neches River- Angelina County, Gregg and Rusk Counties |

Fire Danger Forecast

Forecast Fire Danger



Burn Bans and KBDI INDEX

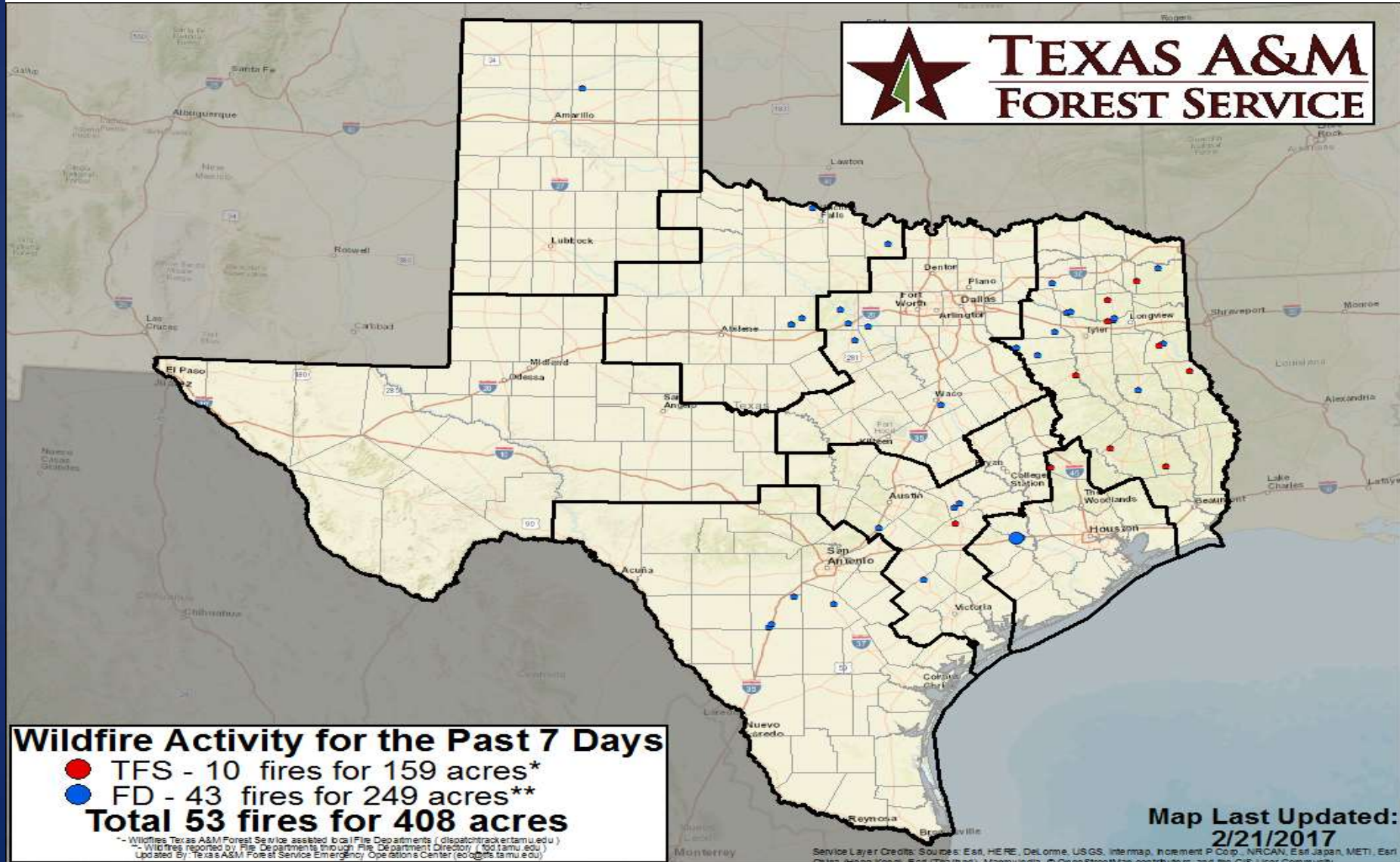


Fire Weather Warnings/Watches/Statements

| DATE | WARNING TYPE | LOCATION |
|----------|-----------------------|--|
| 02/20/17 | Red Flag Warning | Armstrong, Carson, Dallam, Deaf Smith, Carson, Gray, Hansford, Hartley, Hutchinson, Lipscomb, Moore, Ochiltree, Oldham, Potter, Randall, Roberts and Sherman Counties |
| 02/21/17 | Fire Danger Statement | Aransas, Bee, Brooks, Calhoun, Cameron, Goliad, Hidalgo, Jim Hogg, Jim Wells, Kenedy, Kleberg, Live Oak, Nueces, Refugio, San Patricio, Starr, Victoria, Willacy and Zapata Counties |

Fire Activity (*Last 24 Hours)

Reports 261 (+9) fires and 12,719 (+132) acres destroyed this year. There are 76 (no change) counties with burn bans. The Keetch-Byram Drought Index list 10 (-4) counties with an average over 400.



Training

| DATES | | TITLE | COURSE | LOCATION |
|----------|----------|--|---------|------------|
| 02/16/17 | 02/23/17 | Advanced Incident Command System, Command and General Staff | G-400 | Bryan |
| 02/20/17 | 02/22/17 | Intermediate Incident Command System for Expanding Incidents | G-300 | Fort Worth |
| 02/21/17 | 02/21/17 | HazMat Refresher Training | H-302 | Paris |
| 02/21/17 | 02/21/17 | Disaster Accounting 101 (Module 2) | T-600.b | Livingston |
| 02/21/17 | 02/22/17 | Disaster Management for Public Services | MGT-317 | Houston |
| 02/21/17 | 02/23/17 | Intermediate Incident Command System for Expanding Incidents | G-300 | Borger |

Exercises

| DATE(S) | | AGENCY/LOCATION | EXERCISE |
|----------|----------|------------------------|---|
| 02/14/17 | 02/21/17 | Joint Base San Antonio | Full Scale: Severe Weather/Natural Disaster |
| 02/21/17 | 02/22/17 | Austin JCTAWS | Workshop: Austin Joint Counterterrorism Awareness |
| 02/21/17 | 02/21/17 | San Antonio | Communications Unit Exercise (COMMEX) |

Statewide Significant Events

| DATE(S) | | LOCATION | EVENT |
|----------|----------|-------------|----------------------------------|
| 02/12/17 | 02/21/17 | San Antonio | San Antonio Stock Show and Rodeo |
| 02/17/17 | 02/28/17 | Galveston | 106 Mardi Gras |