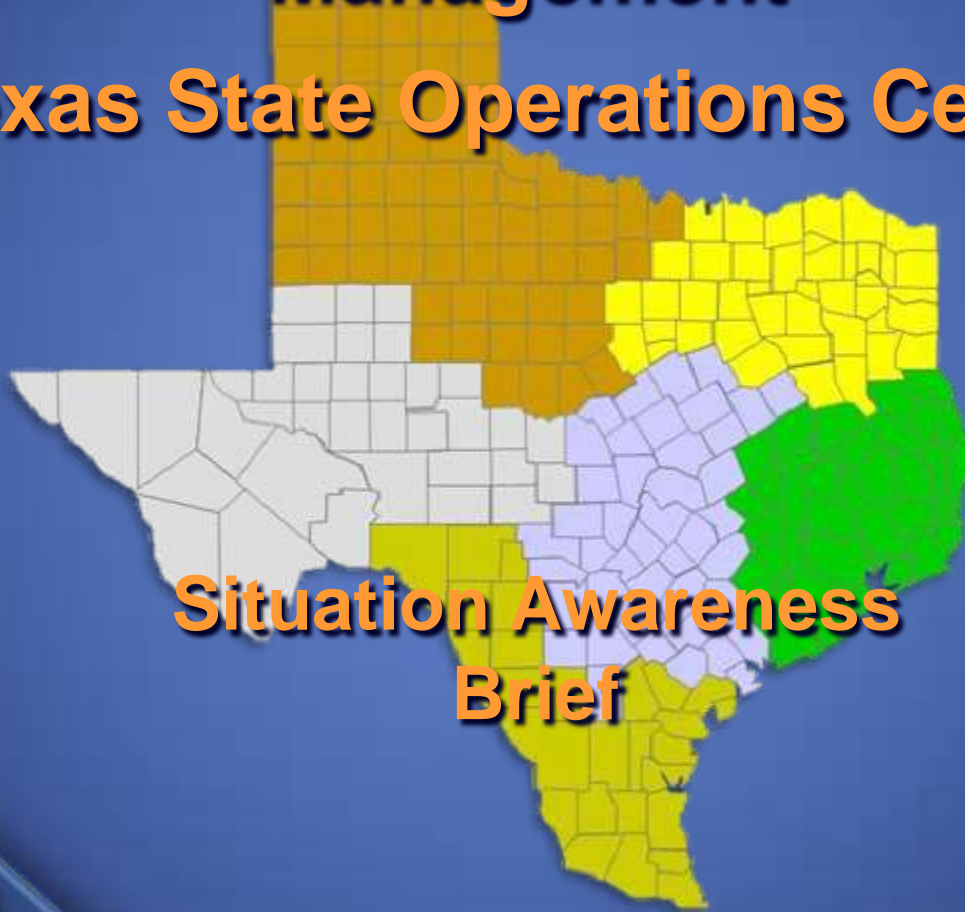


Texas Department of Public Safety Texas Division of Emergency Management

Texas State Operations Center



Situation Awareness Brief



Wednesday, February 15th 2017
As of 0900 CST

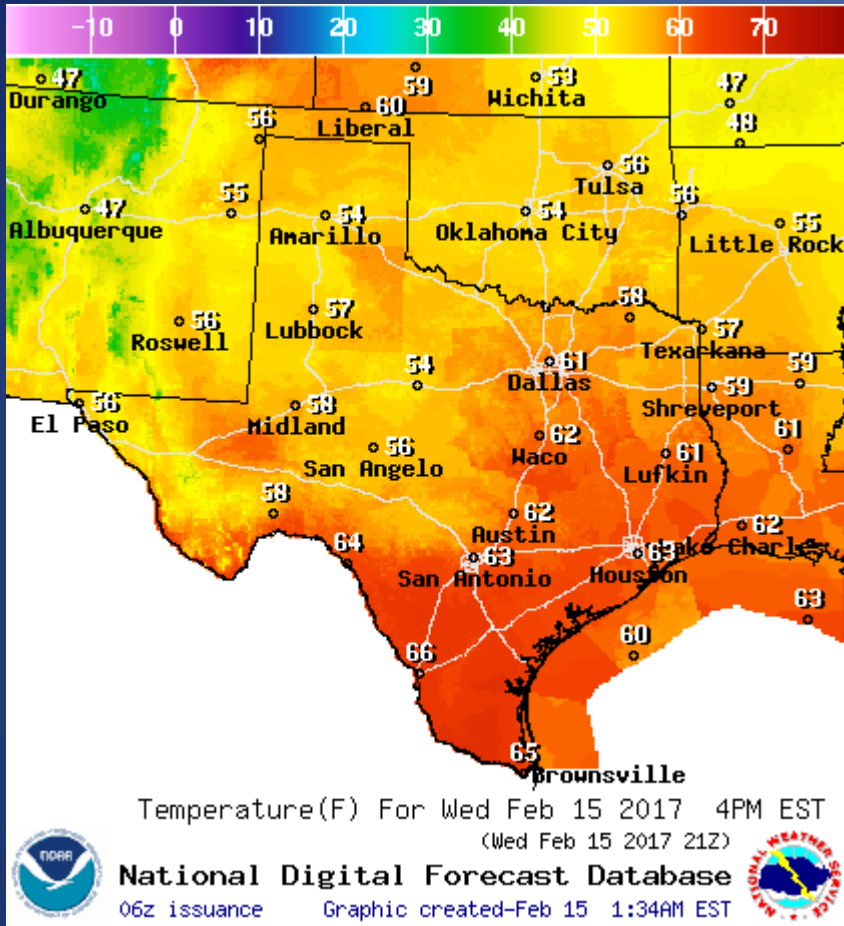
Incidents Reported to the State Operations Center (last 24 hours)

DATE	EVENT / INCIDENT	LOCATION (City/County)	Final Report: Y/N
02/14/17	Initial and Final Reports of Tornados in Disaster District 16	Multiple Counties	Y
02/14/17	Silver Alert Activation for the Johnson County Sheriff's Office	Johnson County	N
02/14/17	Silver Alert Discontinuation for the Johnson County Sheriff's Office	Johnson County	Y
02/15/17	Initial Report of a Gas Pipeline Explosion	Refugio County	N
02/15/17	Final Report of a Gas Pipeline Explosion	Refugio County	Y

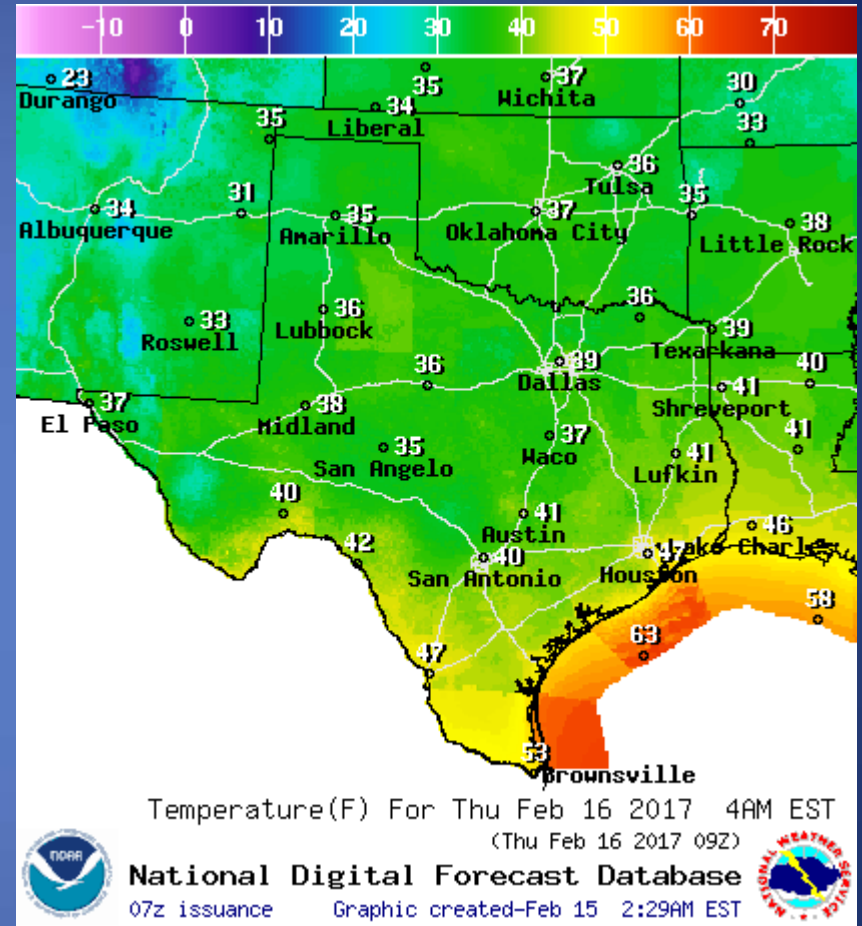
Informational Products Distributed by the State Operations Center

DATE	SUBJECT
02/14/17	NWS West Gulf River Forecast Center: Heavy Rainfall Will Taper Off
02/15/17	Daily NWS Threat Brief for Wednesday, February 15, 2017 for FEMA Region 6
02/15/17	FEMA Region 6 Daily Situation Awareness Brief

Weather Forecast

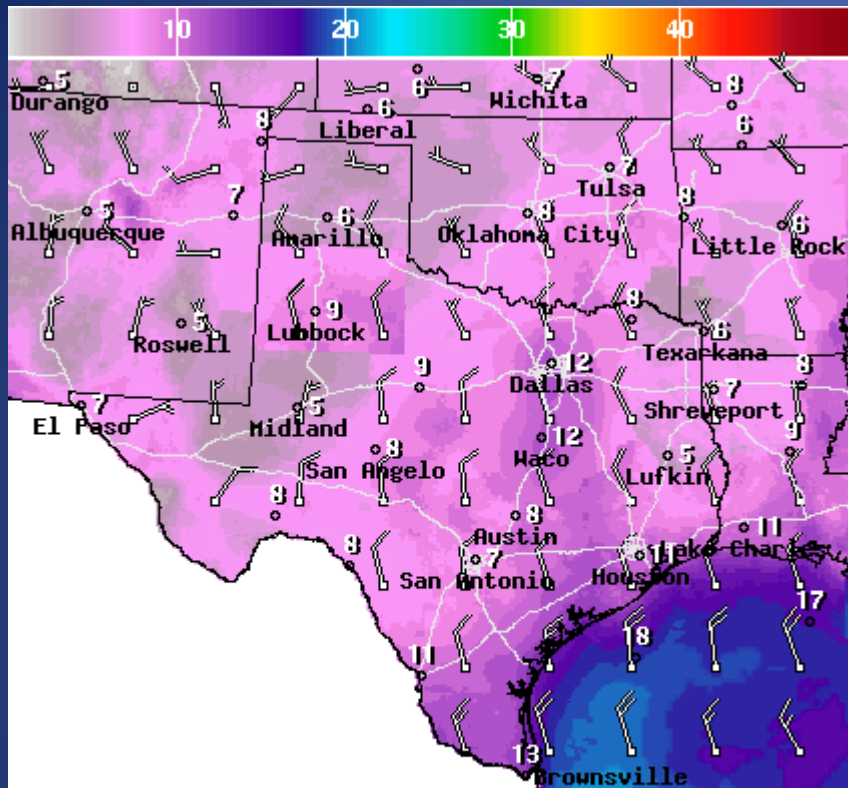


Highs



Lows

Weather Forecast

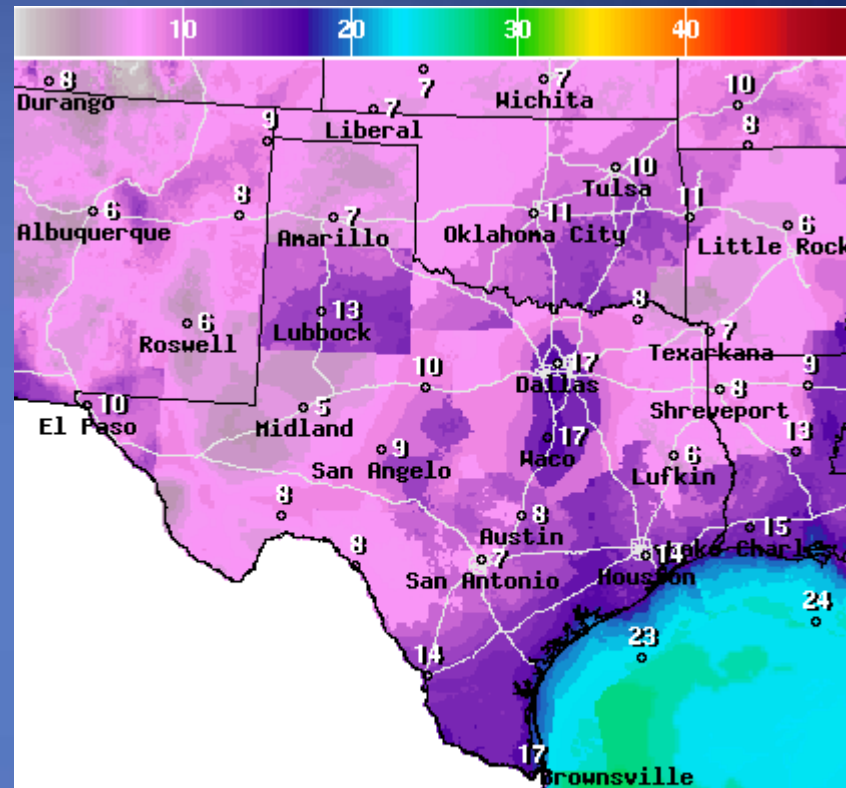


WindSpd(Kts) & WindDir For Wed Feb 15 2017 4PM EST
(Wed Feb 15 2017 21Z)



National Digital Forecast Database

06z issuance Graphic created-Feb 15 1:38AM EST



Wind Gust(Kts) Wed Feb 15 2017 4PM EST
(Wed Feb 15 2017 21Z)



National Digital Forecast Database

06z issuance Graphic created-Feb 15 1:41AM EST



Wind Speeds

Gusts

Hazardous Weather

Highlighted Area: FEMA Region 6

Last Updated: Feb 15 2017 0646 AM CST
Valid Until: Feb 16 2017 0600 AM CST

Severe Weather Outlook Wednesday, February 15, 2017

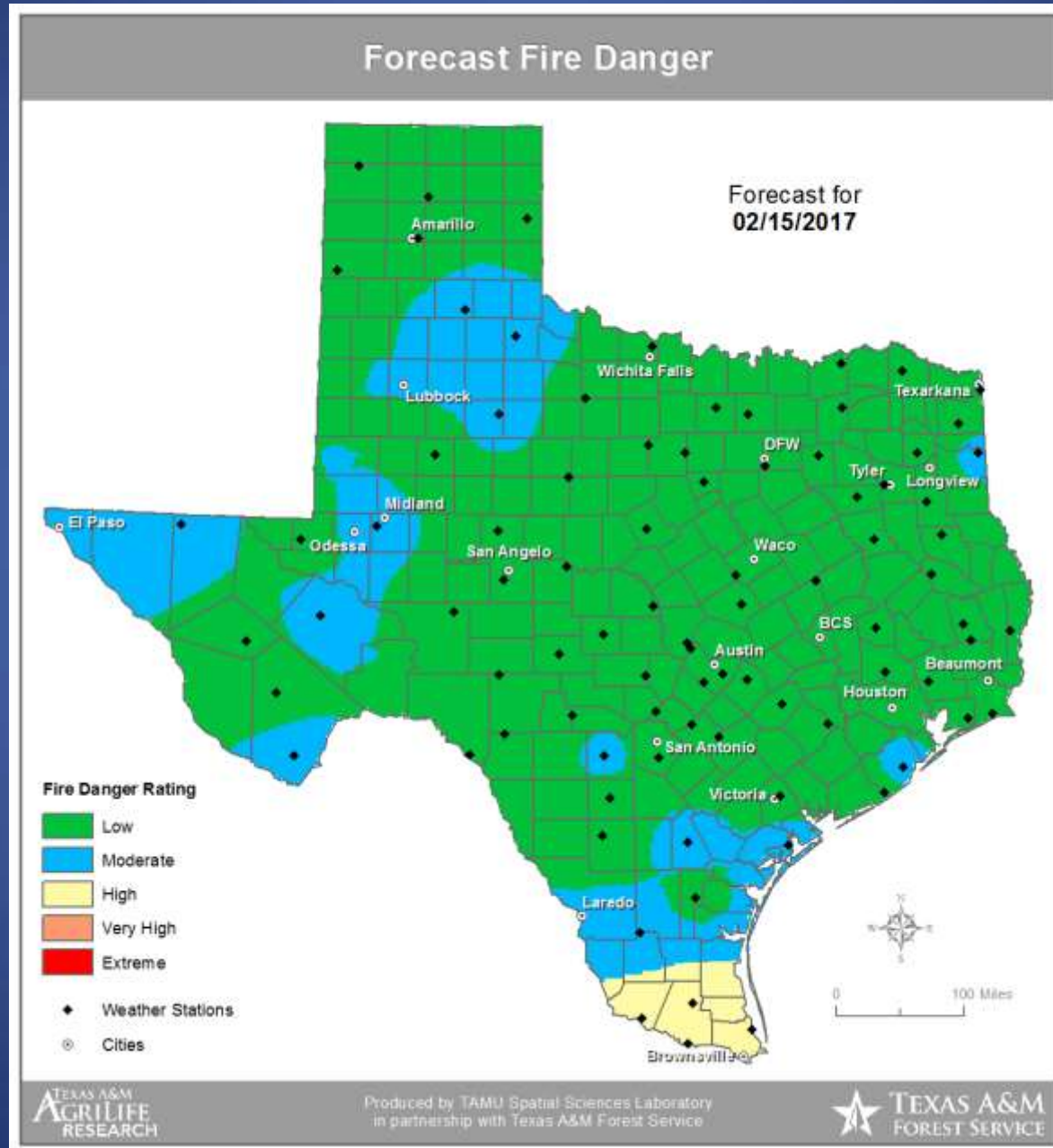


- 5 High
- 4 Moderate
- 3 Enhanced
- 2 Slight
- 1 Marginal
- Thunder

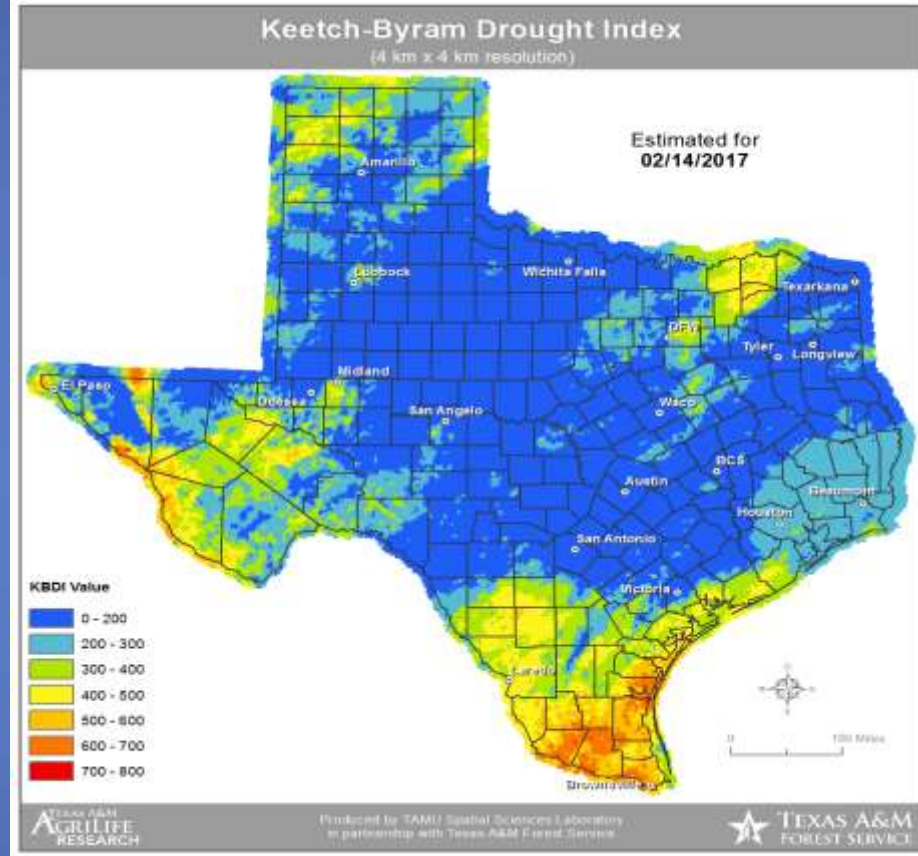
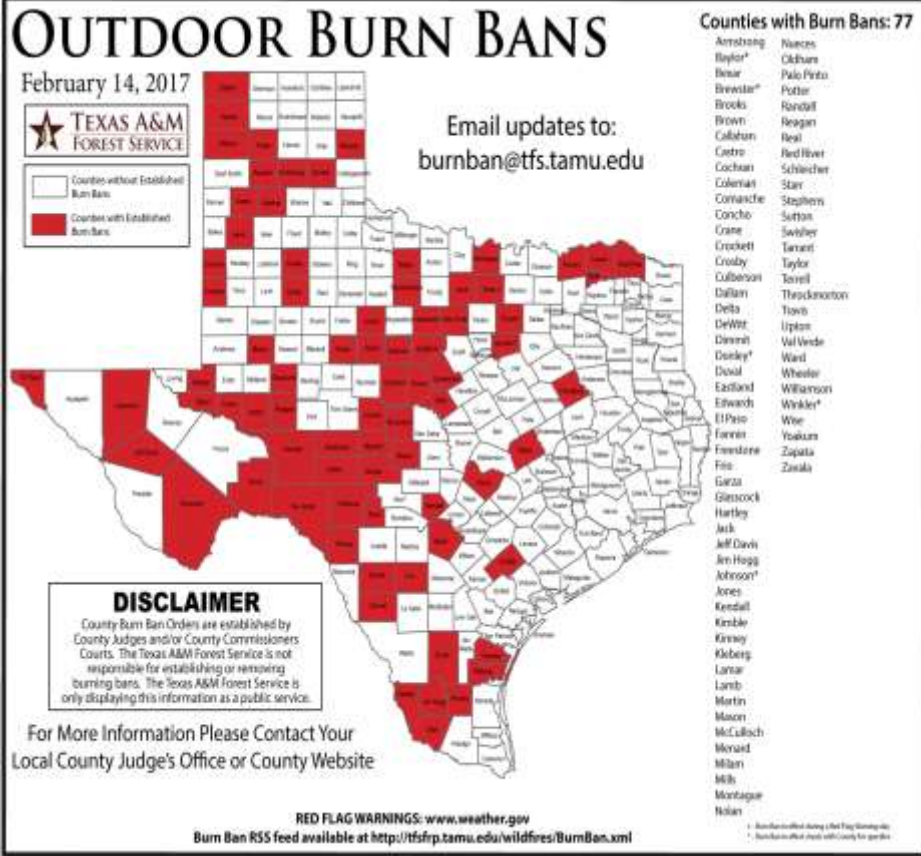
Weather Warning/Advisories Issued

DATE	WARNING TYPE	LOCATION
02/14/17	Severe Thunderstorm Warning	Brazoria, Chambers Galveston, Harris, Houston, Fort Bend, Liberty, San Jacinto, Matagorda, Montgomery, Polk and Trinity Counties
02/14/17	Tornado Warning	Brazoria, Chambers, Galveston, Harris and Liberty Counties
02/14/17	Flood Advisory	Liberty and Harris Counties
02/14/17	Tornado Warning Remains in Effect	Brazoria, Chambers, Harris, Liberty and Galveston Counties
02/14/17	Tornado Watch	Shelby, Nacogdoches, Angelina, San Augustine and Sabine Counties

Fire Danger Forecast

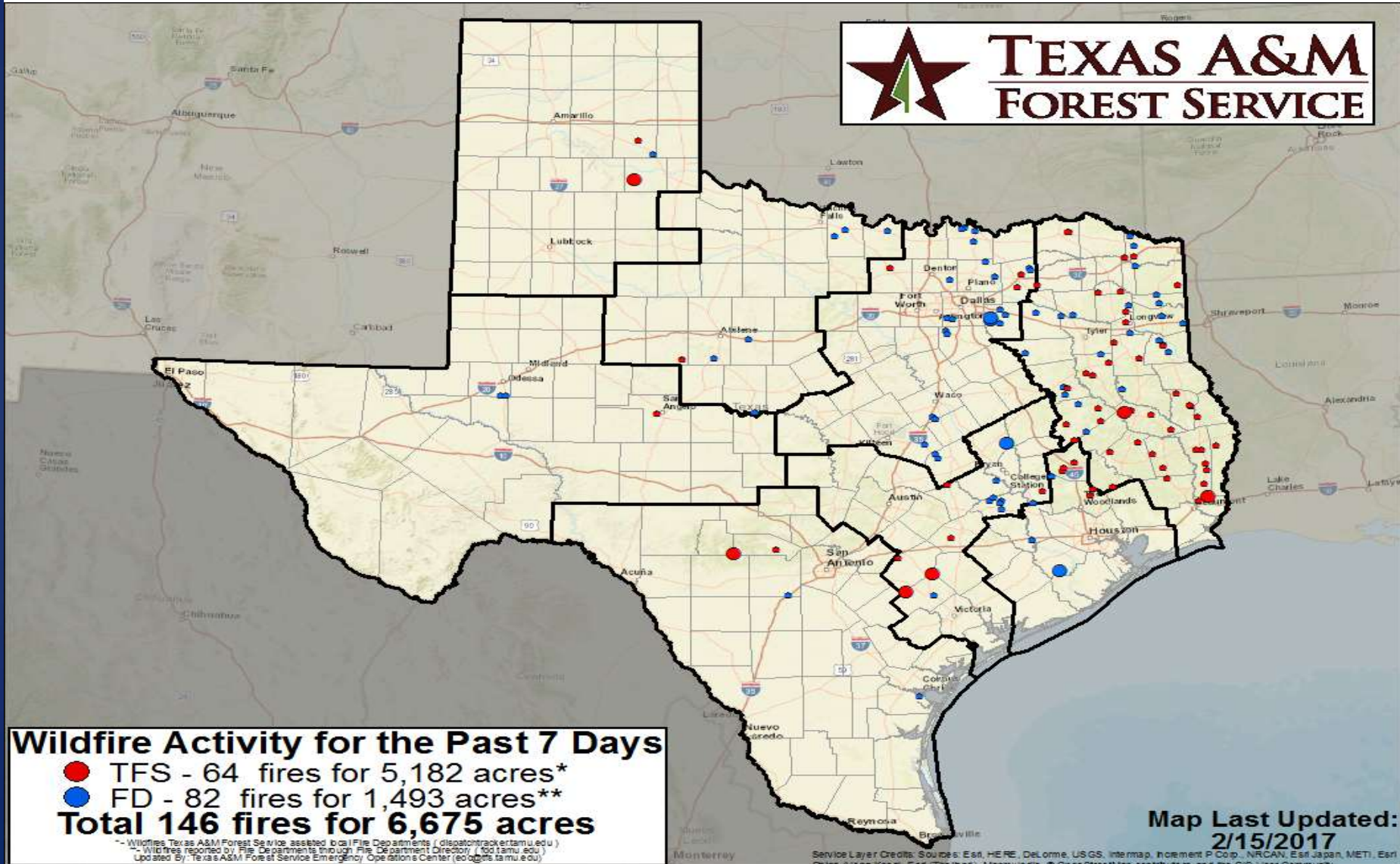


Burn Bans and KBDI INDEX



Fire Activity (*Last 24 Hours)

Reports 218 (+11) fires and 8,804 (+56) acres destroyed this year. There are 77 (-1) counties with burn bans. The Keetch-Byram Drought Index list 15 (-2) counties with an average over 400.



Training

DATES		TITLE	COURSE	LOCATION
02/02/17	02/16/17	Intermediate Incident Command System for Expanding Incidents	G-300	Bryan
02/06/17	02/17/17	HazMat Technician – Texas Commission on Fire Protection (TCFP) Certification	H-500	Lancaster
02/13/17	02/15/17	Operational Level Response to HazMat/WMD Incidents	PER-212	Lancaster
02/13/17	02/15/17	Intermediate Incident Command System for Expanding Incidents	G-300	Fort Worth
02/13/17	02/15/17	Intermediate Incident Command System for Expanding Incidents	G-300	McKinney
02/14/17	02/15/17	Jurisdictional Threat and Hazard Identification and Risk Assessment	MGT-310	Austin
02/14/17	02/15/17	Local Mitigation Planning Workshop	G-318	Corpus Christi
02/14/17	02/16/17	Emergency Operation Center (EOC) Operations for All-Hazards Events	MGT-346	Tomball
02/14/17	02/17/17	Instructional Presentation and Evaluation Skills	G-141	Houston
02/15/15	02/15/15	HazMat Refresher Training	H-302	Beaumont
02/15/15	02/15/15	Disaster Accounting 101 (Module 2)	T-600.b	Fort Stockton
02/15/15	02/15/15	Disaster Accounting 101 (Module 5)	T-600.e	West Columbia

Training

DATES		TITLE	COURSE	LOCATION
02/15/17	02/16/17	Jurisdictional Threat and Hazard Identification and Risk Assessment	MGT-310	Weslaco
02/15/17	02/16/17	Advanced Incident Command System, Command and General Staff	G-400	McKinney
02/15/16	02/17/17	Intermediate Incident Command System for Expanding Incidents	G-300	Wichita Falls

Exercises

DATE(S)		AGENCY/LOCATION	EXERCISE
02/14/17	02/21/17	Joint Base San Antonio	Full Scale: Severe Weather/Natural Disaster
02/15/17	02/15/17	Comanche Peak Nuclear Power Plant/Glen Rose	Functional: Comanche Peak Team Exercise
02/15/17	02/15/17	NCTTRAC/Arlington	Functional: 2017 EMTF-2 RNST

Statewide Significant Events

DATE(S)		LOCATION	EVENT
02/09/17	02/20/17	Laredo	WBCA Carnival
02/12/17	02/21/17	San Antonio	San Antonio Stock Show and Rodeo
02/13/17	02/14/17	Arlington	Monster Jam