

Texas Department of Public Safety Texas Division of Emergency Management

Texas State Operations Center



Situation Awareness Brief



Thursday, February 9th 2017
As of 0900 CST

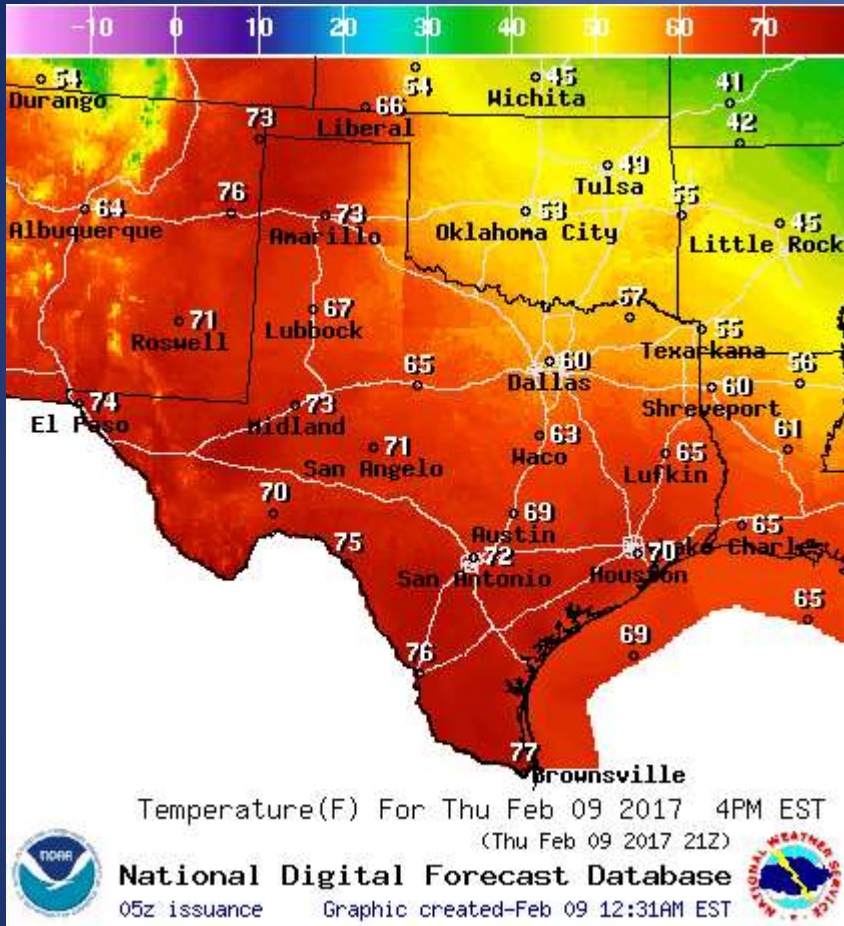
Incidents Reported to the State Operations Center (last 24 hours)

DATE	EVENT / INCIDENT	LOCATION (City/County)	Final Report: Y/N
02/08/17	Final Report of a Grass Fire	Henderson County	Y
02/08/17	Silver Alert Request for the Weatherford Police Department	Weatherford/Parker	Y

Informational Products Distributed by the State Operations Center

DATE	SUBJECT
02/09/17	FEMA Region 6 Daily Situation Awareness Brief
02/09/17	Daily NWS Threat Brief for Thursday, February 9, 2017 for FEMA Region 6
02/09/17	NWS El Paso: Weather Hazards Outlook Thursday February 9 2017

Weather Forecast

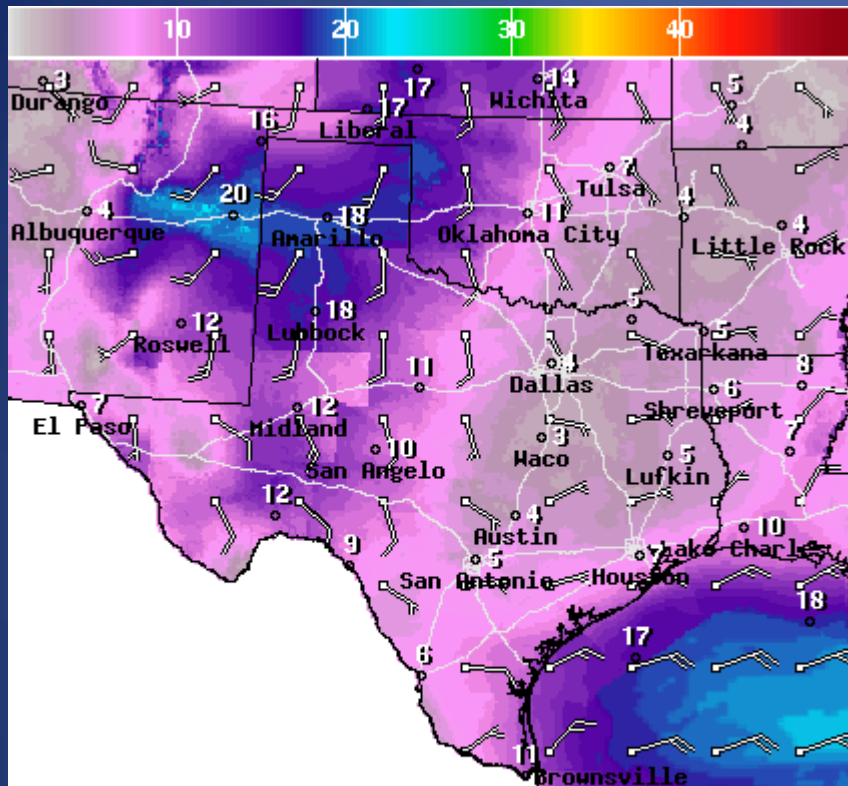


Highs



Lows

Weather Forecast



WindSpd(Kts) & WindDir For Thu Feb 09 2017 4PM EST
(Thu Feb 09 2017 21Z)

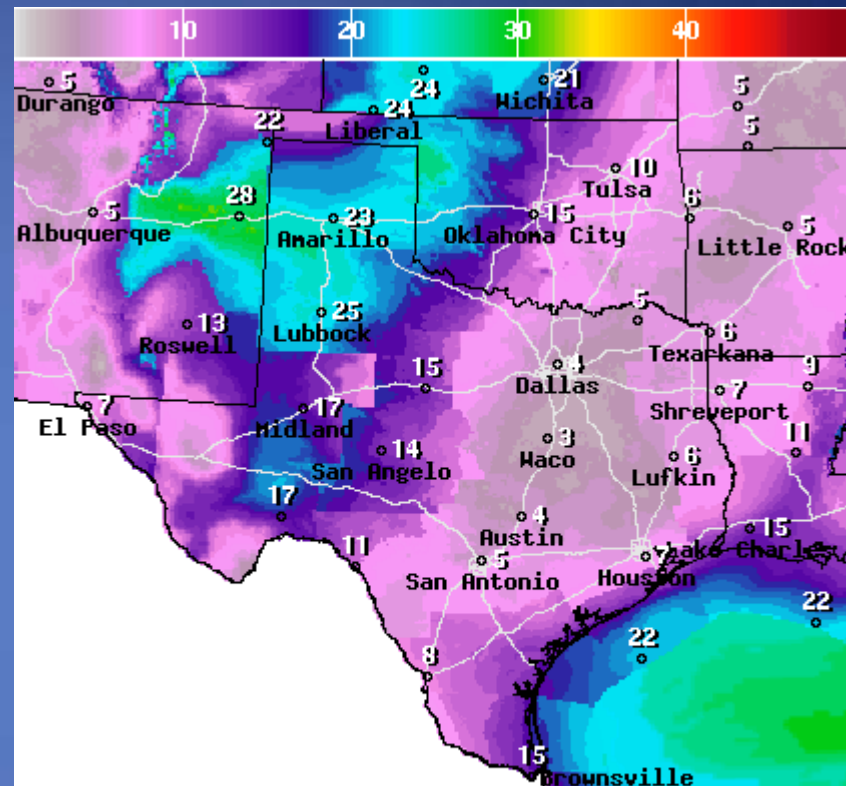


National Digital Forecast Database

05z issuance Graphic created-Feb 09 12:35AM EST



Wind Speeds



Wind Gust(Kts) Thu Feb 09 2017 4PM EST
(Thu Feb 09 2017 21Z)



National Digital Forecast Database

05z issuance Graphic created-Feb 09 12:37AM EST



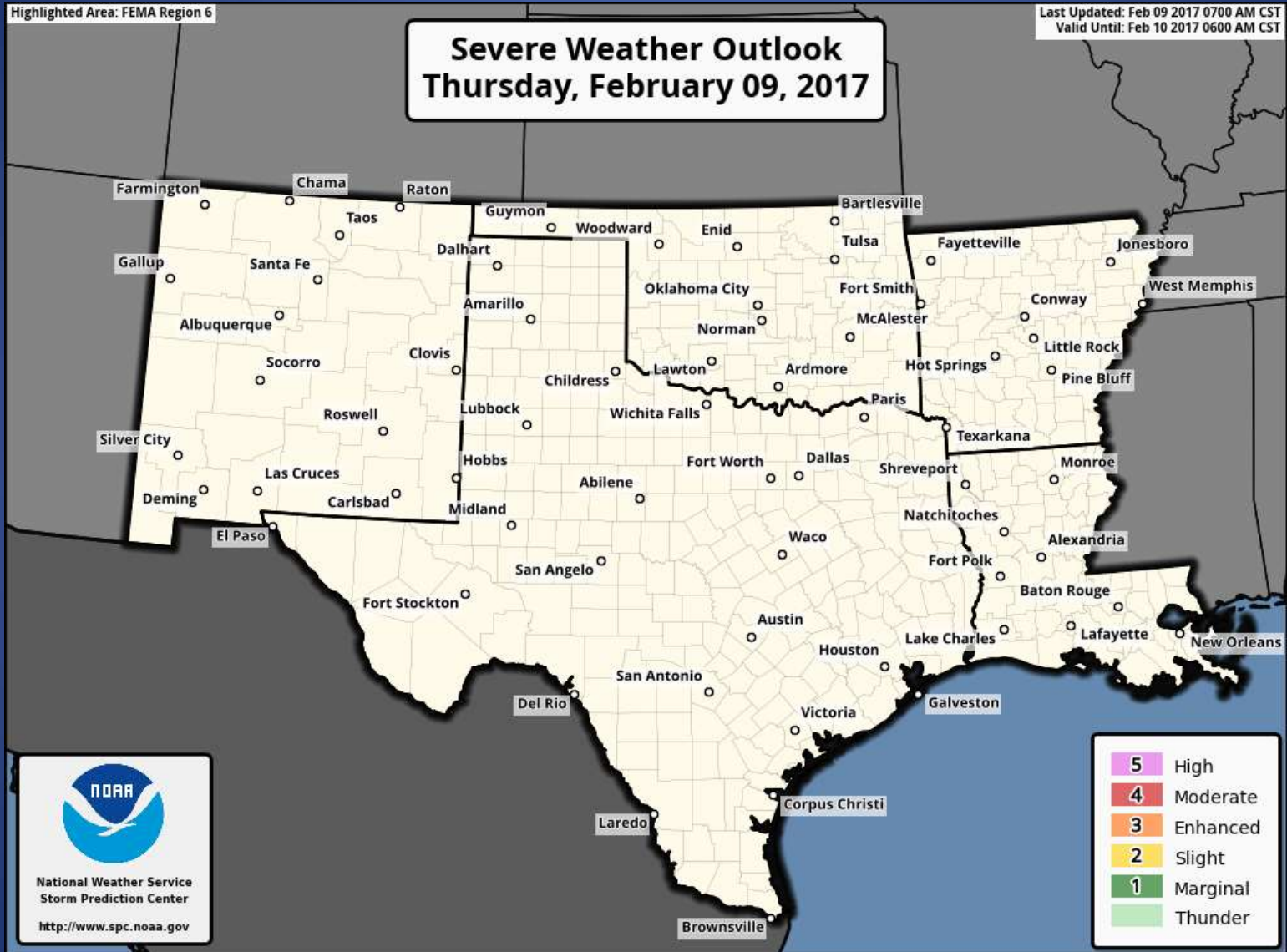
Gusts

Hazardous Weather

Highlighted Area: FEMA Region 6

Last Updated: Feb 09 2017 0700 AM CST
Valid Until: Feb 10 2017 0600 AM CST

Severe Weather Outlook Thursday, February 09, 2017



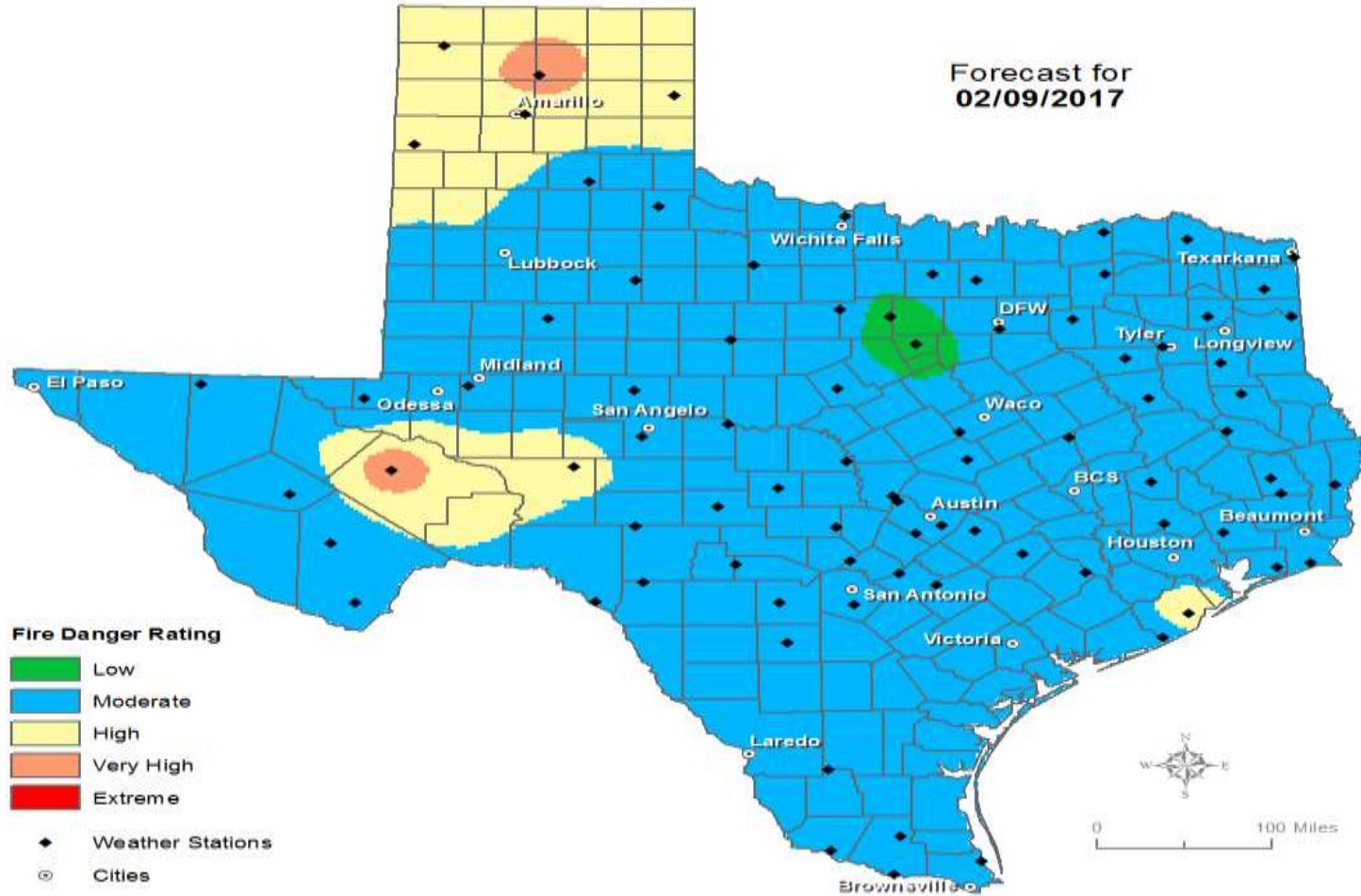
National Weather Service
Storm Prediction Center

<http://www.spc.noaa.gov>

Fire Danger Forecast

Forecast Fire Danger

Forecast for
02/09/2017



Burn Bans and KBDI INDEX

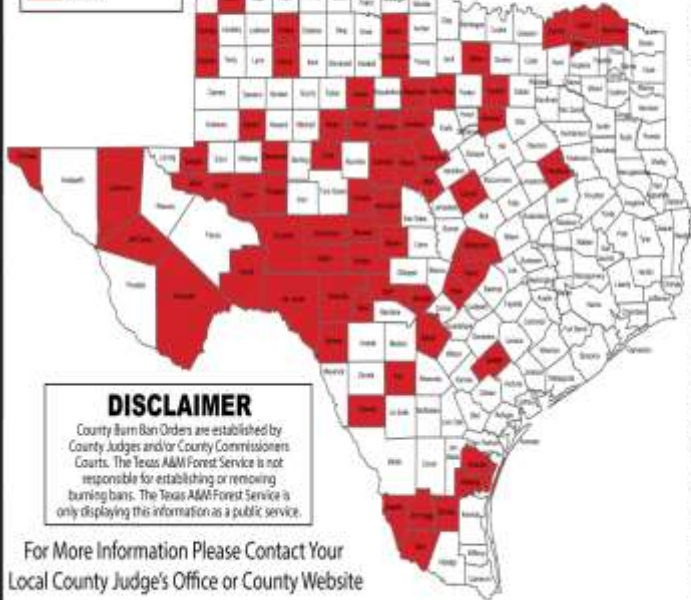
OUTDOOR BURN BANS

February 08, 2017



Counties without Established Burn Bans
Counties with Established Burn Bans

Email updates to:
burnban@tfs.tamu.edu



DISCLAIMER

County Burn Ban Orders are established by County Judges and/or County Commissioners Courts. The Texas A&M Forest Service is not responsible for establishing or removing burning bans. The Texas A&M Forest Service is only displaying this information as a public service.

For More Information Please Contact Your Local County Judge's Office or County Website

RED FLAG WARNINGS: www.weather.gov
Burn Ban RSS feed available at <http://tfsfrp.tamu.edu/wildfires/BurnBan.xml>

Counties with Burn Bans: 77

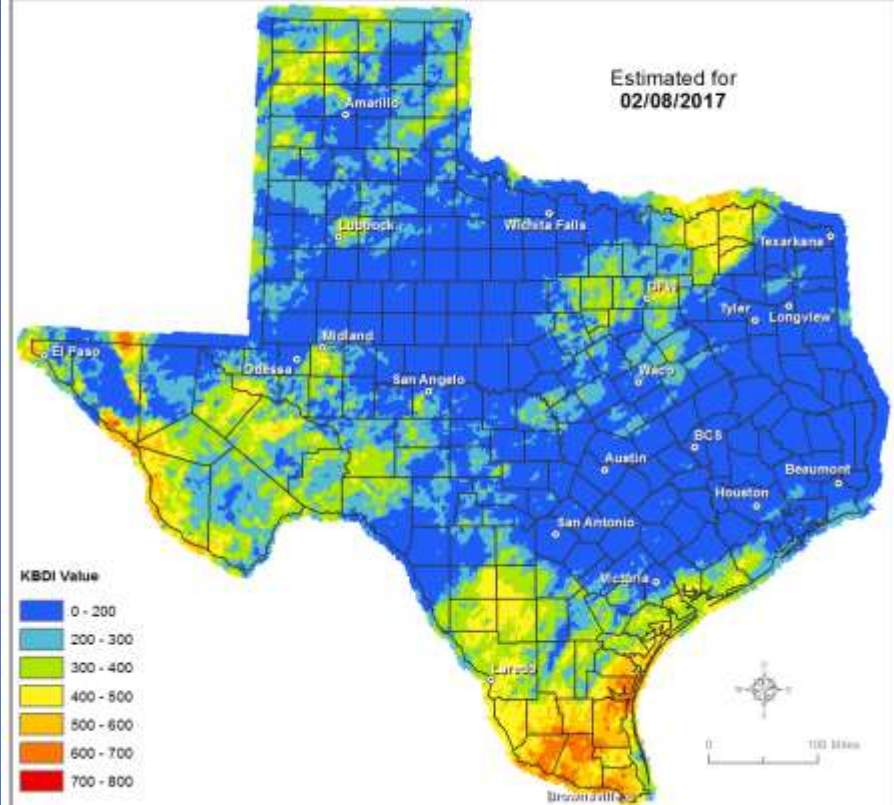
- | | |
|------------|--------------|
| Armstrong | Nolan |
| Baylor* | Nueces |
| Brewer | Palo Pinto |
| Brooks | Parmer |
| Brown | Randall |
| Callahan | Reagan |
| Castro | Real |
| Cochran | Red River |
| Coke | Schleicher |
| Coleman | Sterling |
| Comanche | Stephens |
| Concho | Sutton |
| Coryell | Swisher |
| Cove | Tarrant |
| Crockett | Taylor |
| Crosby | Tennel |
| Culberson | Throckmorton |
| Dallam | Travis |
| Deaf Smith | Upton |
| Delta | Val Verde |
| DeWitt | Ward |
| Dennis | Wheeler |
| Donley* | Willberson |
| Eastland | Winkler* |
| Edwards | Wise |
| El Paso | Yookum |
| Fannin | Zapata |
| Freestone | |
| Frio | |
| Gardn | |
| Glasscock | |
| Hartley | |
| Hays | |
| Jeff Davis | |
| Jim Hogg | |
| Johnson* | |
| Jones | |
| Kendall | |
| Kerr* | |
| Kimble | |
| Kiowa | |
| Kleberg | |
| Lamar | |
| Lamb | |
| Martin | |
| Mason | |
| McCulloch | |
| Merand | |
| Milb | |

* Burn Ban is either being a Red Flag Warning or has had an official back with County for specific

Keetch-Byram Drought Index

(4 km x 4 km resolution)

Estimated for
02/08/2017



KBDI Value

- 0 - 200
- 200 - 300
- 300 - 400
- 400 - 500
- 500 - 600
- 600 - 700
- 700 - 800

TEXAS A&M
AGRI LIFE
RESEARCH

Produced by TAMU Spatial Sciences Laboratory
in partnership with Texas A&M Forest Service

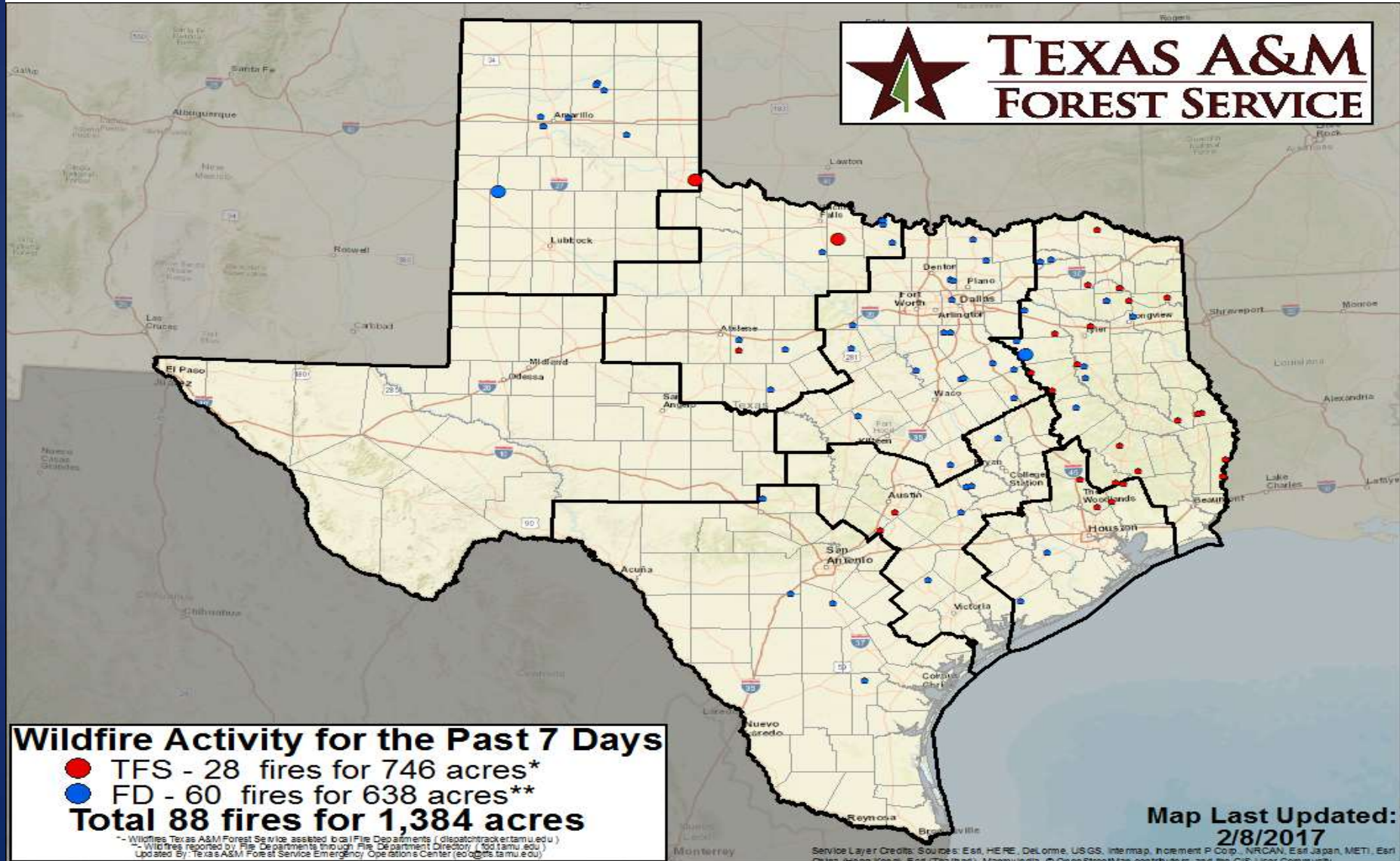
TEXAS A&M
FOREST SERVICE

Fire Weather Warnings/Watches/Statements

DATE	WARNING TYPE	LOCATION
02/08/17	Red Flag Warning	Austin, Brazos, Burleson, Colorado, Grimes, Madison, Waller and Washington Counties
02/09/17	Fire Danger Statement	Armstrong, Carson, Dallam, Deaf Smith, Donley, Gray, Hansford, Hartley, Hutchinson, Moore, Ochiltree, Oldham, Potter, Randall, Roberts and Sherman Counties

Fire Activity (*Last 24 Hours)

Reports 185 (+10) fires and 7,812 (+370) acres destroyed this year. There are 77 (+1) counties with burn bans. The Keetch-Byram Drought Index list 16 (+2) counties with an average over 400.



Training

DATES		TITLE	COURSE	LOCATION
02/02/17	02/16/17	Intermediate Incident Command System for Expanding Incidents	G-300	Bryan
02/06/17	02/17/17	HazMat Technician – Texas Commission on Fire Protection (TCFP) Certification	H-500	Lancaster
02/07/17	02/09/17	NIMS ICS All-Hazards Type III Communications Unit Leader (COML)	E/L-969	Beaumont
02/08/17	02/09/17	INDIRECT DELIVERY - Homeland Security Exercise and Evaluation Program (HSEEP) Basic Course	L-146	Sherman
02/08/17	02/09/17	HazMat First Responder Operations	H-200	Beaumont
02/08/17	02/09/17	Medical Preparedness and Response to Bombing Incidents	MGT-348	Georgetown
02/08/17	02/09/17	Advanced Incident Command System, Command and General Staff	G-400	Katy
02/09/17	02/09/17	Disaster Accounting 101 (Module 1)	T-600.a	Orange
02/09/17	02/09/17	Staging Area Manager	STAM	Kerrville
02/09/17	02/10/17	Advanced Incident Command System, Command and General Staff	G-400	Georgetown

Statewide Significant Events

DATE(S)		LOCATION	EVENT
01/29/17	02/09/17	Houston	Houston Auto Show
02/09/17	02/20/17	Laredo	WBCA Carnival