

Texas Department of Public Safety Texas Division of Emergency Management

Texas State Operations Center



Situation Awareness Brief



Friday, February 3rd 2017
As of 0900 CST

Incidents Reported to the State Operations Center (last 24 hours)

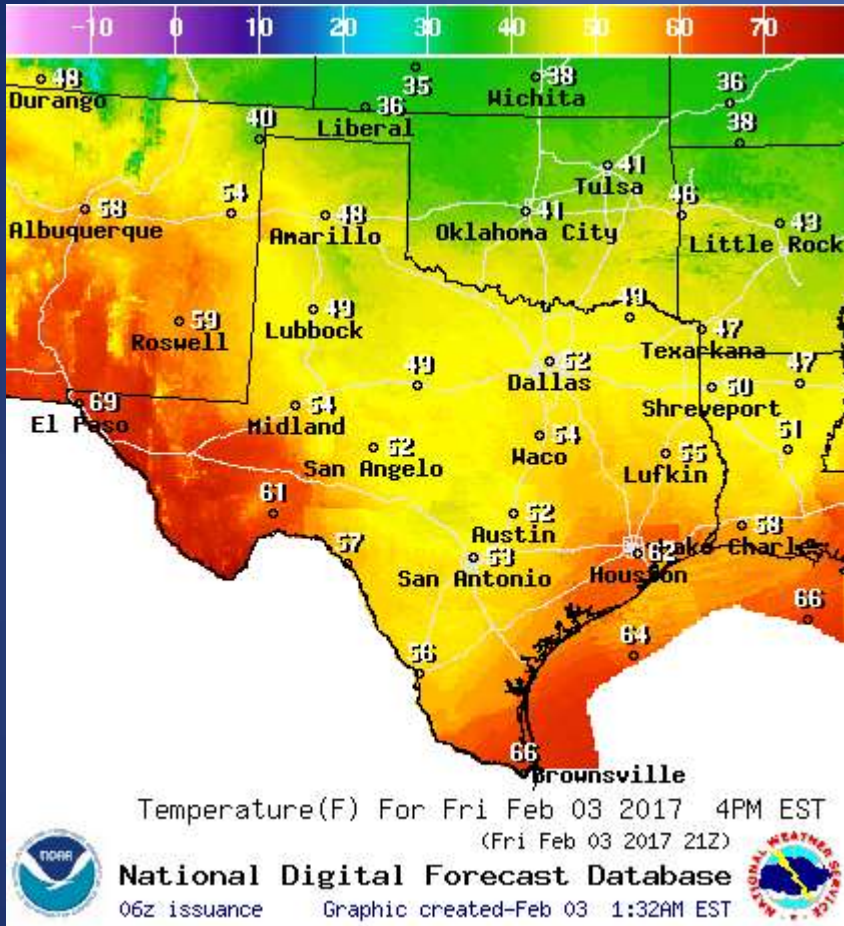
DATE	EVENT / INCIDENT	LOCATION (City/County)	Final Report: Y/N
02/02/17	Silver Alert Discontinuation for the Sweetwater Police Department	Sweetwater/Nolan	Y

Informational Products

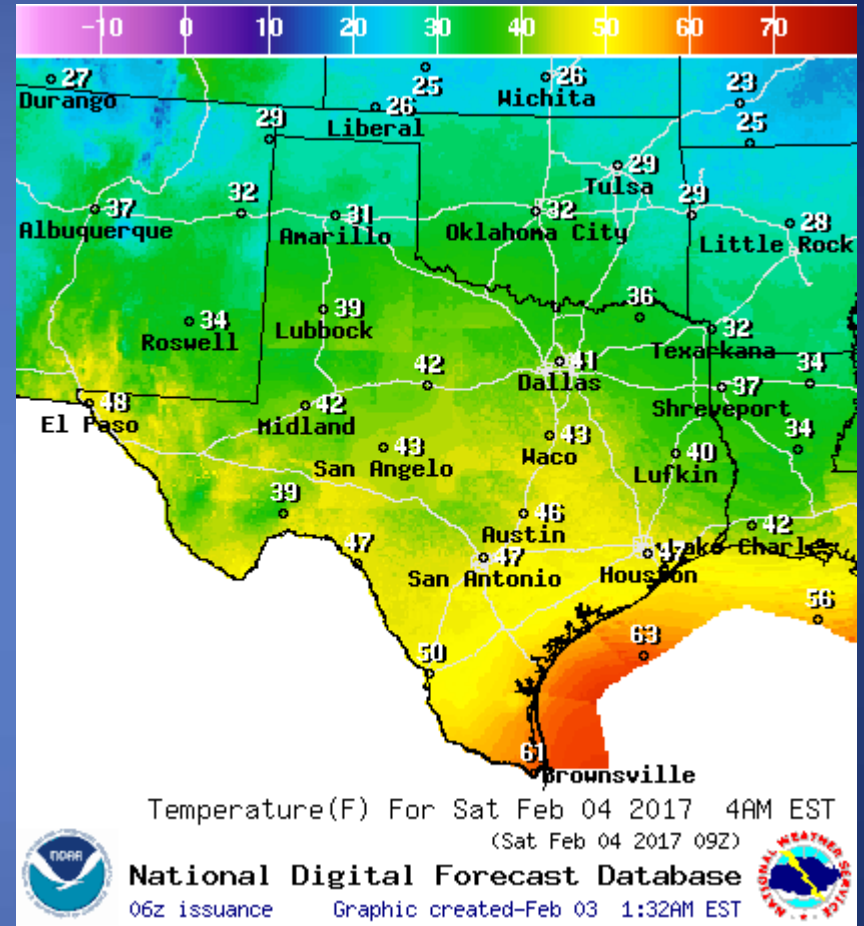
Distributed by the State Operations Center

DATE	SUBJECT
02/02/17	NWS El Paso: Weather Hazards Outlook, Thursday February 2, 2017
02/02/17	TX Pre-Planned Events Map February 2, 2017
02/02/17	Statewide Pre-Planned Events List for February 2 2017
02/02/17	Statewide Pre-Planned Events Schedule and Map of Venues of 30,000 and Above Near Railroads for Week of 2 February 2017
02/02/17	**CORRECTION** Statewide Pre-Planned Events Schedule and Map of Venues of 30,000 and Above Near Railroads for Week of 2 February 2017
02/02/17	NWS Lake Charles: weather update: 230 pm Thu 2.2.17
02/03/17	NWS Fort Worth: Public Information Statement - Paris NOAA Weather Radio Back in Service
02/03/17	NWS Houston/Galveston: Public Information Statement - A Very Warm Start to 2017
02/03/17	FEMA Region 6 Daily Situation Awareness Briefing
02/03/17	Daily NWS Threat Brief for Friday, February 3, 2017 for FEMA Region 6

Weather Forecast

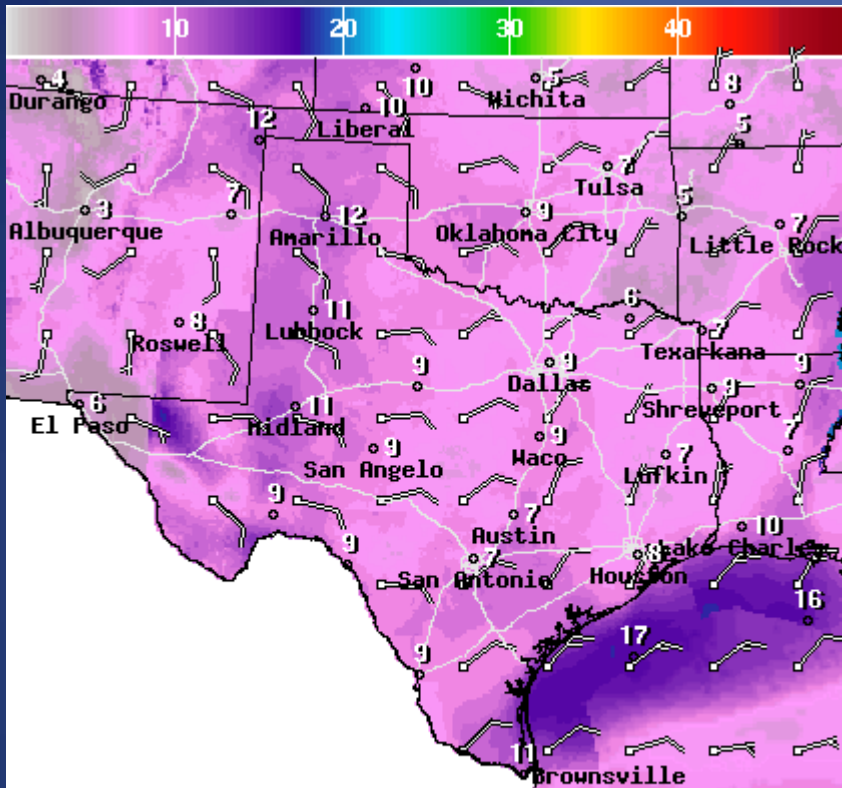


Highs



Lows

Weather Forecast



WindSpd(Kts) & WindDir For Fri Feb 03 2017 4PM EST
(Fri Feb 03 2017 21Z)

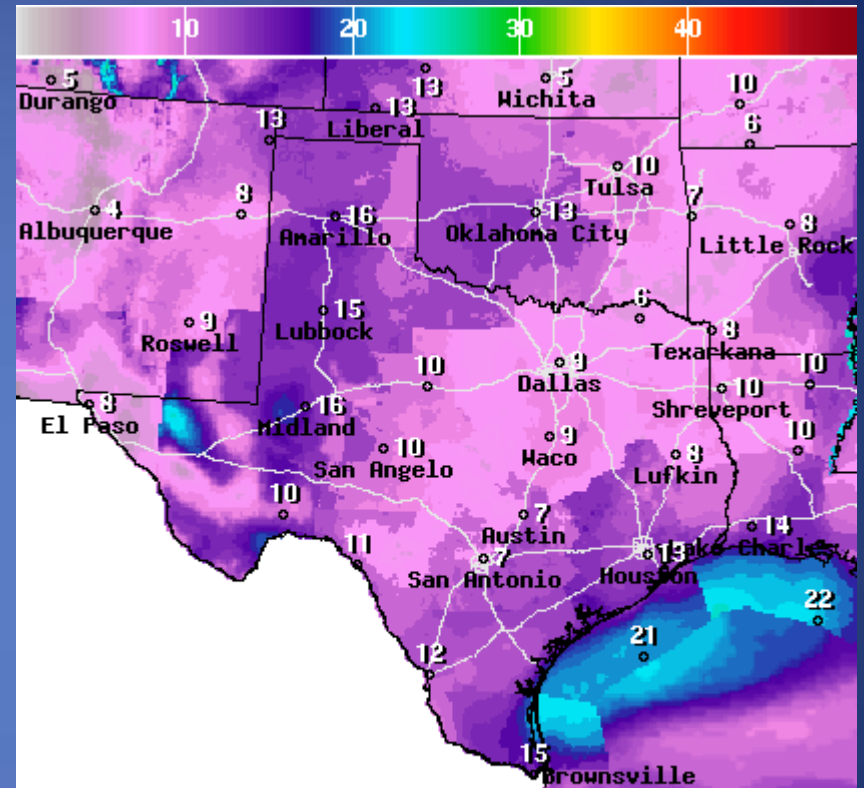


National Digital Forecast Database

05z issuance Graphic created-Feb 03 12:33AM EST



Wind Speeds



Wind Gust(Kts) Fri Feb 03 2017 4PM EST
(Fri Feb 03 2017 21Z)



National Digital Forecast Database

05z issuance Graphic created-Feb 03 12:37AM EST



Gusts

Hazardous Weather

Highlighted Area: FEMA Region 6

Last Updated: Feb 02 2017 1134 PM CST
Valid Until: Feb 04 2017 0600 AM CST

Severe Weather Outlook Friday, February 03, 2017



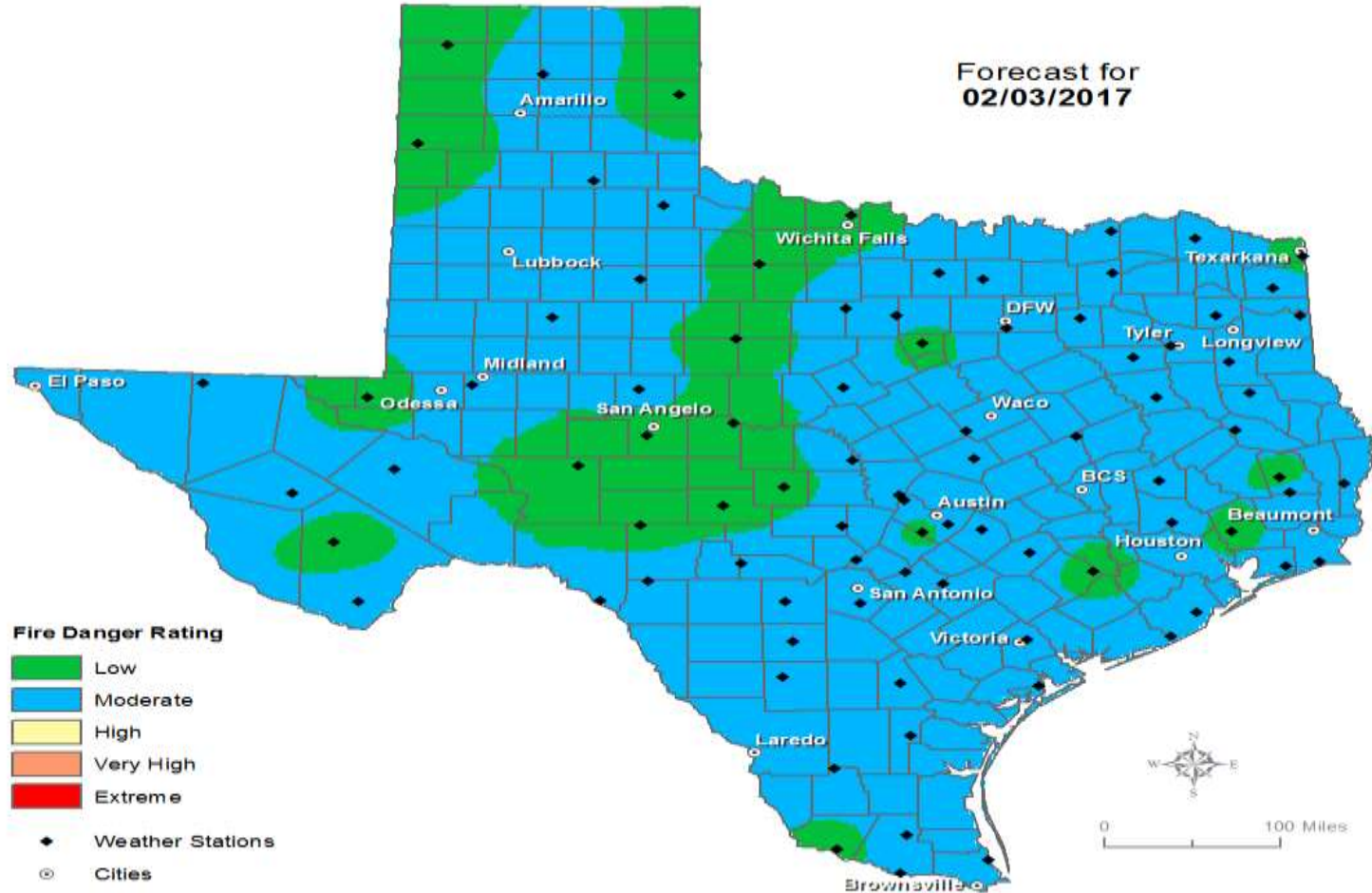
National Weather Service
Storm Prediction Center

<http://www.spc.noaa.gov>

Fire Danger Forecast

Forecast Fire Danger

Forecast for
02/03/2017



Burn Bans and KBDI INDEX

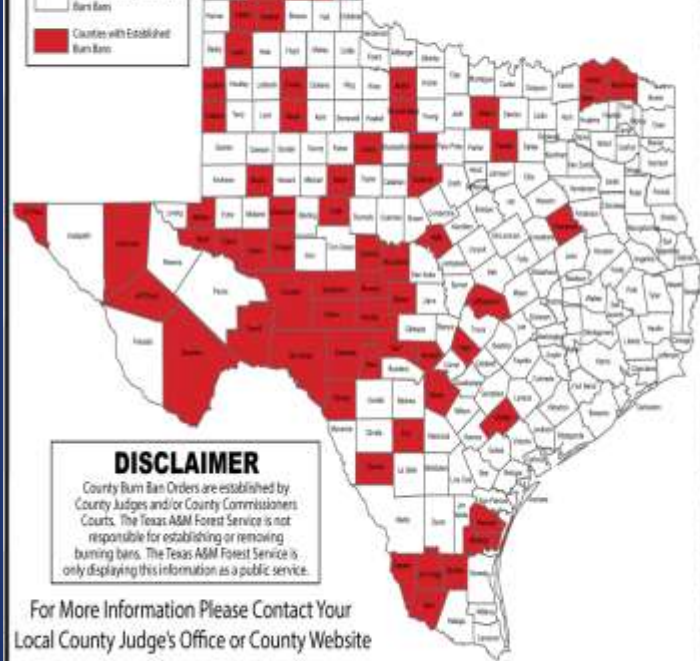
OUTDOOR BURN BANS

February 02, 2017



Counties without Established Burn Bans
 Counties with Established Burn Bans

Email updates to:
burnban@tfs.tamu.edu



Counties with Burn Bans: 67

- | | |
|------------|--------------|
| Armstrong | Schleicher |
| Baylor* | Star |
| Bexar | Stephens |
| Brewster | Sutton |
| Brooks | Swisher |
| Castro | Tarrant |
| Cochran | Texas |
| Cole | Throckmorton |
| Concho | Upton |
| Cooke | Val Verde |
| Crockett | Ward |
| Crosby | Wheeler |
| Culberson | Williamson |
| Dallas | Winkler* |
| Delta | Wise |
| DeWitt | Yakini |
| Dimmit | Zapata |
| Donley* | |
| Eastland | |
| Edwards | |
| El Paso | |
| Freestone | |
| Frio | |
| Garza | |
| Glasscock | |
| Hartley | |
| Hays | |
| Hutchinson | |
| Jeff Davis | |
| Jim Hogg | |
| Jones | |
| Kendall | |
| Key* | |
| Kimble | |
| Kinney | |
| Kleberg | |
| Lamar | |
| Lamb | |
| Martin | |
| Mason | |
| McClulloch | |
| Menard | |
| Mills | |
| Nolan | |
| Nueces | |
| Potter | |
| Randall | |
| Roagan | |
| Real | |
| Red River | |

DISCLAIMER

County Burn Ban Orders are established by County Judges and/or County Commissioners Courts. The Texas A&M Forest Service is not responsible for establishing or removing burning bans. The Texas A&M Forest Service is only displaying this information as a public service.

For More Information Please Contact Your Local County Judge's Office or County Website

RED FLAG WARNINGS: www.weather.gov

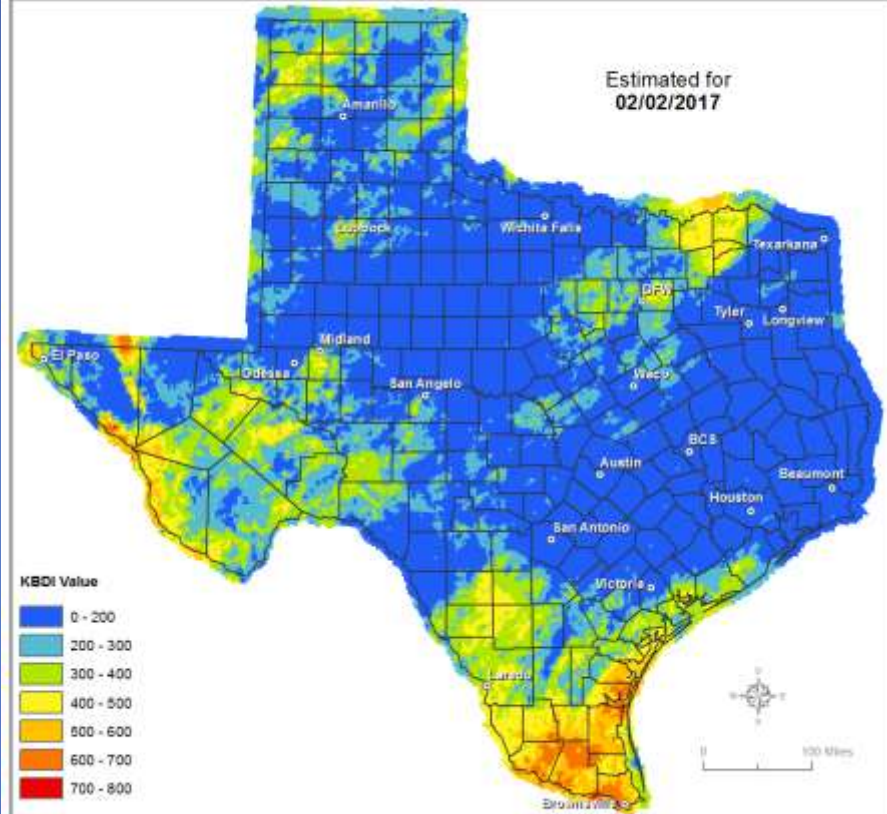
Burn Ban RSS feed available at <http://tfsrpt.tamu.edu/wildfires/BurnBan.xml>

* Burn Bans often don't last. County for updates.


Keetch-Byram Drought Index

(4 km x 4 km resolution)

Estimated for
02/02/2017



KBDI Value



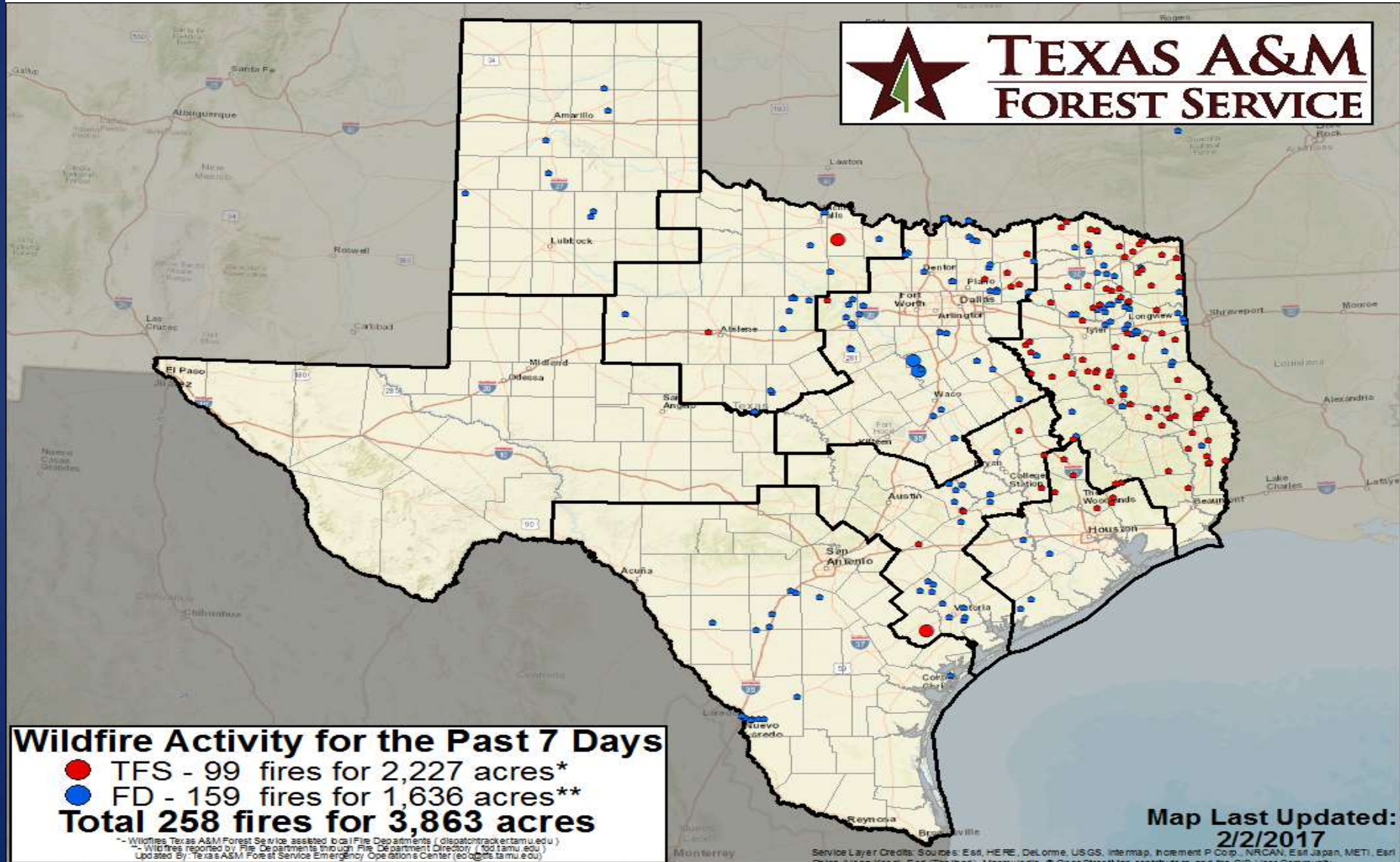
TEXAS A&M
AGRI LIFE
RESEARCH

Produced by TAMU Spatial Sciences Laboratory
in partnership with Texas A&M Forest Service

TEXAS A&M
FOREST SERVICE

Fire Activity (*Last 24 Hours)

Reports 167 (+12) fires and 7,389 (+354) acres destroyed this year. There are 67 (+6) counties with burn bans. The Keetch-Byram Drought Index list 15 (+1) counties with an average over 400.



Training

DATES		TITLE	COURSE	LOCATION
01/23/17	02/03/17	NFA Chemistry for Emergency Response	H-402	New Braunfels
01/30/17	02/03/17	NIMS ICS All-Hazards Incident Commander (IC) Course	E/L-950	Harlingen
01/30/17	02/03/17	NFPA 1006 2008 Edition Trench Rescue Levels I and II Pro-Board Certification	H-504	Corpus Christi
02/02/17	02/03/17	Recovery From Disaster: The Local Government Role	G-205	Kerrville
02/02/17	02/05/17	NIMS ICS All-Hazards Safety Officer Course (SOFR)	E/L-954	Wichita Falls
02/02/17	02/16/17	Intermediate Incident Command System for Expanding Incidents	G-300	Bryan

Statewide Significant Events

DATE(S)		LOCATION	EVENT
01/29/17	02/09/17	Houston	Houston Auto Show
02/02/17	02/05/17	Canton	Canton First Monday Trade Days
02/02/17	02/16/17	San Antonio	San Antonio Stock Show and Rodeo