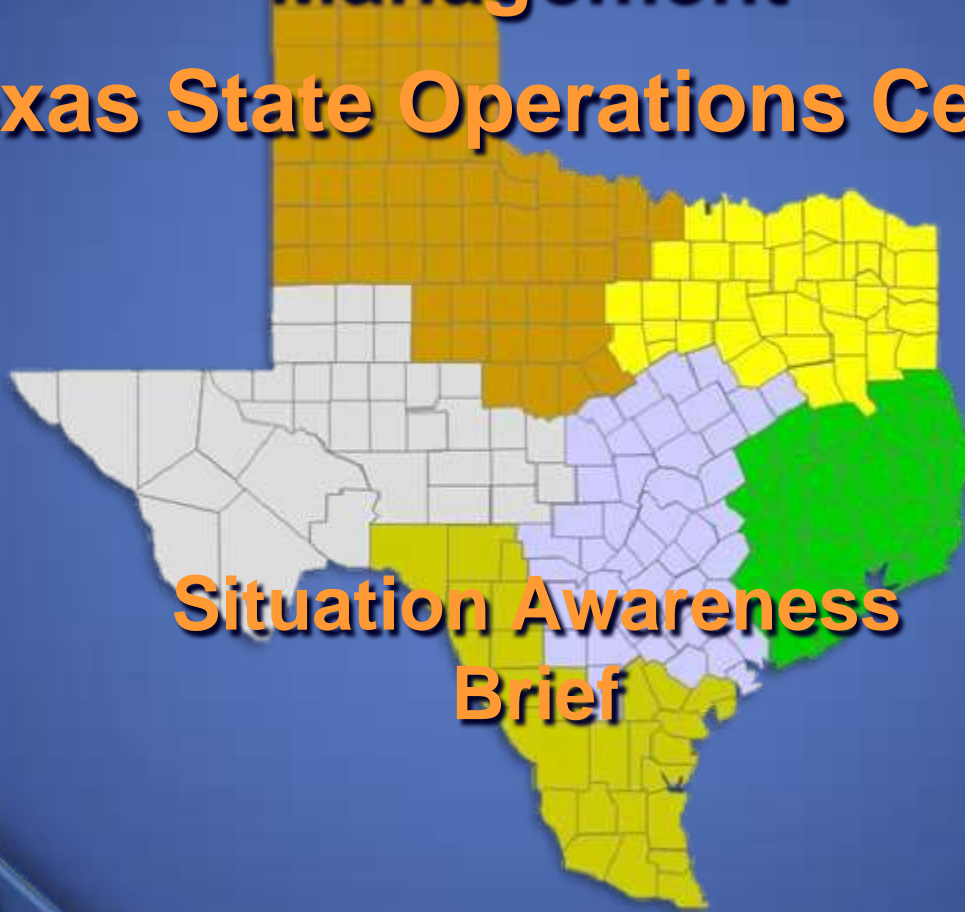


Texas Department of Public Safety Texas Division of Emergency Management

Texas State Operations Center



Situation Awareness Brief



Thursday, February 2nd 2017
As of 0900 CST

Incidents Reported to the State Operations Center (last 24 hours)

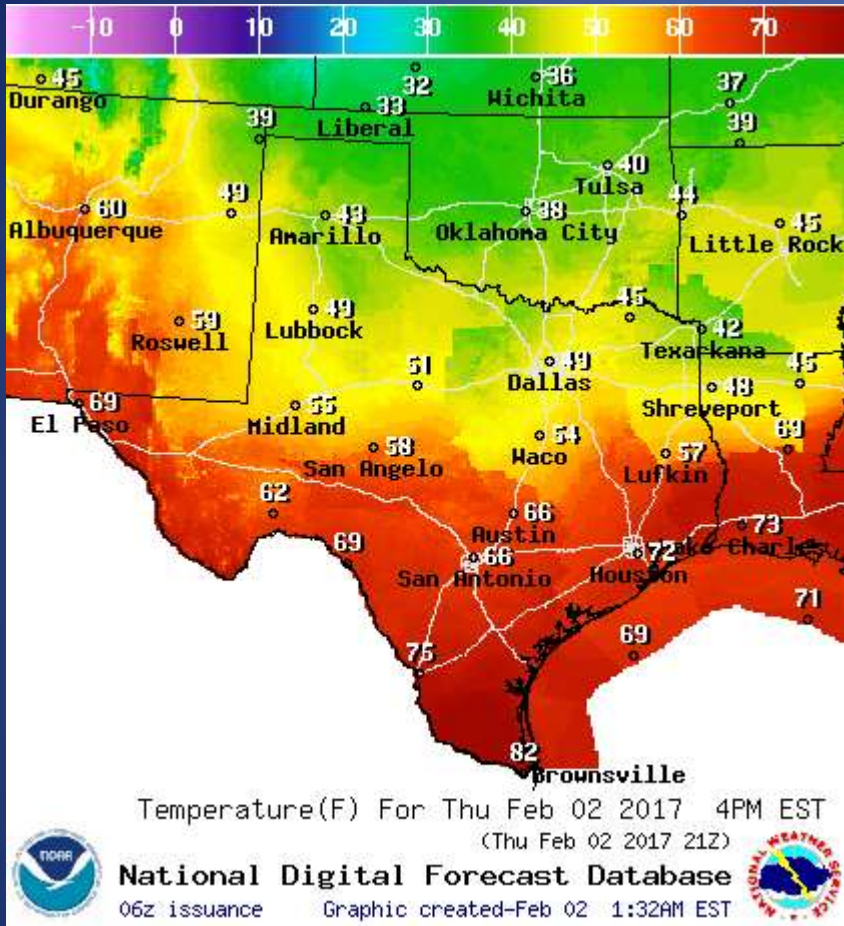
DATE	EVENT / INCIDENT	LOCATION (City/County)	Final Report: Y/N
02/01/17	Final Report of the Wardlaw Ranch Fire	Vale Verde County	Y
02/01/17	Silver Alert Continuation #5 for the Sweetwater Police Department	Sweetwater/Nolan	N
02/01/17	Final Report of Airplane Crash	Carlisle/Rusk	Y
02/01/17	Initial and Final Report of Fire with Evacuation at Del Rio High School	Val Verde County	Y
02/01/17	Initial Report of the Brixie Fire	Clay County	N
02/01/17	Initial Report of a Brush Fire	Anderson County	N
02/01/17	Final Report of the Brixie Fire	Clay County	Y

Informational Products

Distributed by the State Operations Center

DATE	SUBJECT
02/02/17	FEMA Region 6 Daily Situation Awareness Briefing
02/02/17	Daily NWS Threat Brief for Thursday, February 2, 2017 for FEMA Region 6

Weather Forecast

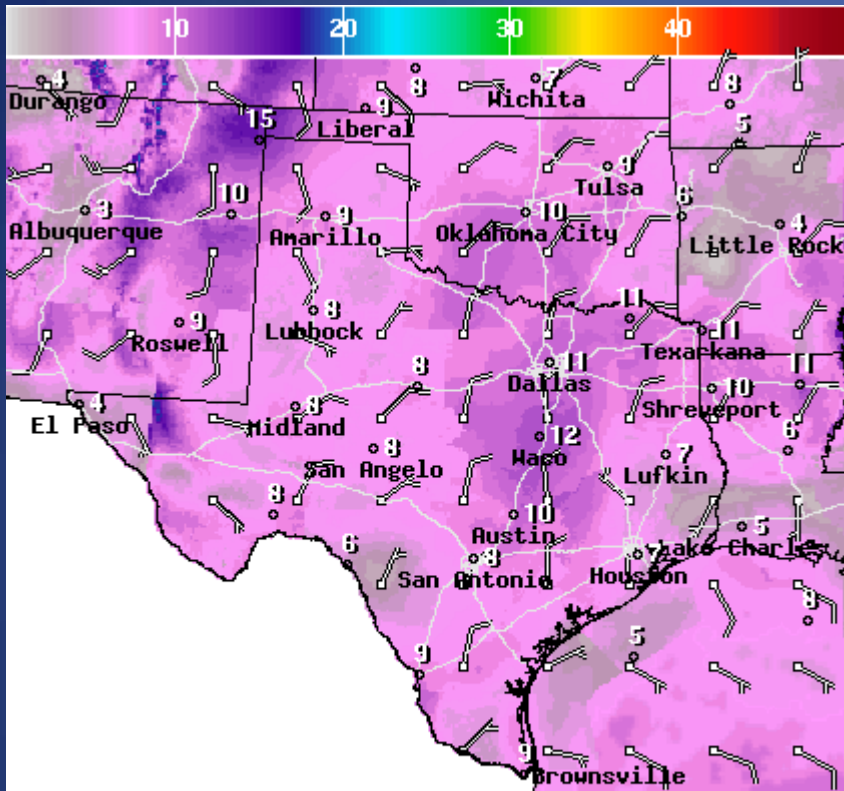


Highs



Lows

Weather Forecast



WindSpd(Kts) & WindDir For Thu Feb 02 2017 4PM EST
(Thu Feb 02 2017 21Z)

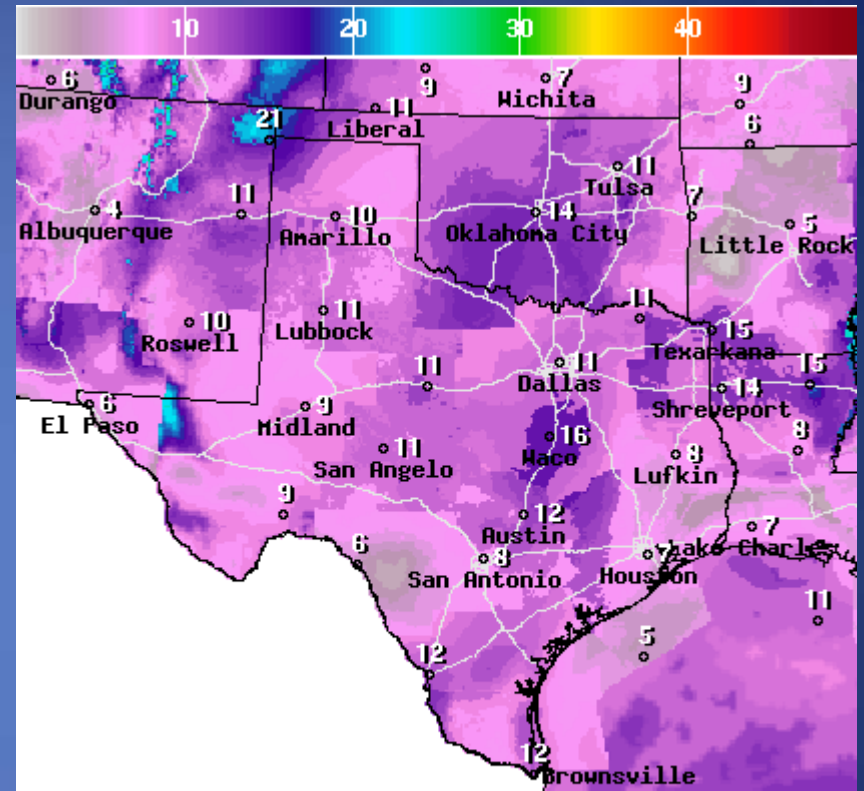


National Digital Forecast Database

06z issuance Graphic created-Feb 02 1:36AM EST



Wind Speeds



Wind Gust(Kts) Thu Feb 02 2017 4PM EST
(Thu Feb 02 2017 21Z)



National Digital Forecast Database

06z issuance Graphic created-Feb 02 1:39AM EST



Gusts

Hazardous Weather

Highlighted Area: FEMA Region 6

Last Updated: Feb 02 2017 0631 AM CST
Valid Until: Feb 03 2017 0600 AM CST

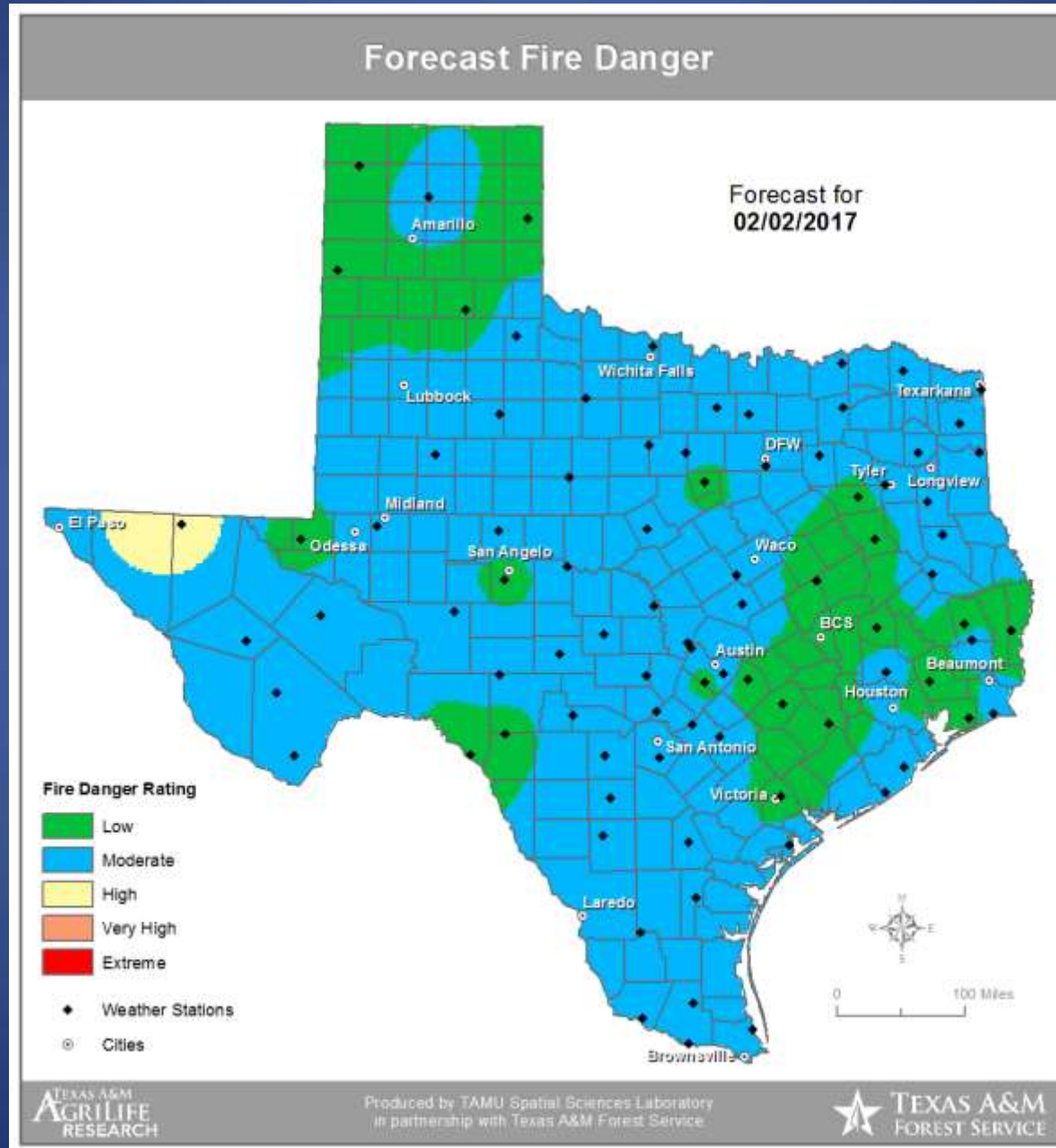
Severe Weather Outlook Thursday, February 02, 2017



Weather Warning/Advisories Issued

DATE	WARNING TYPE	LOCATION
02/02/17	Dense Fog Advisory	Aransas, Bee, Calhoun, Duval, Goliad, Hidalgo, Jim Wells, Kleberg, La Salle, Live Oak, McMullen, Nueces, Refugio, San Patricio, Victoria and Webb Counties

Fire Danger Forecast



Burn Bans and KBDI INDEX

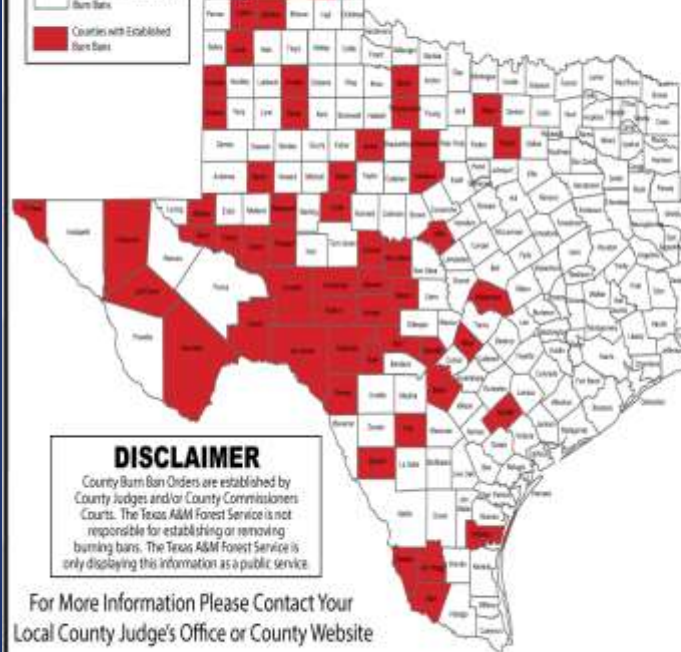
OUTDOOR BURN BANS

February 01, 2017



Counties without Established Burn Bans
 Counties with Established Burn Bans

Email updates to:
burnban@tfs.tamu.edu



Counties with Burn Bans: 61

- | | |
|------------|--------------|
| Armstrong | Tarrant |
| Baylor* | Throckmorton |
| Brewer | Upton |
| Castro | Val Verde |
| Cochran | Ward |
| Coke | Wheeler |
| Concho | Williamson |
| Crane | Winkler* |
| Crockett | Wise |
| Crosby | Yoakum |
| Cubson | Zapata |
| Dallam | |
| DeWitt | |
| Dimmit | |
| Donley* | |
| Eastland | |
| Edwards | |
| El Paso | |
| Fila | |
| Garza | |
| Gentron | |
| Hartley | |
| Hays | |
| Hutchinson | |
| Jeff Davis | |
| Jim Hogg | |
| Jones | |
| Kendall | |
| Kerr* | |
| Kimble | |
| Kinney | |
| Kleberg | |
| Lamb | |
| Martin | |
| Mason | |
| McCluskey | |
| Menard | |
| Milks | |
| Nolan | |
| Potter | |
| Randall | |
| Reagan | |
| Real | |
| Schleicher | |
| Stan | |
| Stephens | |
| Sutton | |
| Swisher | |
| Tarrant | |

DISCLAIMER

County Burn Ban Orders are established by County Judges and/or County Commissioners Courts. The Texas A&M Forest Service is not responsible for establishing or removing burning bans. The Texas A&M Forest Service is only displaying this information as a public service.

For More Information Please Contact Your Local County Judge's Office or County Website

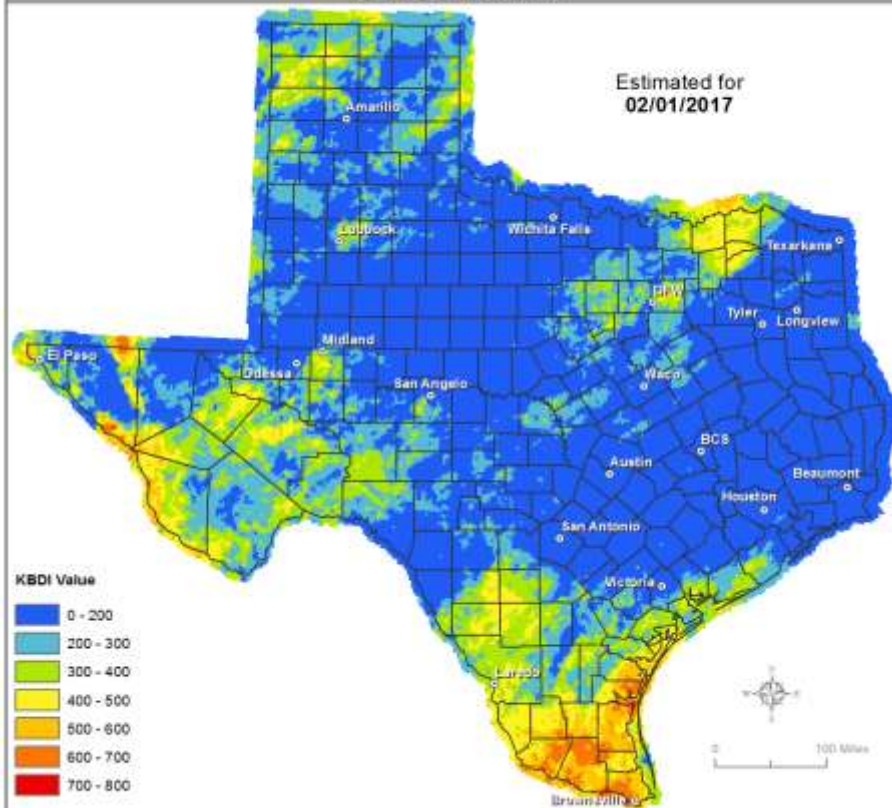
RED FLAG WARNINGS: www.weather.gov
Burn Ban RSS feed available at <http://tfsfrp.tamu.edu/wildfires/BurnBan.xml>

* Burn Ban is effective through Feb 15th. Burn Ban is not in effect after Feb 15th.

Keetch-Byram Drought Index

(4 km x 4 km resolution)

Estimated for
02/01/2017



KBDI Value

- 0 - 200
- 200 - 300
- 300 - 400
- 400 - 500
- 500 - 600
- 600 - 700
- 700 - 800

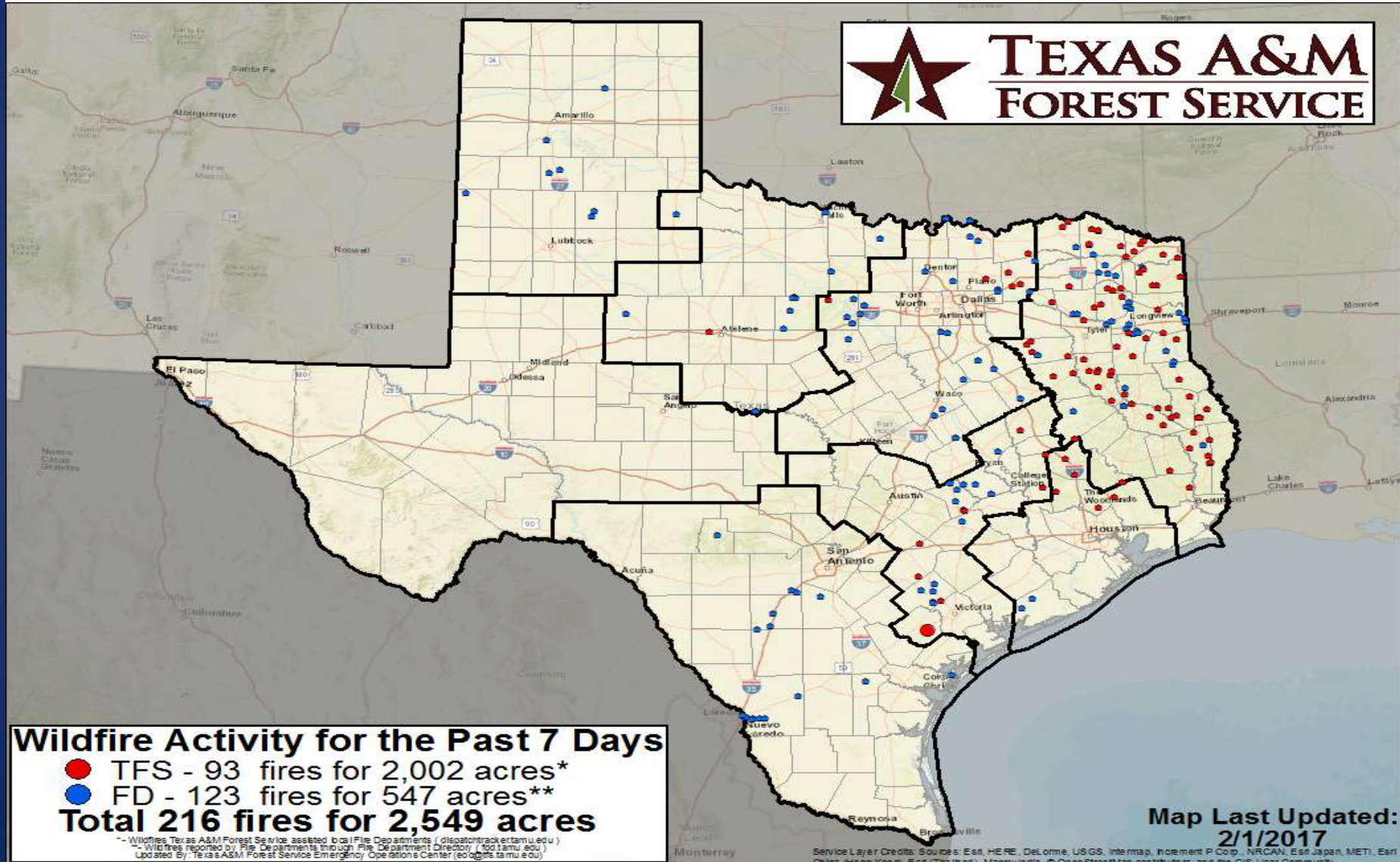


Produced by TAMU Spatial Sciences Laboratory in partnership with Texas A&M Forest Service



Fire Activity (*Last 24 Hours)

Reports 155 (+26) fires and 7,035 (+360) acres destroyed this year. There are 61 (no change) counties with burn bans. The Keetch-Byram Drought Index list 14 (no change) counties with an average over 400.



Training

DATES		TITLE	COURSE	LOCATION
01/23/17	02/03/17	NFA Chemistry for Emergency Response	H-402	New Braunfels
01/30/17	02/03/17	NIMS ICS All-Hazards Incident Commander (IC) Course	E/L-950	Harlingen
01/30/17	02/03/17	NFPA 1006 2008 Edition Trench Rescue Levels I and II Pro-Board Certification	H-504	Corpus Christi
02/01/17	02/02/17	Advanced Incident Command System, Command and General Staff	G-400	McKinney
02/02/17	02/02/17	HazMat Refresher Training	H-302	Alstyre
02/02/17	02/03/17	Recovery From Disaster: The Local Government Role	G-205	Kerrville
02/02/17	02/05/17	NIMS ICS All-Hazards Safety Officer Course (SOFR)	E/L-954	Wichita Falls
02/02/17	02/16/17	Intermediate Incident Command System for Expanding Incidents	G-300	Bryan

Statewide Significant Events

DATE(S)		LOCATION	EVENT
01/29/17	02/09/17	Houston	Houston Auto Show
02/02/17	02/05/17	Canton	Canton First Monday Trade Days