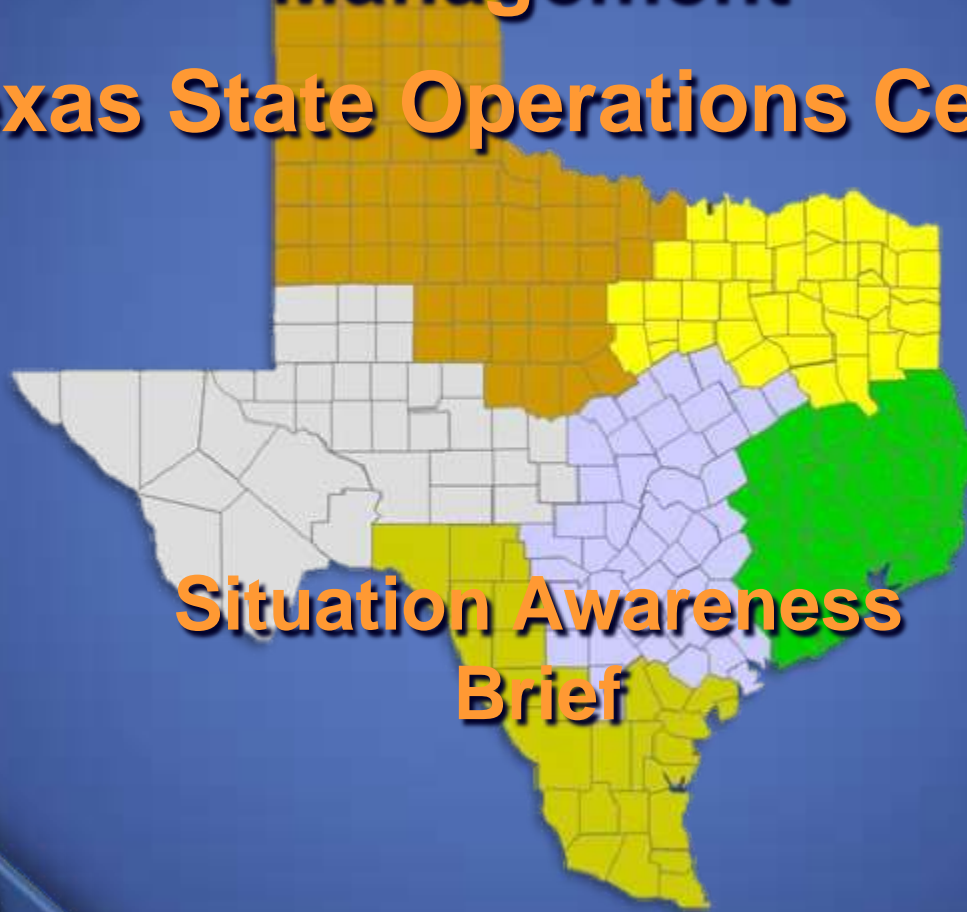


Texas Department of Public Safety Texas Division of Emergency Management

Texas State Operations Center



Situation Awareness Brief



Sunday, January 29th 2017
As of 0900 CST

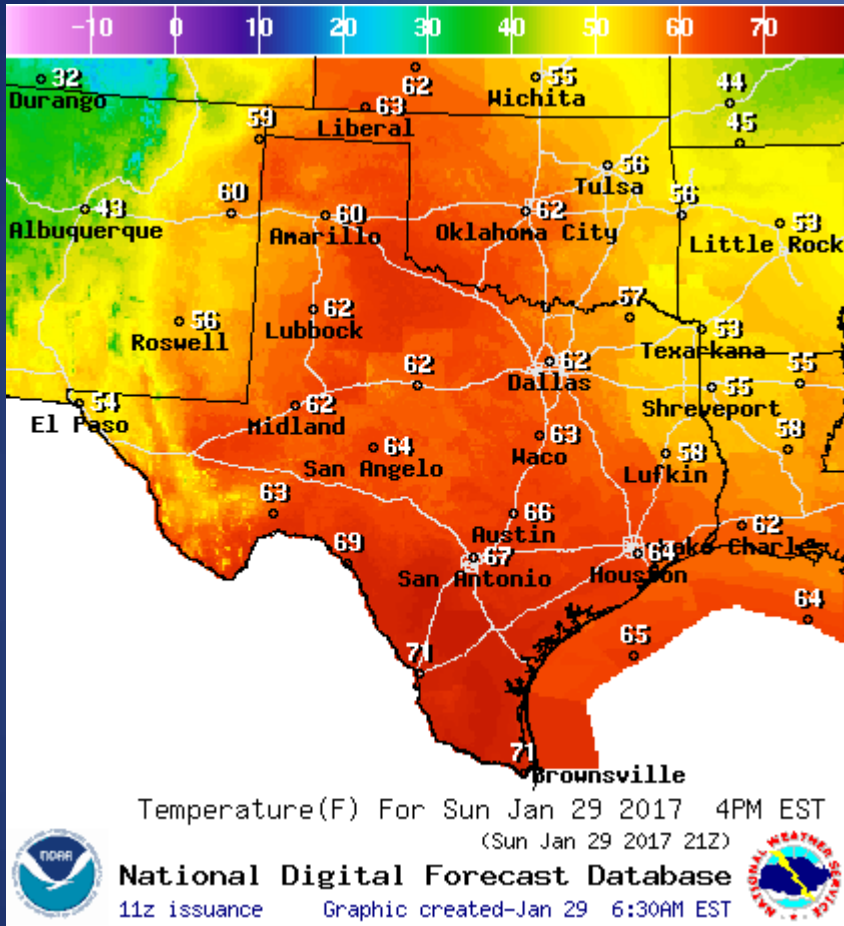
Incidents Reported to the State Operations Center (last 24 hours)

DATE	EVENT / INCIDENT	LOCATION (City/County)	Final Report: Y/N
01/28/17	Initial Report of a Train Accident	Upshur County	N
01/28/17	Final Report of a Train Accident	Upshur County	Y
01/28/17	Initial Report of a Boil Water Notice	Palestine/ Anderson County	N
01/29/17	Silver Alert Continuation for the Sweetwater Police Department	Sweet Water/Nolan	N
01/29/17	Initial Report of a Boil Water Notice	Palestine/Anderson	N

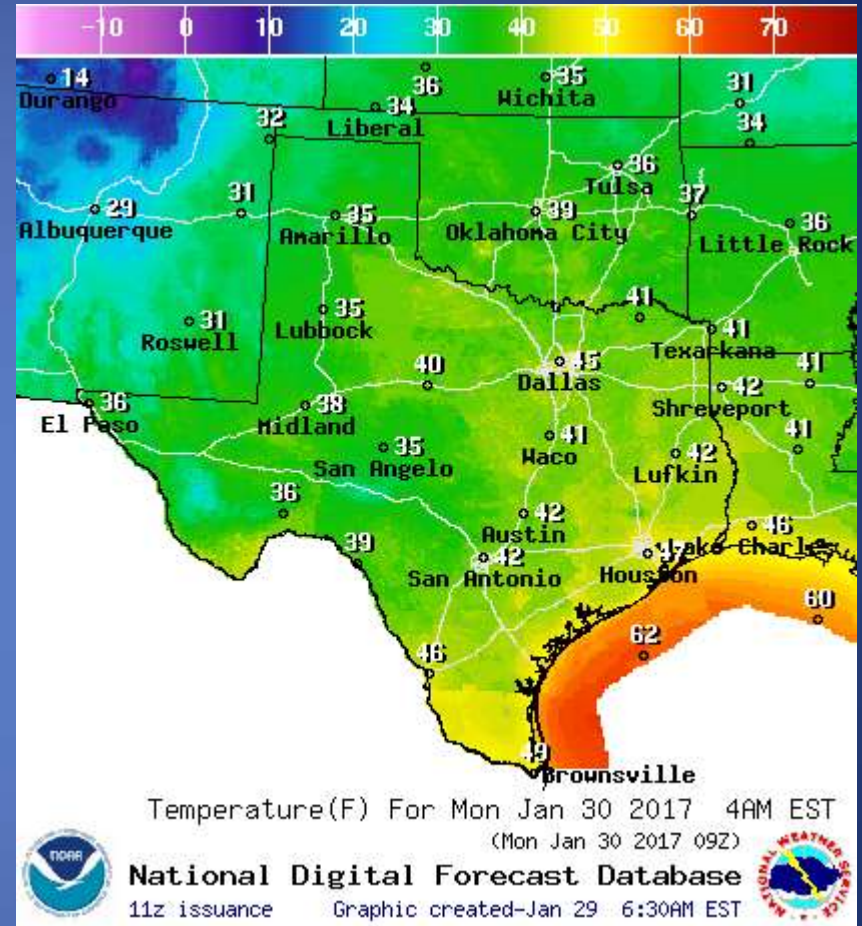
Informational Products Distributed by the State Operations Center

DATE	SUBJECT
01/28/17	NWS Corpus Christi Hydrologic Statement for the Rio Grande At Columbia Bridge
01/29/17	Daily NWS Threat Brief for Sunday, January 29, 2017 for FEMA Region 6

Weather Forecast

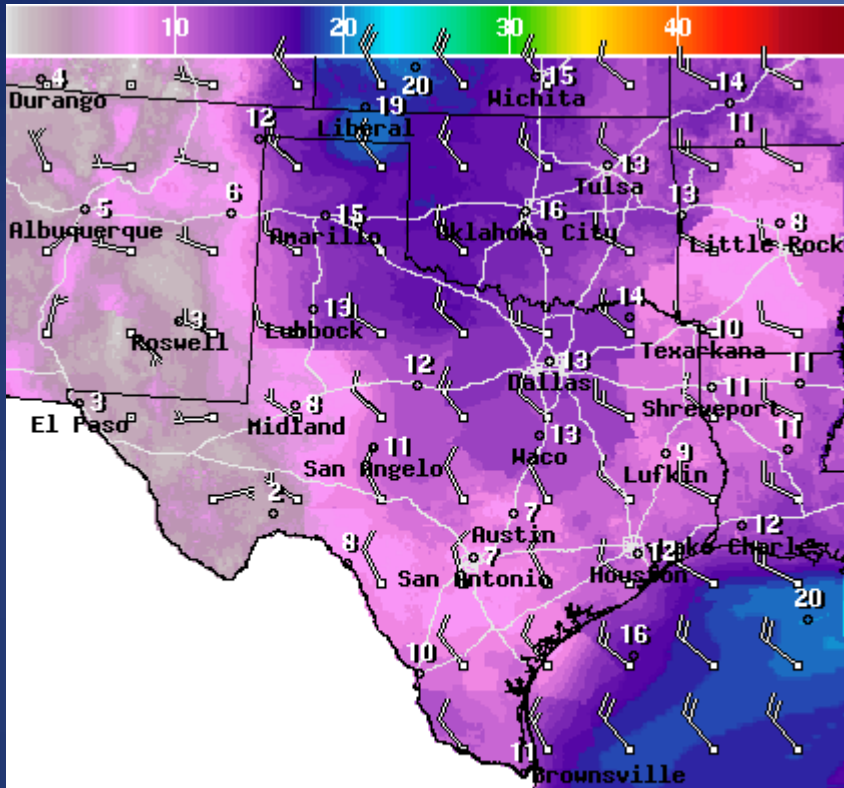


Highs



Lows

Weather Forecast



WindSpd(Kts) & WindDir For Sun Jan 29 2017 4PM EST
(Sun Jan 29 2017 21Z)

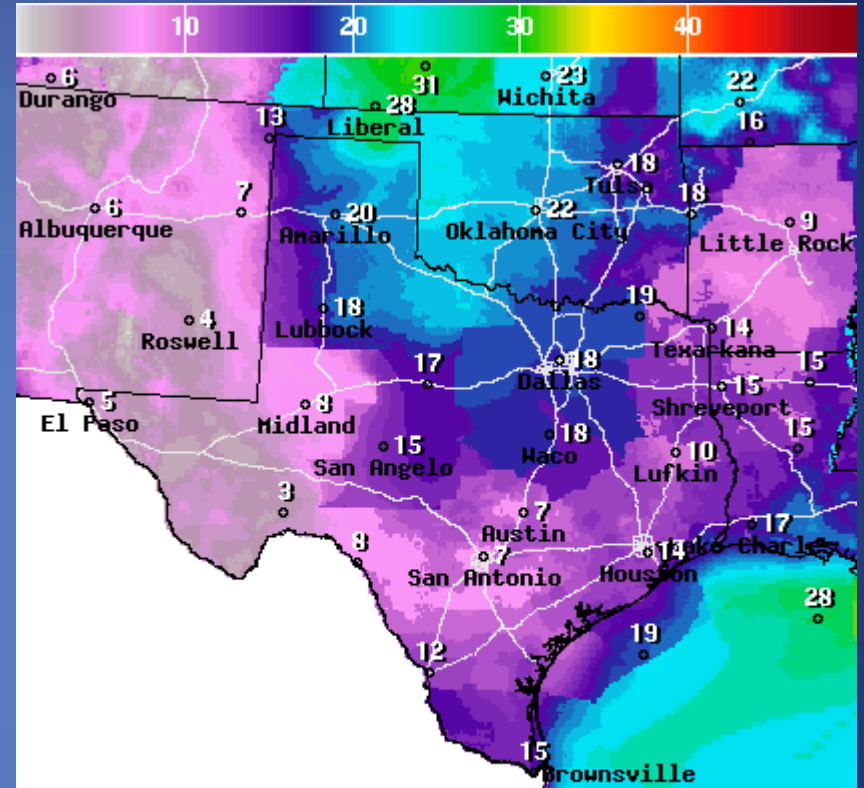


National Digital Forecast Database

11z issuance Graphic created-Jan 29 6:33AM EST



Wind Speeds



Wind Gust(Kts) Sun Jan 29 2017 4PM EST
(Sun Jan 29 2017 21Z)



National Digital Forecast Database

11z issuance Graphic created-Jan 29 6:35AM EST



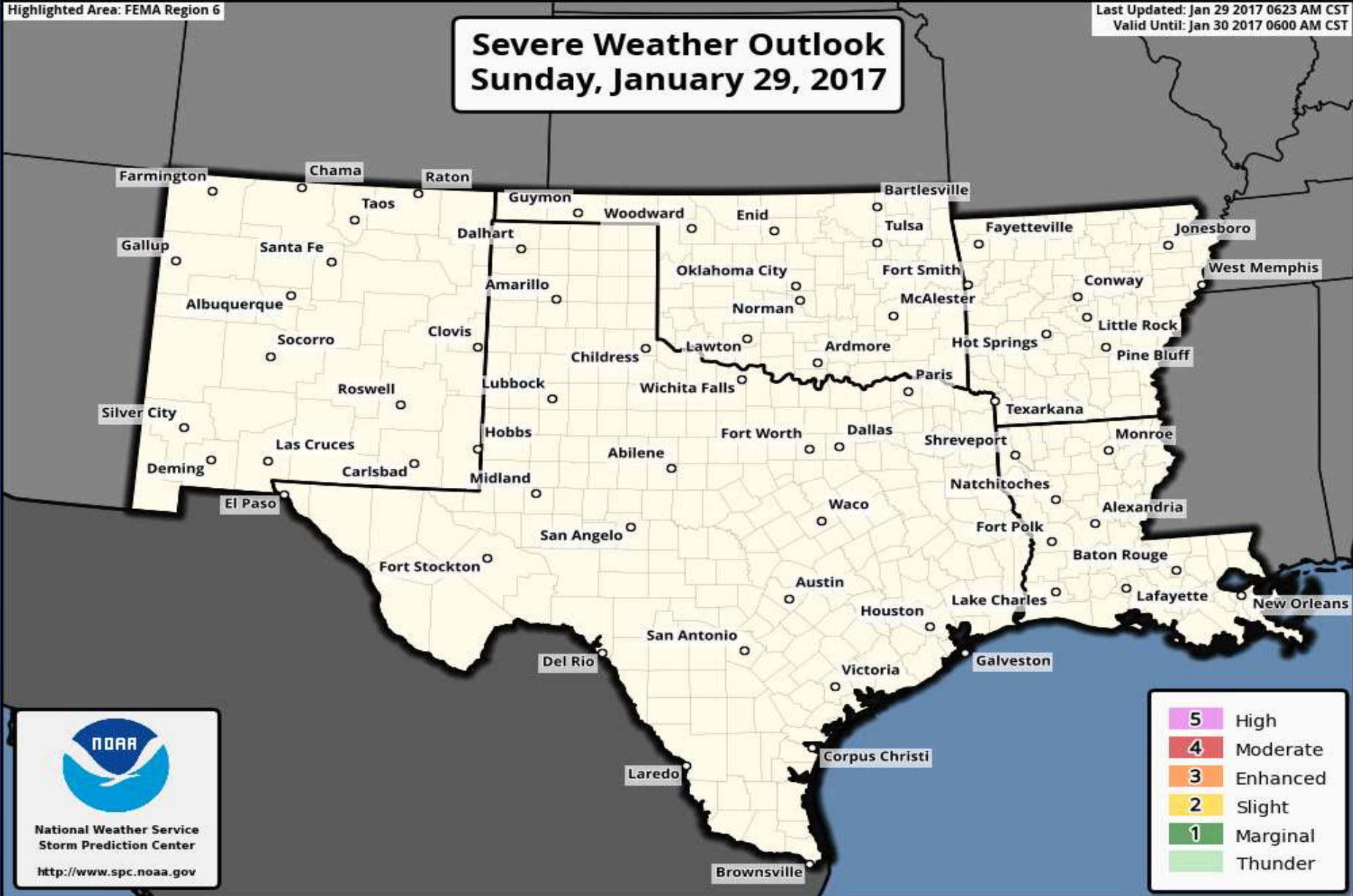
Gusts

Hazardous Weather

Highlighted Area: FEMA Region 6

Last Updated: Jan 29 2017 0623 AM CST
Valid Until: Jan 30 2017 0600 AM CST

Severe Weather Outlook Sunday, January 29, 2017



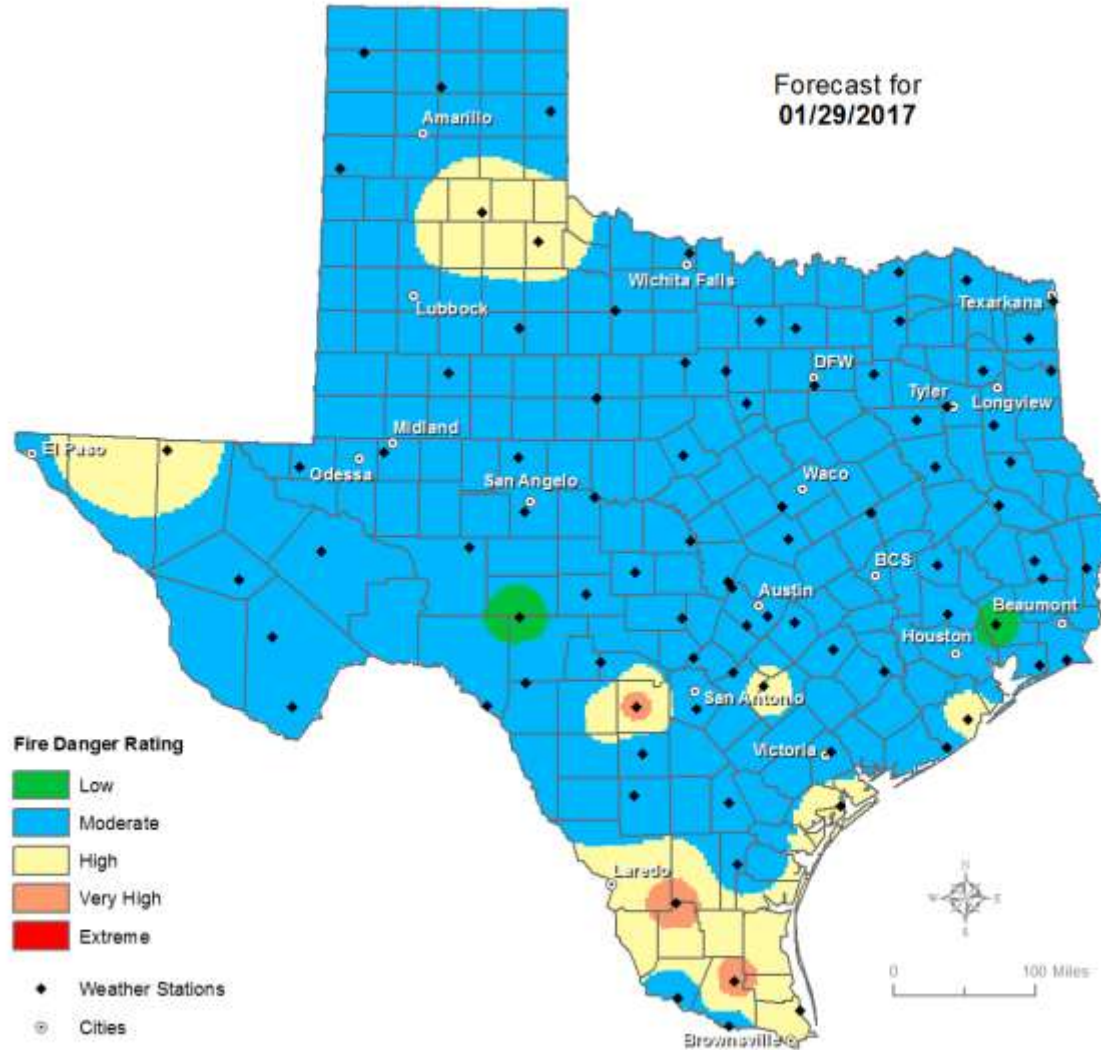
5	High
4	Moderate
3	Enhanced
2	Slight
1	Marginal
	Thunder

Weather Warning/Advisories Issued

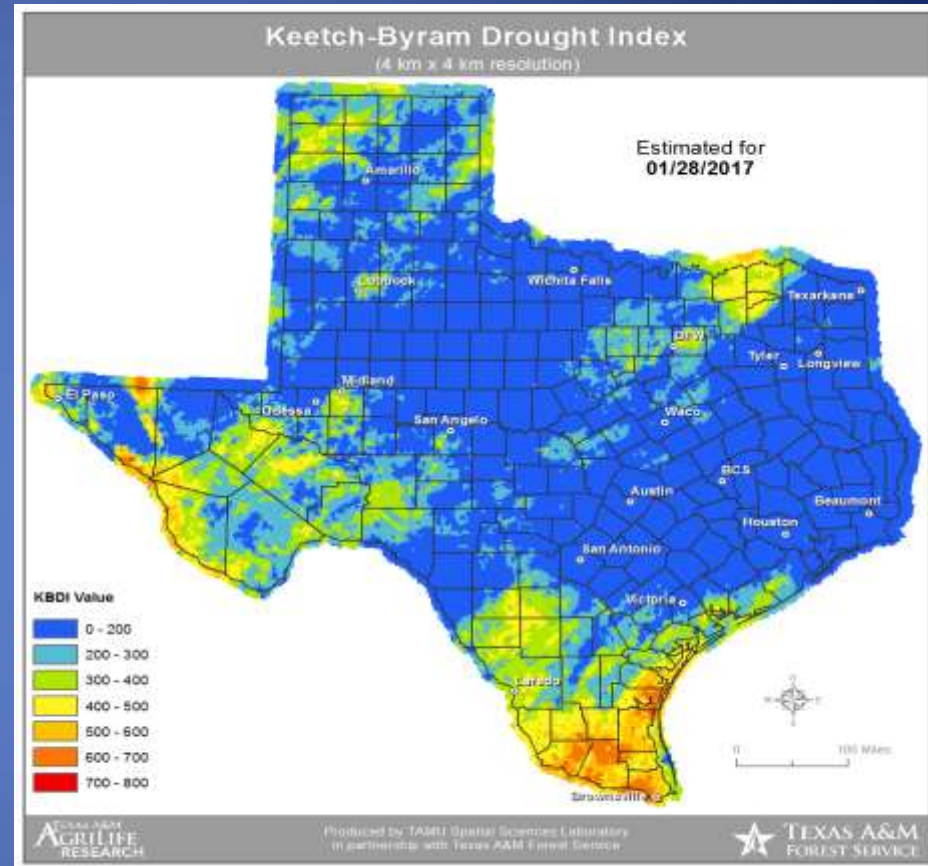
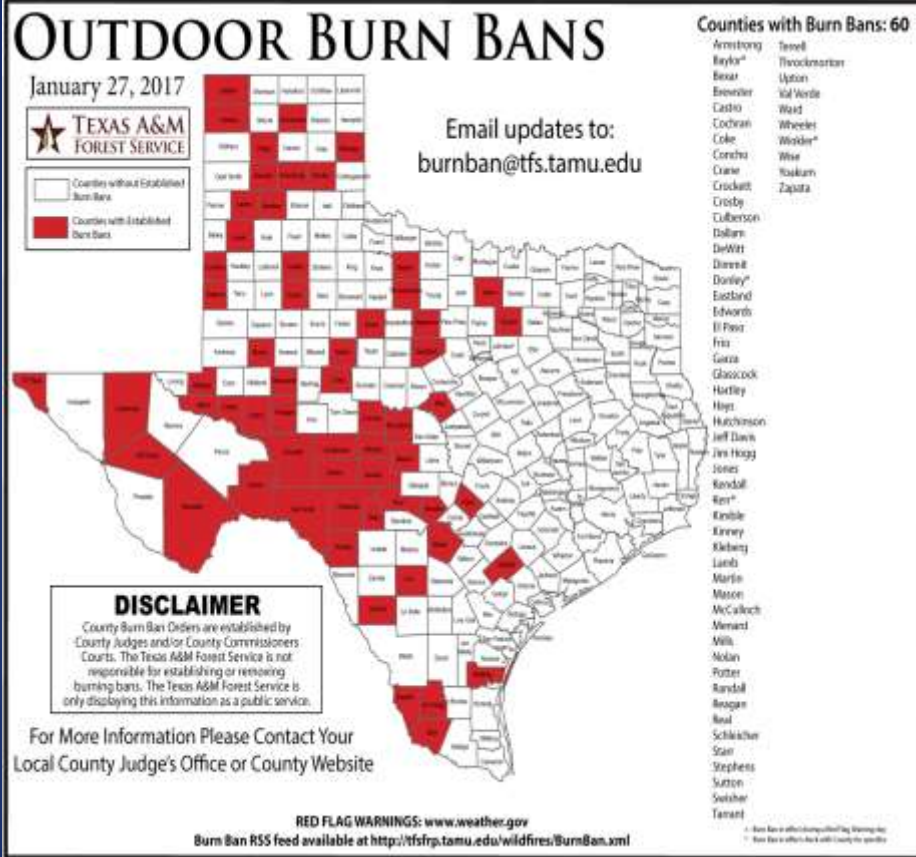
DATE	WARNING TYPE	LOCATION
01/29/17	Fire Danger Statement	Archer, Armstrong, Baylor, Carson, Clay, Collingsworth, Donley, Foard, Gray, Hansford, Hardeman, Hemphill, Hutchinson, Knox, Lipscomb, Moore, Ochiltree, Potter, Randall, Roberts, Sherman, Wheeler, Wichita and Wilbarger Counties

Fire Danger Forecast

Forecast Fire Danger

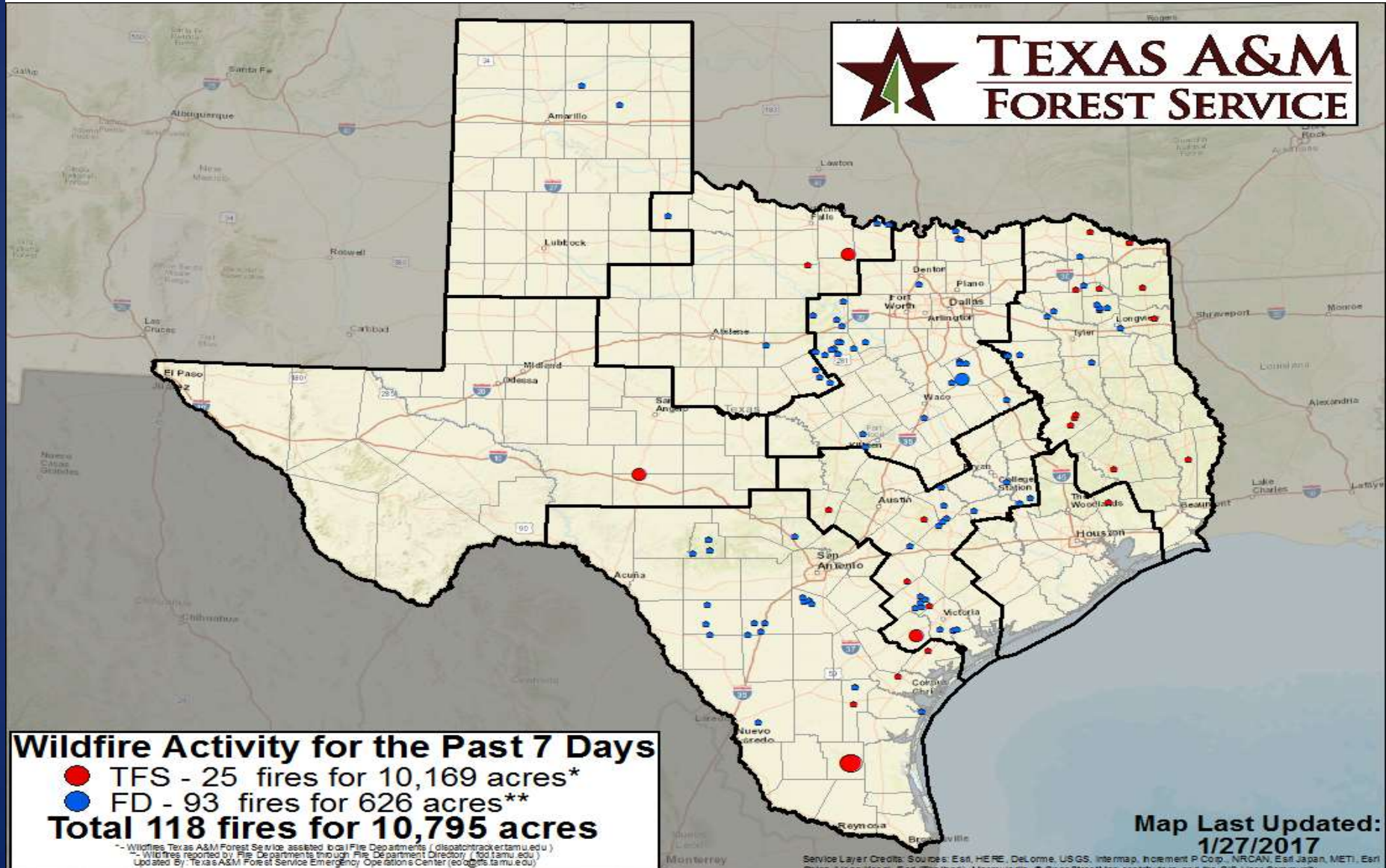


Burn Bans and KBDI INDEX



Fire Activity (*Last 24 Hours)

Reports 65 (no change) fires and 5,523 (no change) acres destroyed this year. There are 60 (no change) counties with burn bans. The Keetch-Byram Drought Index list 12 (-1) counties with an average over 400.



Training

DATES		TITLE	COURSE	LOCATION
01/21/17	01/29/17	Confined Space Rescue	H-304	Coupland
01/23/17	02/03/17	NFA Chemistry for Emergency Response	H-402	New Braunfels
01/27/17	01/29/17	Intermediate Incident Command System for Expanding Incidents	G-300	Fort Sam Houston
01/28/17	01/29/17	Advanced Incident Command System, Command and General Staff	G-400	Crystal Beach

Statewide Significant Events

DATE(S)		LOCATION	EVENT
01/29/17	01/29/17	Houston	Houston Auto Show