

Texas Department of Public Safety Texas Division of Emergency Management

Texas State Operations Center



Situation Awareness Brief



Saturday, January 28th 2017
As of 0900 CST

Incidents Reported to the State Operations Center (last 24 hours)

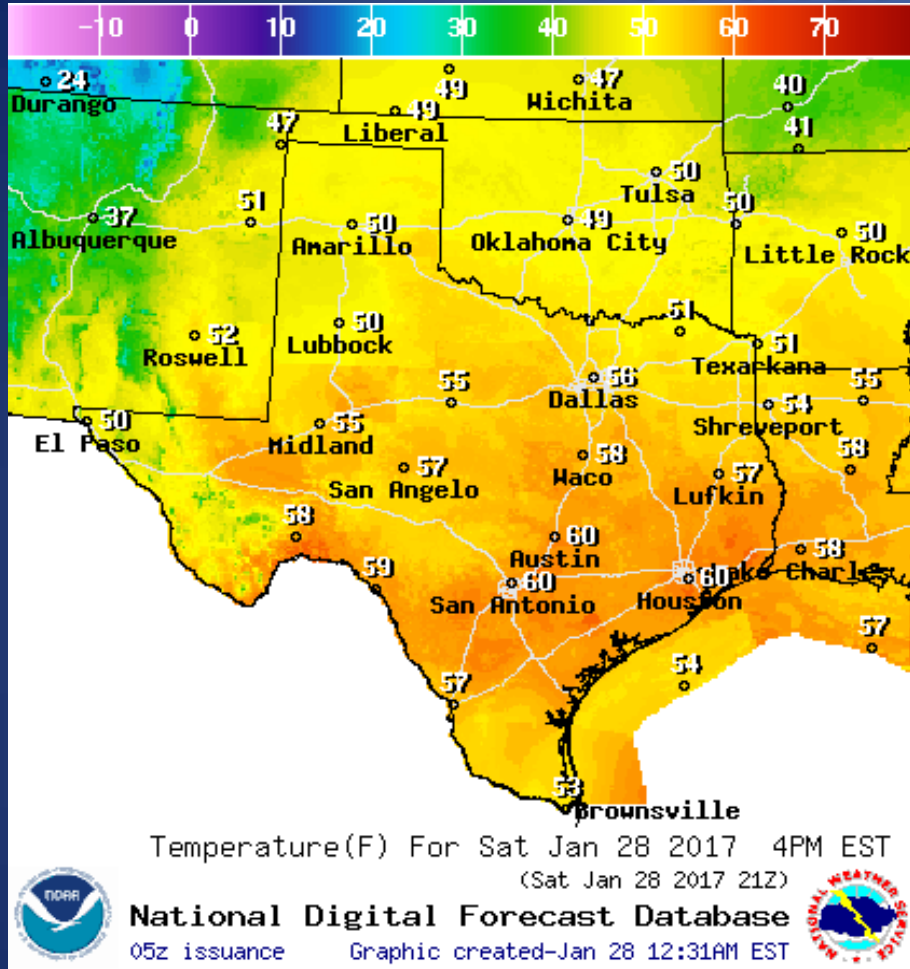
DATE	EVENT / INCIDENT	LOCATION (City/County)	Final Report: Y/N
01/27/17	Initial Report of a Road Closure (IH10)	Waller County	N
01/27/17	Silver Alert Activation for the Sweetwater Police Department	Sweetwater/Nolan	N
01/27/17	Final Report of a Road Closure (IH10)	Waller County	Y
01/27/17	Silver Alert Request for the San Antonio Police Department	San Antonio/Bexar	N

Informational Products

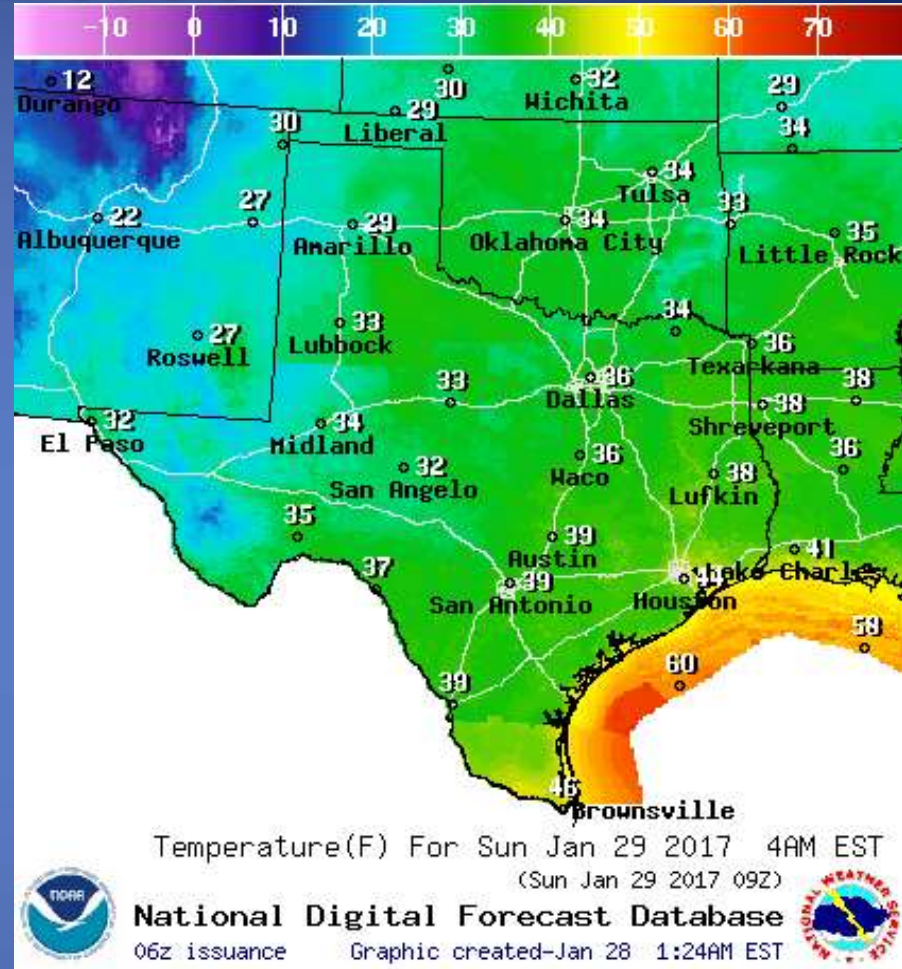
Distributed by the State Operations Center

DATE	SUBJECT
01/27/17	NWS Fort Worth - Public Information Statement 012717
01/28/17	NWS Shreveport, LA: Public Information Statement - NWS Damage Survey Results for Severe Weather on 01/21/17
01/28/17	Daily NWS Threat Brief for Saturday, January 28, 2017 for FEMA Region 6

Weather Forecast

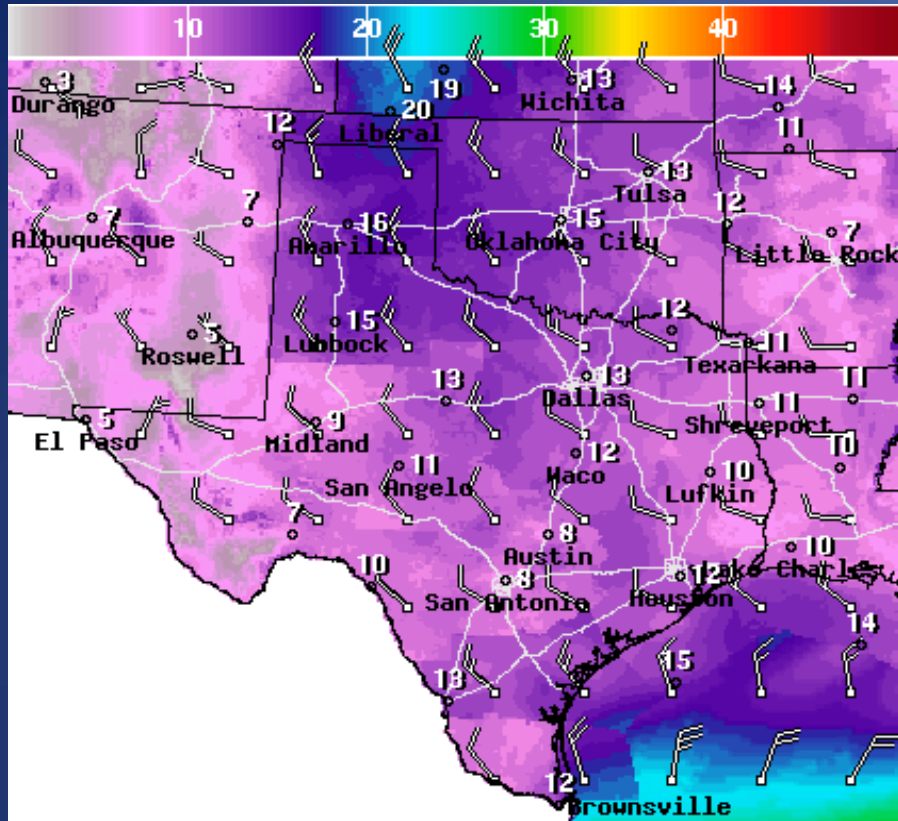


Highs



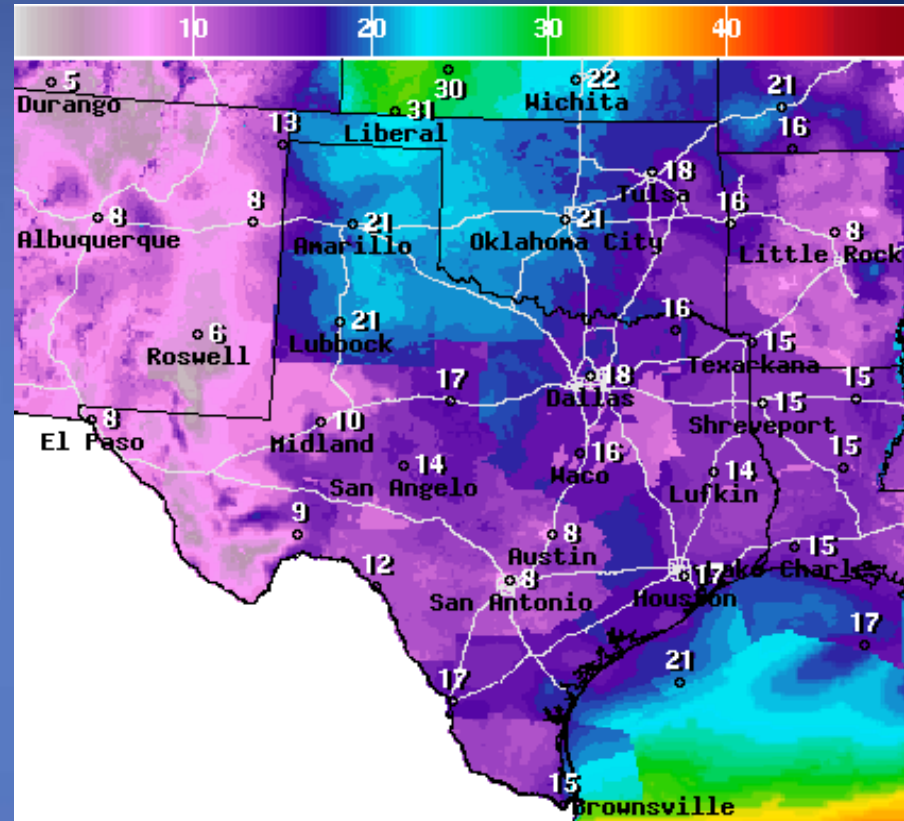
Lows

Weather Forecast



 National Digital Forecast Database
05z issuance Graphic created-Jan 28 12:35AM EST 

Wind Speeds



 National Digital Forecast Database
05z issuance Graphic created-Jan 28 12:37AM EST 

Gusts

Hazardous Weather

Highlighted Area: FEMA Region 6

Last Updated: Jan 28 2017 0609 AM CST
Valid Until: Jan 29 2017 0600 AM CST

Severe Weather Outlook Saturday, January 28, 2017



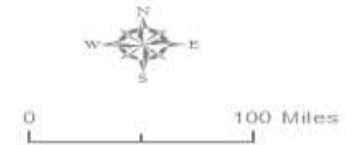
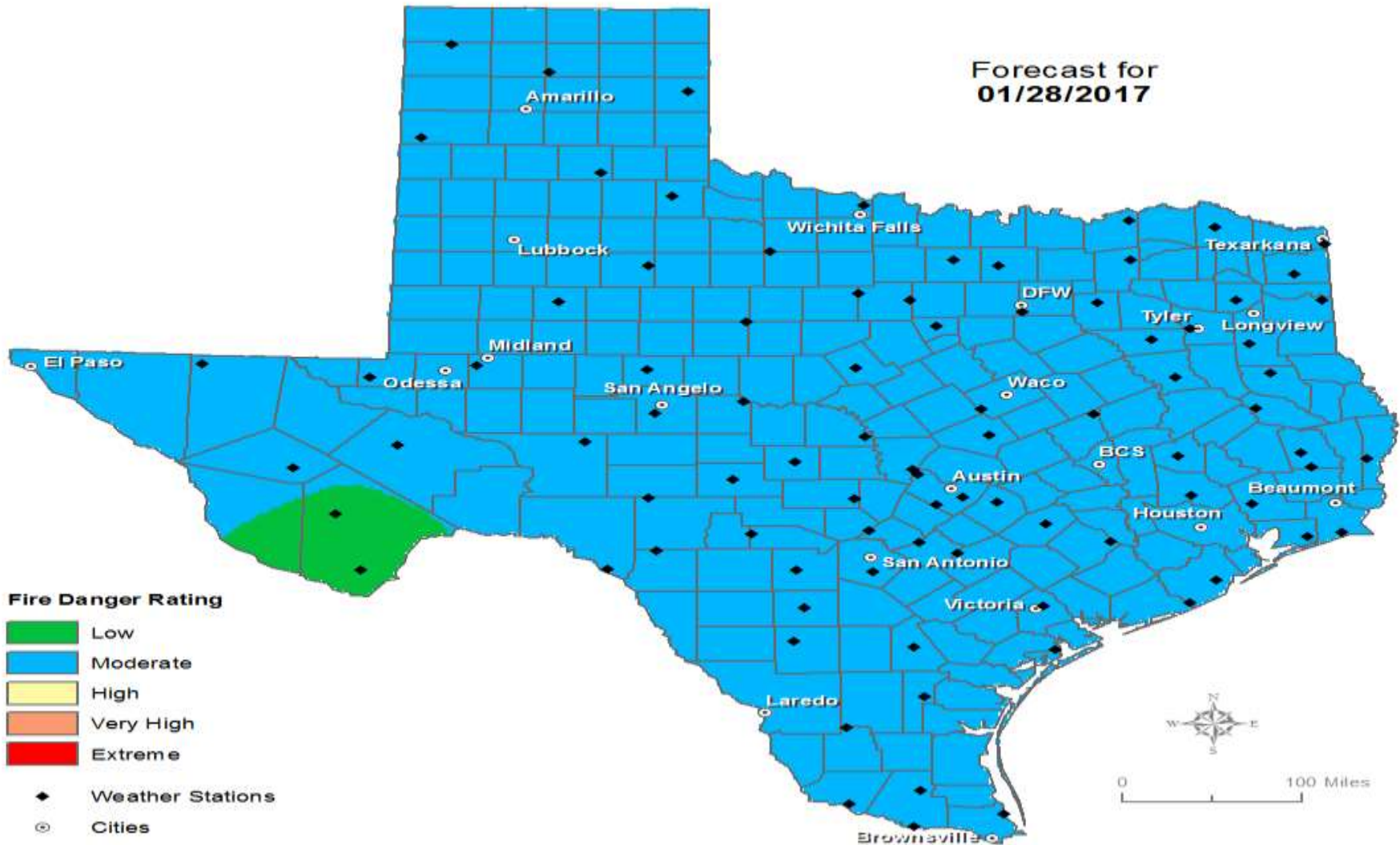
National Weather Service
Storm Prediction Center

<http://www.spc.noaa.gov>

Fire Danger Forecast

Forecast Fire Danger

Forecast for
01/28/2017



Burn Bans and KBDI INDEX

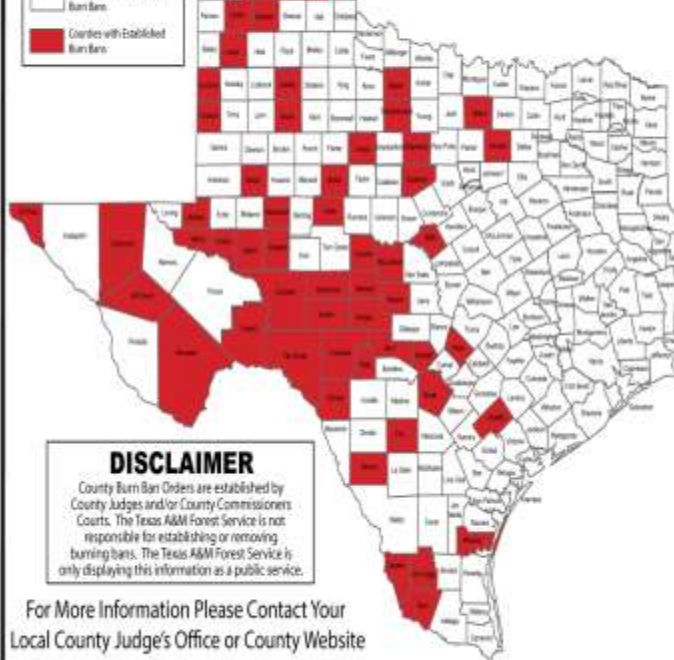
OUTDOOR BURN BANS

January 27, 2017



Counties without Established Burn Bans
 Counties with Established Burn Bans

Email updates to:
burnban@tfs.tamu.edu



Counties with Burn Bans: 60

- Armstrong
- Baylor*
- Brewster
- Castro
- Cochran
- Coke
- Concho
- Crane
- Crockett
- Crosby
- Culberson
- Dallam
- DeWitt
- DeWitt
- Donley*
- Eastland
- Edwards
- El Paso
- Frio
- Garza
- Glasscock
- Hartley
- Hays
- Hutchinson
- Jeff Davis
- Jim Hogg
- Jones
- Kendall
- Keel*
- Kimble
- Kinney
- Webb
- Lamb
- Martin
- Mason
- McCallach
- Merand
- Mills
- Nolan
- Potter
- Randall
- Reagan
- Real
- Schleicher
- Starr
- Stephens
- Sutton
- Swisher
- Tarrant
- Texas
- Throckmorton
- Upton
- Val Verde
- Ward
- Wheeler
- Winkler*
- Wise
- Zapata

DISCLAIMER

County Burn Ban Orders are established by County Judges and/or County Commissioners. The Texas A&M Forest Service is not responsible for establishing or removing burning bans. The Texas A&M Forest Service is only displaying this information as a public service.

For More Information Please Contact Your Local County Judge's Office or County Website

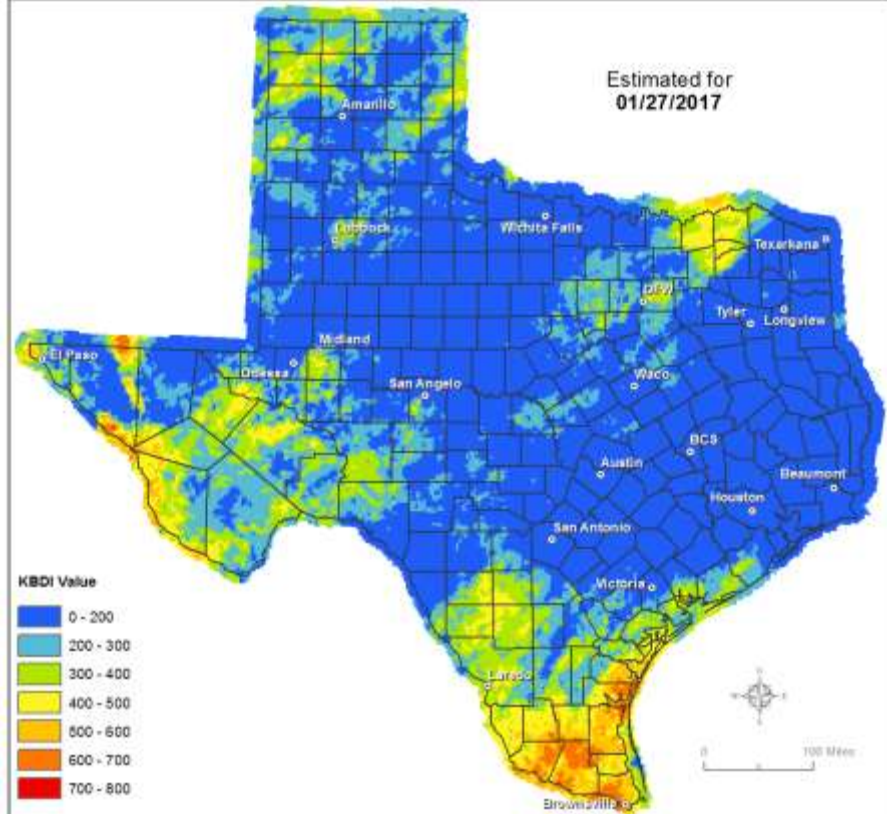
RED FLAG WARNINGS: www.weather.gov
 Burn Ban RSS feed available at <http://tfsrpt.tamu.edu/wildfires/burnban.xml>

* Burn Ban is either during a Red Flag Warning
 - Burn Ban is either not established or specific

Keetch-Byram Drought Index

(4 km x 4 km resolution)

Estimated for
01/27/2017



KBDI Value

- 0 - 200
- 200 - 300
- 300 - 400
- 400 - 500
- 500 - 600
- 600 - 700
- 700 - 800



Produced by TAMU Spatial Sciences Laboratory in partnership with Texas A&M Forest Service



Fire Weather Warnings/Watches/Statements

DATE	WARNING TYPE	LOCATION
01/28/17	Fire Danger Statement	Dallam, Deaf Smith, Hartley and Oldham Counties

Training

DATES		TITLE	COURSE	LOCATION
01/21/17	01/28/17	Community Emergency Response Team (CERT) Course	G-317	Laredo
01/21/17	01/29/17	Confined Space Rescue	H-304	Coupland
01/23/17	02/03/17	NFA Chemistry for Emergency Response	H-402	New Braunfels
01/27/17	01/29/17	Intermediate Incident Command System for Expanding Incidents	G-300	Fort Sam Houston
01/28/17	01/29/17	Advanced Incident Command System, Command and General Staff	G-400	Crystal Beach

Exercises

DATE(S)		AGENCY/LOCATION	EXERCISE
01/28/17	01/28/17	City of Mission	Discussion-Based/Texas Citrus Fiesta Parade 2017