

# Texas Department of Public Safety Texas Division of Emergency Management

## Texas State Operations Center



### Situation Awareness Brief



Thursday, January 26<sup>th</sup> 2017  
As of 0900 CST

# Incidents Reported to the State Operations Center (last 24 hours)

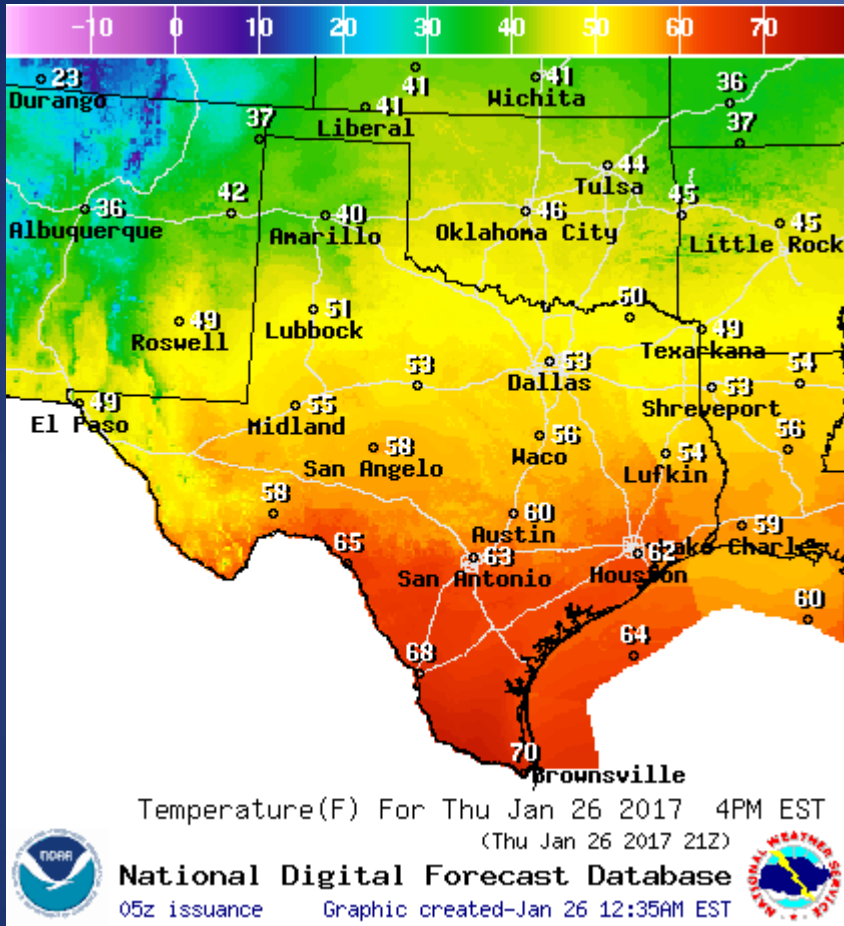
<b>DATE</b>	<b>EVENT / INCIDENT</b>	<b>LOCATION (City/County)</b>	<b>Final Report: Y/N</b>
01/25/17	Initial Report of a Wildfire	DeWitt County	N
01/25/17	Final Report of the Daniels Fire	Young County	Y
01/25/17	Final Report of the Thomaston River Road Wildfire	Cuero/DeWitt	Y
01/25/17	Initial and Final Report of an Aircraft Crash	San Antonio/Bexar	Y
01/25/17	Initial Report of a Wildfire	Gonzales County	N
01/25/17	Update #1 Report of a Wildfire	Gonzales County	N
01/25/17	Final Report of the Pipeline fire	Gonzales County	Y
01/26/17	Initial Report of a Road Closure (US 377)	Hood County	N
01/26/17	Final Report of a Road Closure (US 377)	Hood County	Y

# Informational Products

## Distributed by the State Operations Center

DATE	SUBJECT
01/26/17	FEMA Region 6 Daily Situation Awareness Briefing
01/26/17	Daily NWS Threat Brief for Thursday, January 26, 2017 for FEMA Region 6

# Weather Forecast

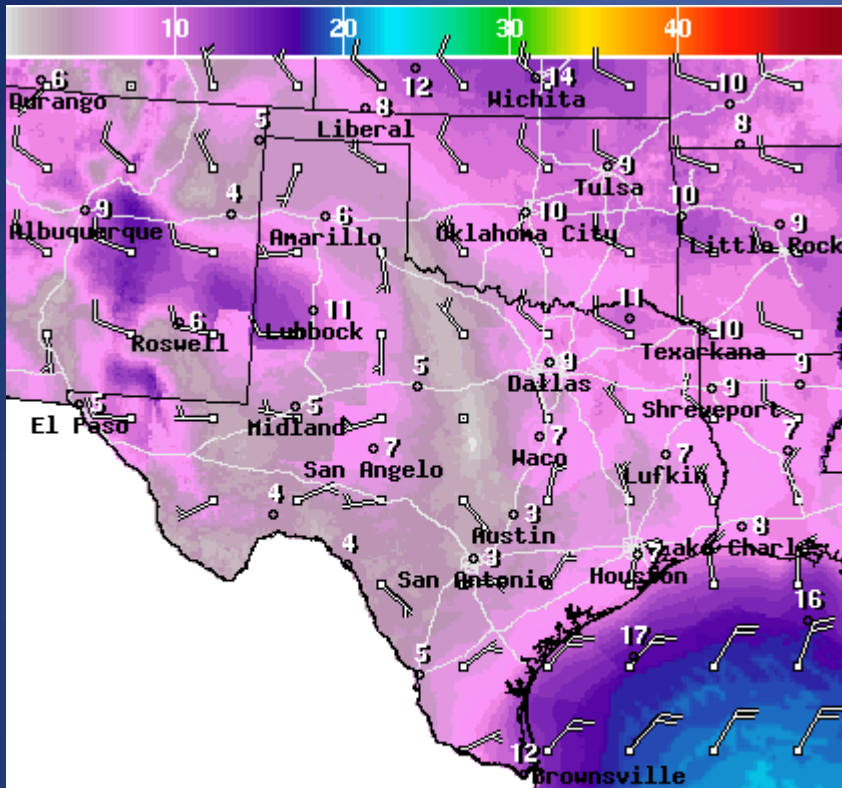


## Highs



## Lows

# Weather Forecast

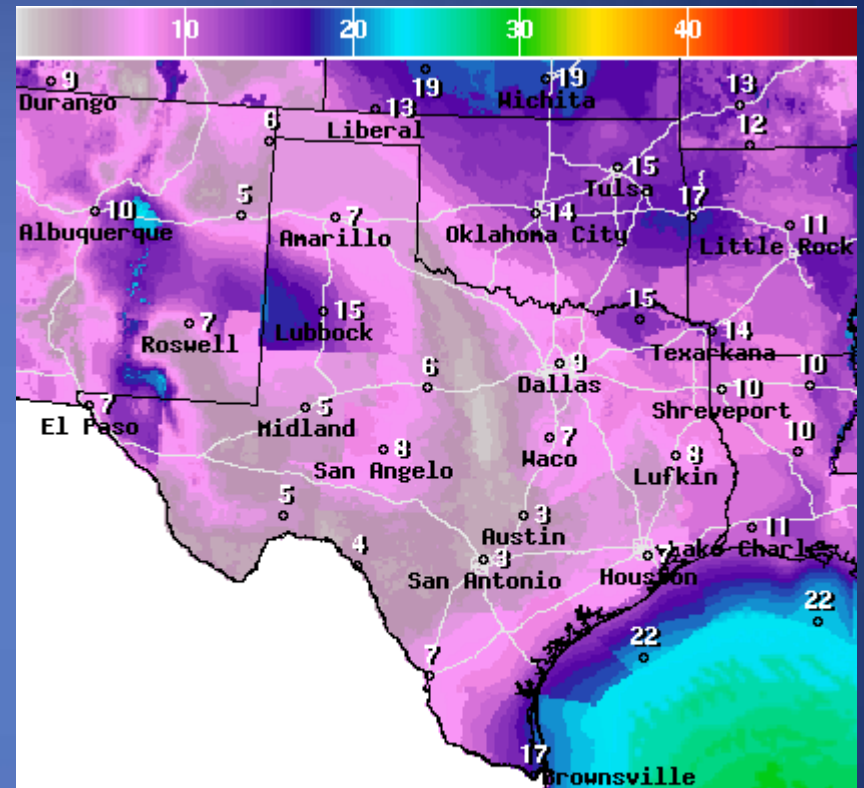


WindSpd(Kts) & WindDir For Thu Jan 26 2017 4PM EST  
(Thu Jan 26 2017 21Z)



National Digital Forecast Database

05z issuance Graphic created-Jan 26 12:42AM EST



Wind Gust(Kts) Thu Jan 26 2017 4PM EST  
(Thu Jan 26 2017 21Z)



National Digital Forecast Database

05z issuance Graphic created-Jan 26 12:45AM EST



## Wind Speeds

## Gusts

# Hazardous Weather

Highlighted Area: FEMA Region 6

Last Updated: Jan 25 2017 1119 PM CST  
Valid Until: Jan 28 2017 0600 AM CST

## Severe Weather Outlook Friday, January 27, 2017



5	High
4	Moderate
3	Enhanced
2	Slight
1	Marginal
	Thunder

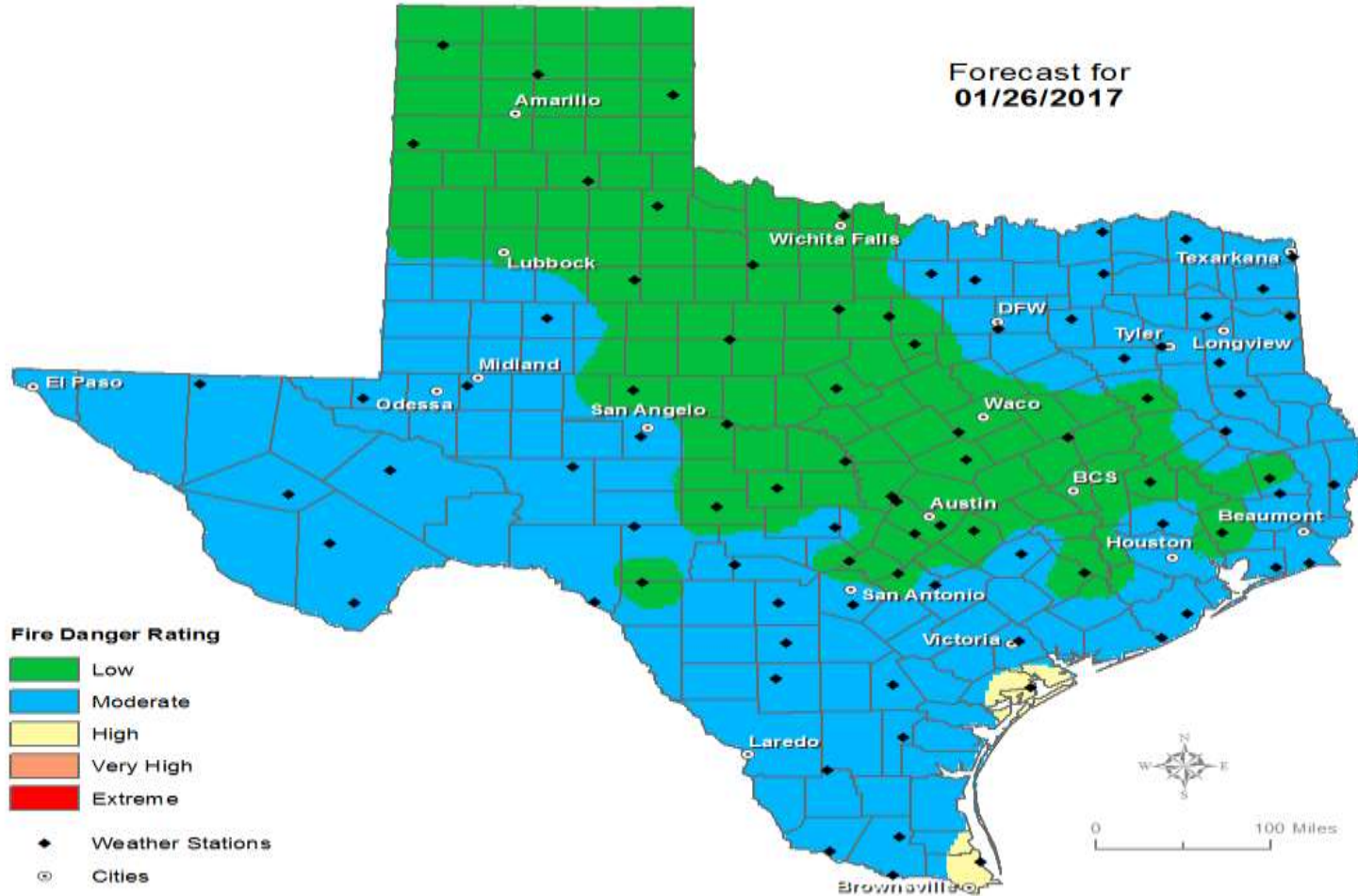
# Weather Warning/Advisories Issued

DATE	WARNING TYPE	LOCATION
01/25/17	Flood Warning Extended	Attoyac Bayou Near Chireno affecting Nacogdoches, Rusk, San Augustine and Shelby Counties

# Fire Danger Forecast

## Forecast Fire Danger

Forecast for  
01/26/2017





# Burn Bans and KBDI INDEX

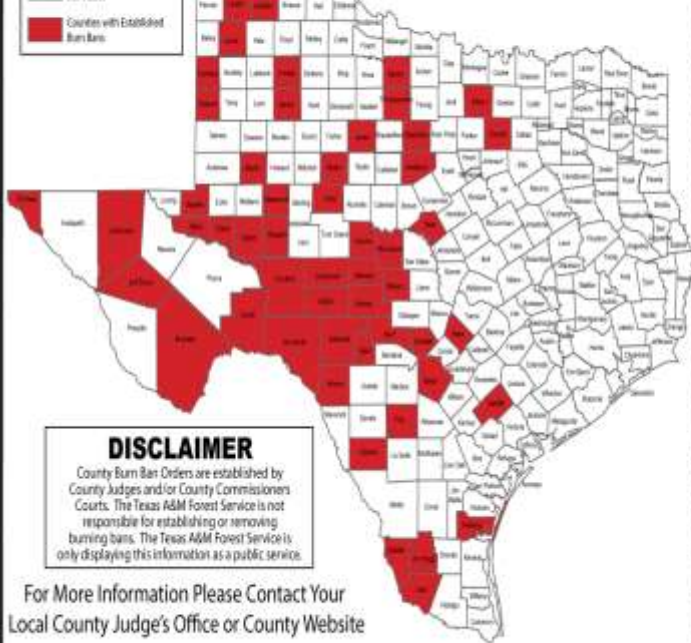
## OUTDOOR BURN BANS

January 25, 2017



Counties without Established Burn Bans  
 Counties with Established Burn Bans

Email updates to:  
burnban@tfs.tamu.edu



### DISCLAIMER

County Burn Ban Orders are established by County Judges and/or County Commissioners Courts. The Texas A&M Forest Service is not responsible for establishing or removing burning bans. The Texas A&M Forest Service is only displaying this information as a public service.

For More Information Please Contact Your Local County Judge's Office or County Website

RED FLAG WARNINGS: [www.weather.gov](http://www.weather.gov)  
 Burn Ban RSS feed available at <http://tfsrfp.tamu.edu/wildfires/BurnBan.xml>

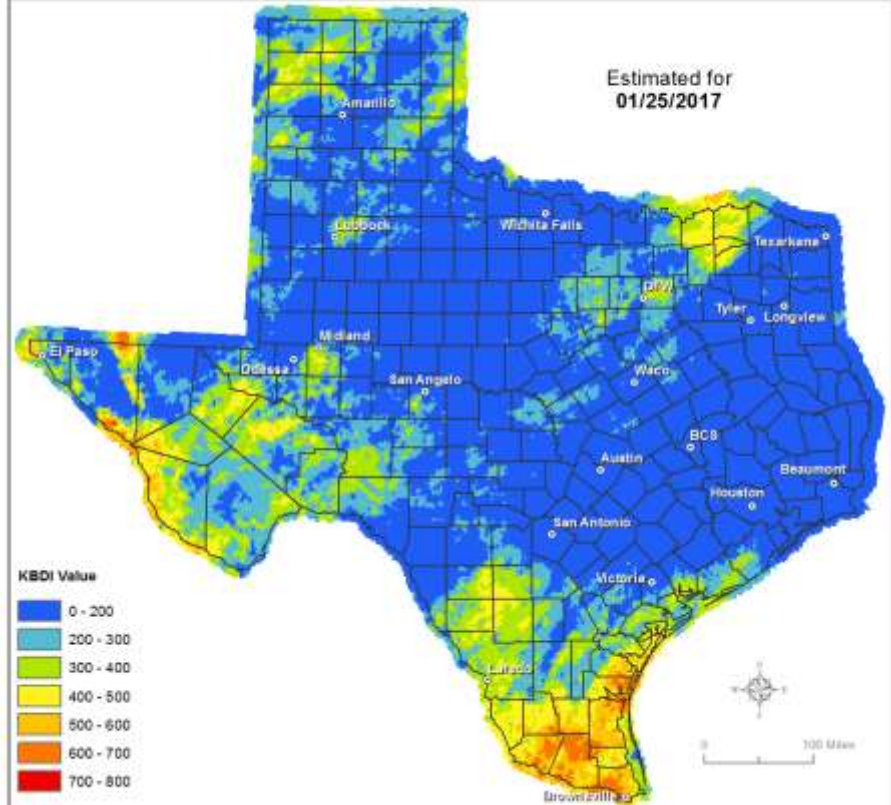
### Counties with Burn Bans: 60

- |            |           |
|------------|-----------|
| Arteson    | Tennil    |
| Baylors*   | Theodorum |
| Beaumont   | Upton     |
| Brewster   | Val Verde |
| Castro     | Ward      |
| Cochran    | Wheeler   |
| Coke       | Winkler*  |
| Concho     | Wise      |
| Crane      | Yoakum    |
| Crockett   | Zapata    |
| Crosby     |           |
| Cuberson   |           |
| Dallas     |           |
| DeWitt     |           |
| Dinmit     |           |
| Donley*    |           |
| Eastland   |           |
| Edwards    |           |
| El Paso    |           |
| Frio       |           |
| Garza      |           |
| Glasscock  |           |
| Hartley    |           |
| Hays       |           |
| Hutchinson |           |
| Jeff Davis |           |
| Jess Hogg  |           |
| Jones      |           |
| Kendall    |           |
| Kimble     |           |
| Kinney     |           |
| Kilbuck    |           |
| Lamb       |           |
| Martin     |           |
| Musco      |           |
| McCulloch  |           |
| Merand     |           |
| Mills      |           |
| Nolan      |           |
| Poster     |           |
| Randall    |           |
| Reagan     |           |
| Real       |           |
| Schleicher |           |
| Star       |           |
| Stephens   |           |
| Sutton     |           |
| Swisher    |           |
| Tarrant    |           |

## Keetch-Byram Drought Index

(4 km x 4 km resolution)

Estimated for  
01/25/2017



### KBDI Value

- 0 - 200
- 200 - 300
- 300 - 400
- 400 - 500
- 500 - 600
- 600 - 700
- 700 - 800

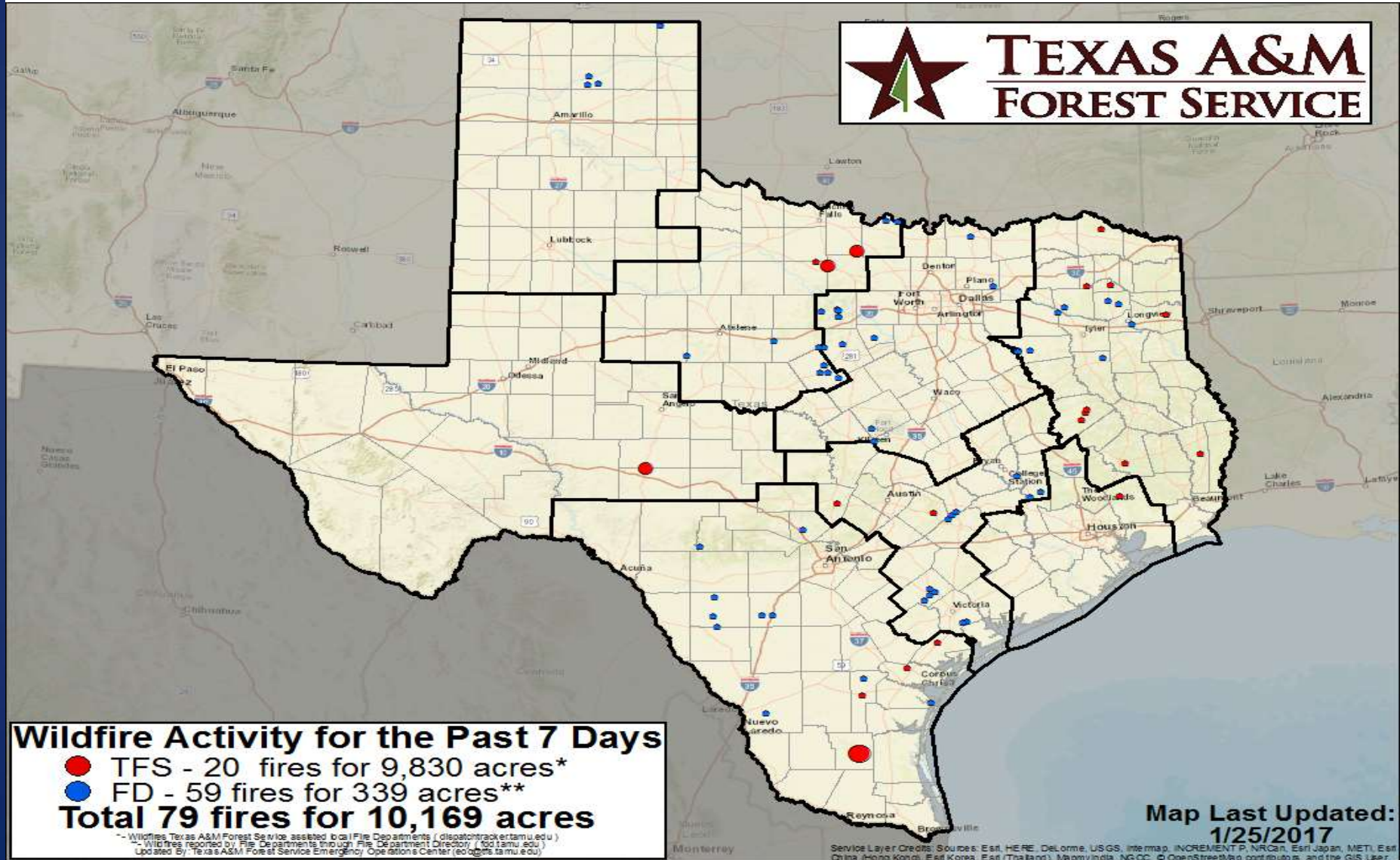
TEXAS A&M  
AGRI LIFE  
RESEARCH

Produced by TAMU Spatial Sciences Laboratory  
in partnership with Texas A&M Forest Service

TEXAS A&M  
FOREST SERVICE

# Fire Activity (\*Last 24 Hours)

Reports 59 (+10) fires and 4,822 (+796) acres destroyed this year. There are 60 (no change) counties with burn bans. The Keetch-Byram Drought Index list 14 (+3) counties with an average over 400.



# Training

DATES		TITLE	COURSE	LOCATION
01/21/17	01/28/17	Community Emergency Response Team (CERT) Course	G-317	Laredo
01/21/17	01/29/17	Confined Space Rescue	H-304	Coupland
01/23/17	02/03/17	NFA Chemistry for Emergency Response	H-402	New Braunfels
01/24/17	01/26/17	Pipeline Emergencies – Awareness / Operations	H-202	Weslaco
01/24/17	01/26/17	EOC Operations and ICS Interface	G-975	Weslaco
01/24/17	01/27/17	NFPA 1006 2008 Edition Trench Rescue Levels I and II Pro-Board Certification	H-504	Allen
01/25/17	01/26/17	Advanced Incident Command System, Command and General Staff	G-400	Pasadena
01/25/17	01/26/17	Advanced Incident Command System, Command and General Staff	G-400	Fort Worth
01/25/17	01/27/17	Wide Area Search	PER-213	Austin
01/26/17	01/26/17	Advanced HazMat Management “Five Steps to Success” Street Smart Chemistry	-----	San Marcos
01/26/17	01/26/17	Disaster Accounting 101 (Module 4)	T-600.d	Idalou
01/26/17	01/27/17	Teen CERT Train the Trainer (For Teachers)	G-417.b	San Antonio