

Texas Department of Public Safety Texas Division of Emergency Management

Texas State Operations Center



Situation Awareness Brief



Thursday, January 12th 2017
As of 0900 CST

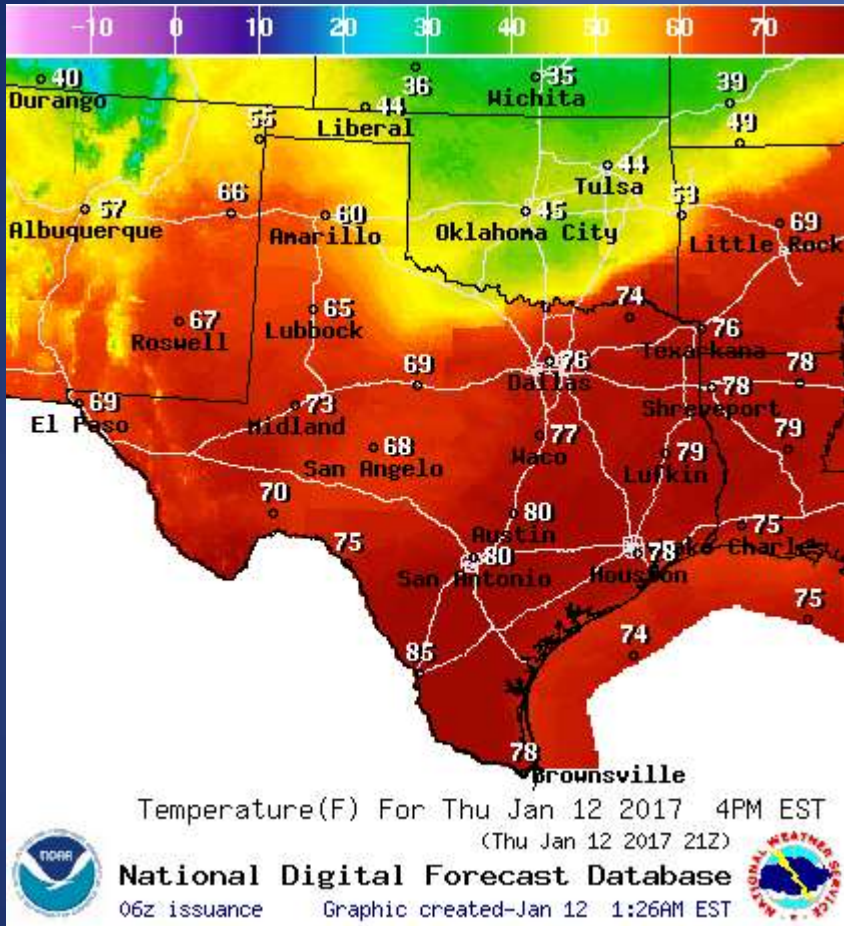
Incidents Reported to the State Operations Center (last 24 hours)

DATE	EVENT / INCIDENT	LOCATION (City/County)	Final Report: Y/N
01/11/17	Amber Alert Request from the Texas Department of Public Safety	Houston/Harris County	Y

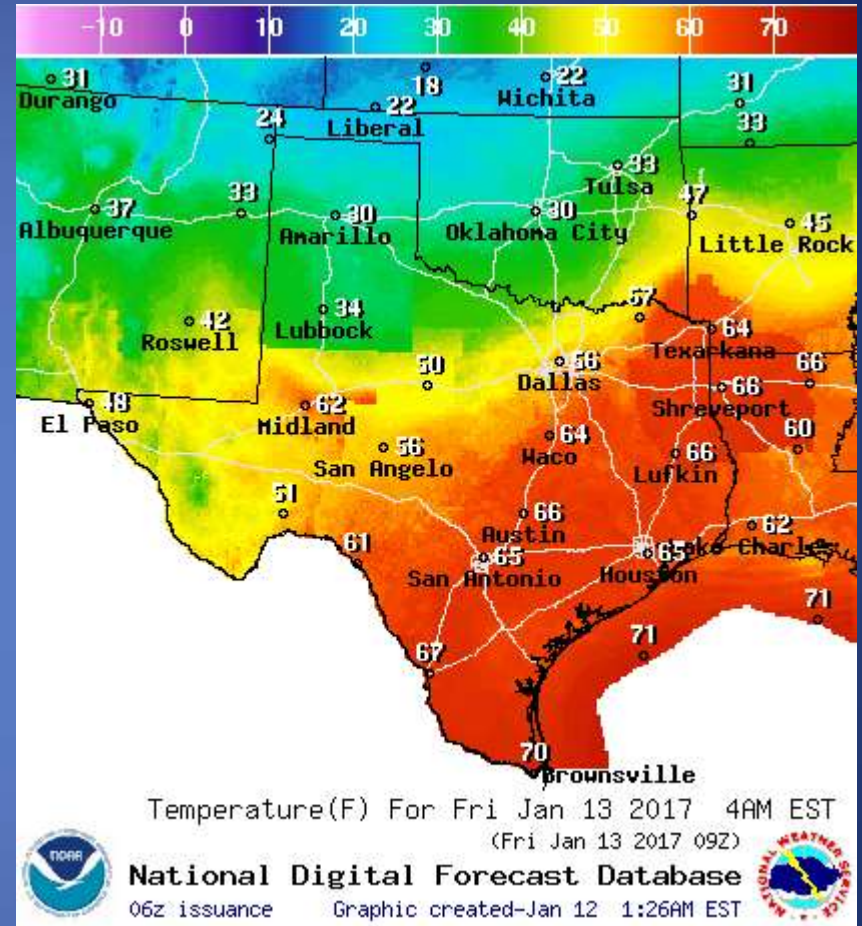
Informational Products Distributed by the State Operations Center

DATE	SUBJECT
01/11/17	NWS Brownsville: News and Notes from the Warning Coordination Meteorologist: Weather Update
01/11/17	NWS Lubbock: Potential Ice Storm/Rain- Hazardous Weather Situation Report- NWS Lubbock, 330pm/ Wednesday
01/11/17	NWS Fort Worth: Weekend Rainfall
01/11/17	NWS West Gulf River Forecast Center: Heavy Rainfall/Flooding Potential Update
01/11/17	NWS Norman: Winter Storm Update - 3pm
01/12/17	FEMA Region 6 Daily Situation Awareness Briefing
01/12/17	Daily NWS Threat Brief for Thursday, January 12, 2017 for FEMA Region 6

Weather Forecast

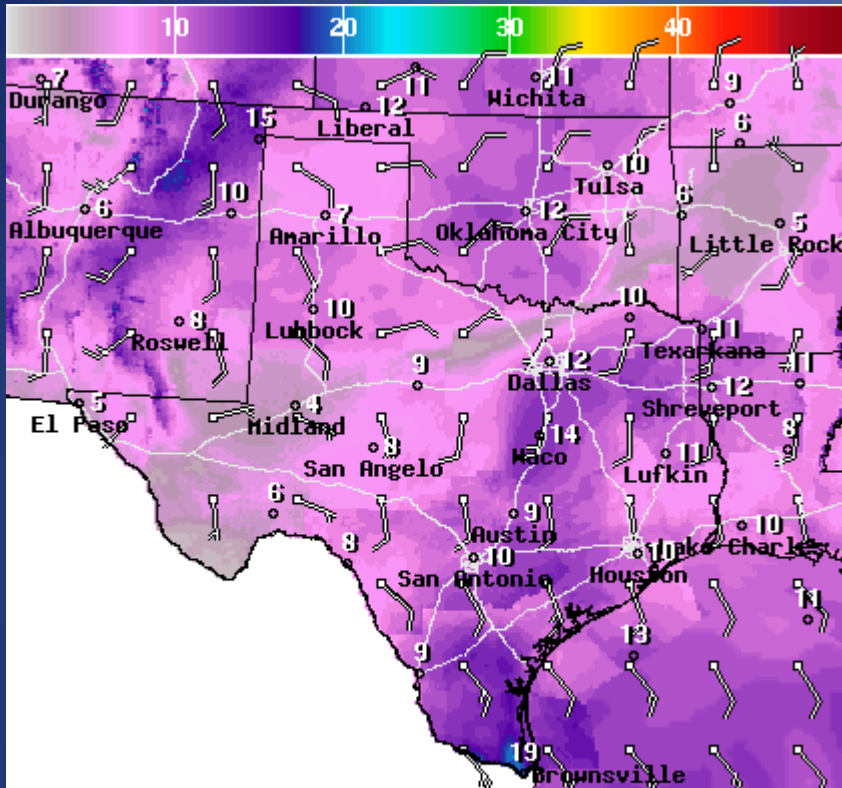


Highs



Lows

Weather Forecast



WindSpd(Kts) & WindDir For Thu Jan 12 2017 4PM EST
(Thu Jan 12 2017 21Z)

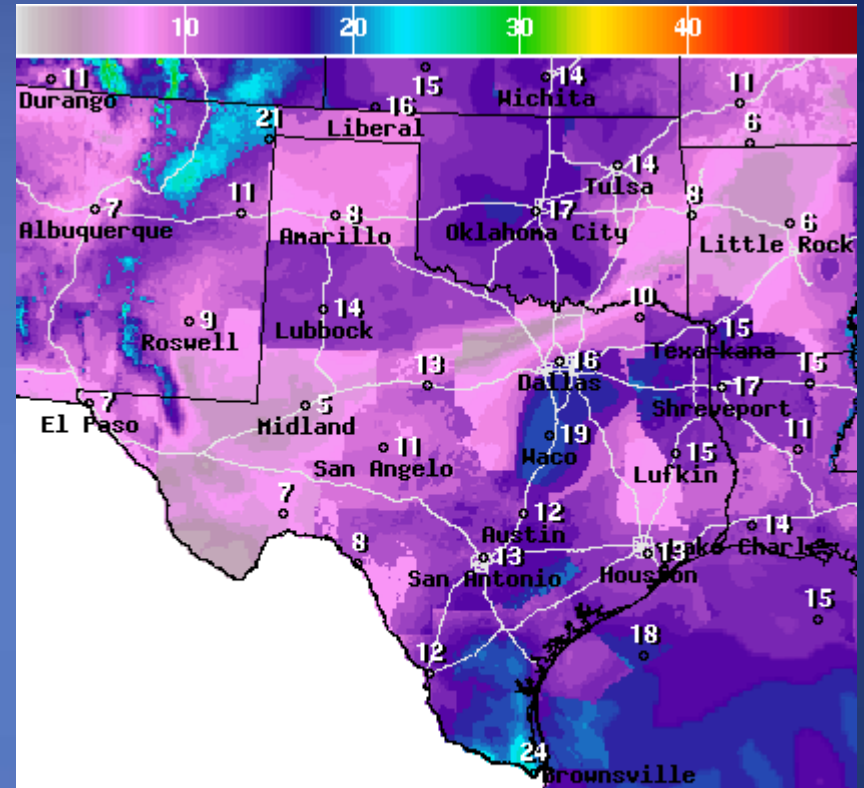


National Digital Forecast Database

05z issuance Graphic created-Jan 12 12:36AM EST



Wind Speeds



Wind Gust(Kts) Thu Jan 12 2017 4PM EST
(Thu Jan 12 2017 21Z)



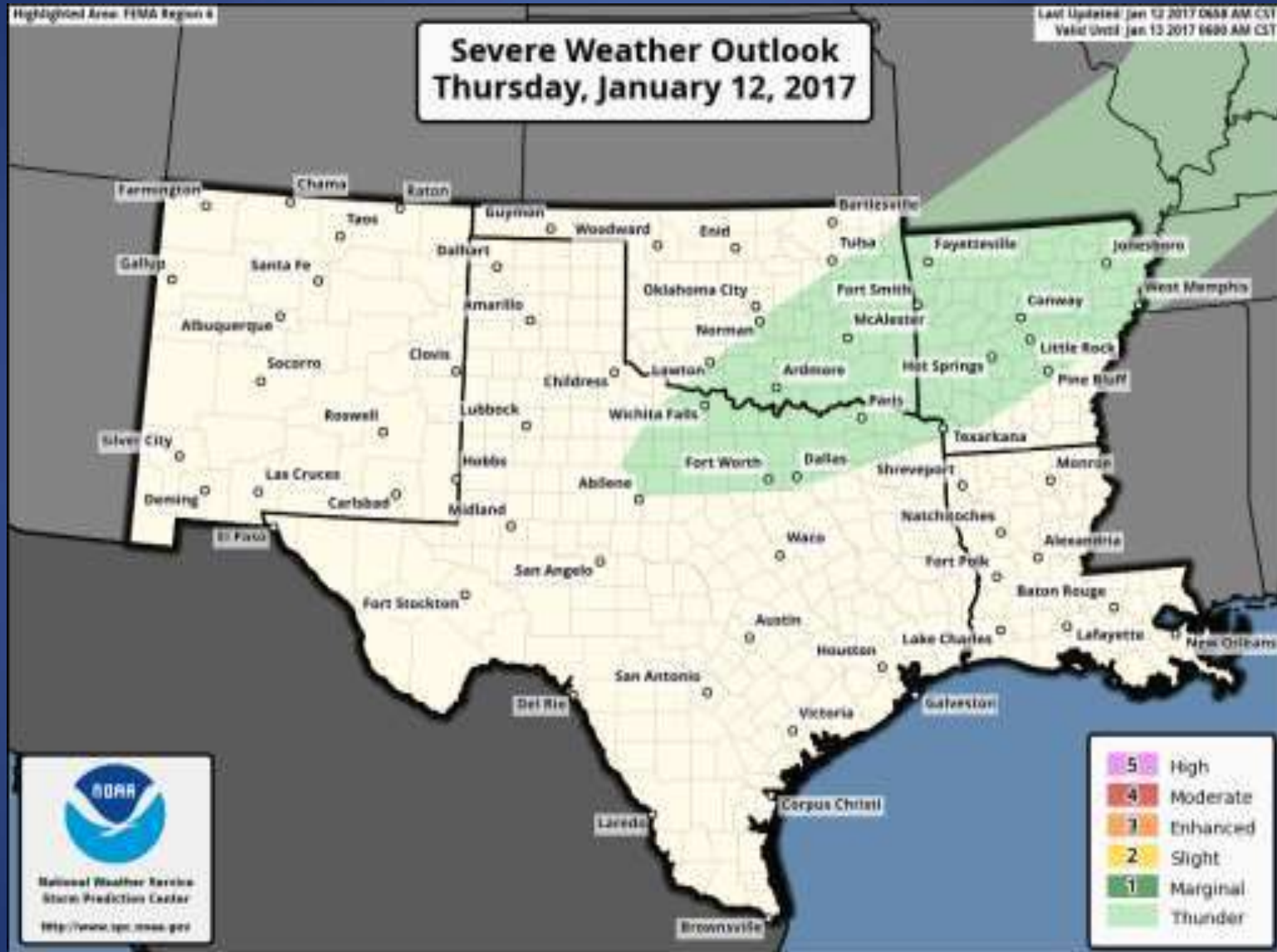
National Digital Forecast Database

05z issuance Graphic created-Jan 12 12:38AM EST



Gusts

Hazardous Weather



Hazardous Weather

Icy Conditions Possible Friday/Saturday

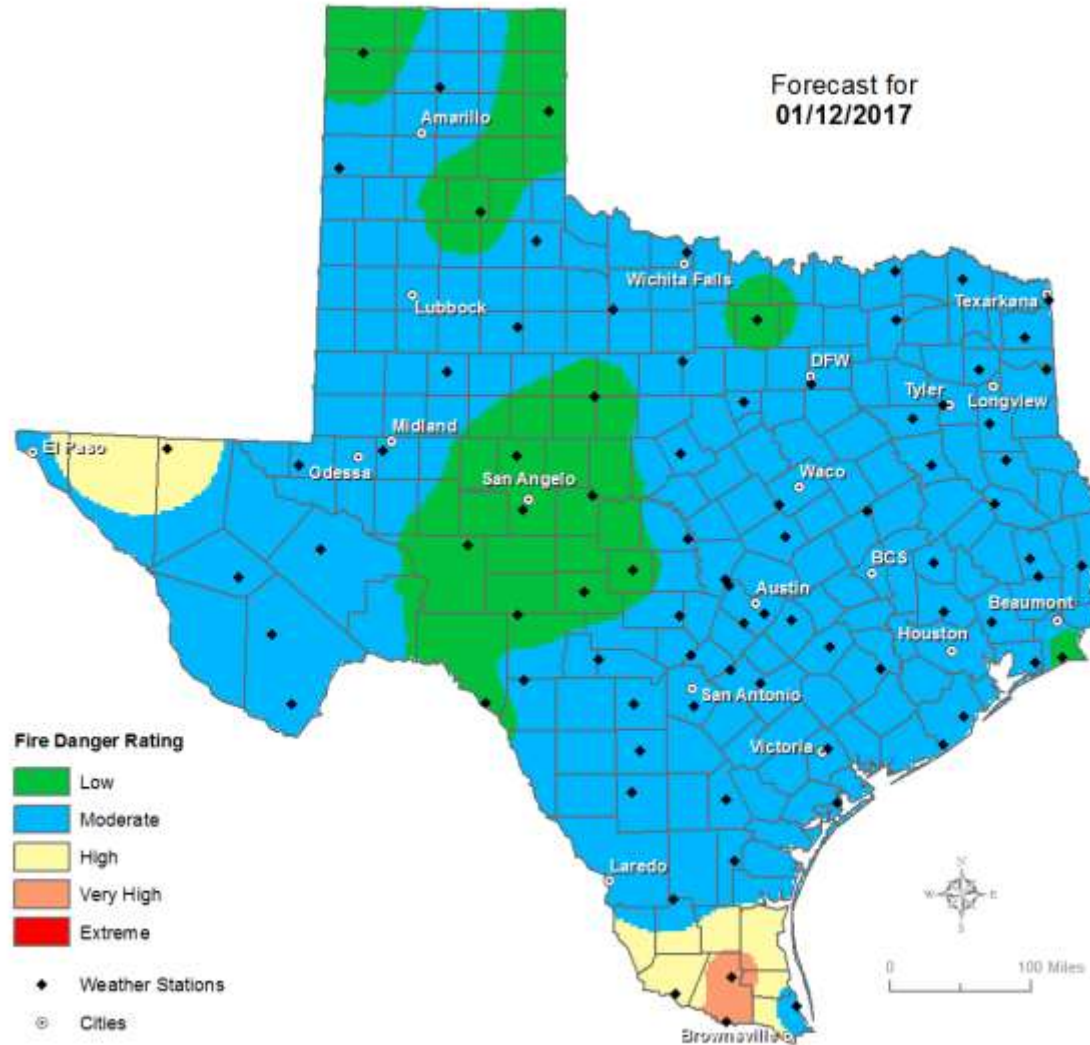
- Cold air will arrive late Thursday as a storm system begins to approach from the west.
- Precipitation will initially be light as it spreads across the area early Friday.
- The combination of below freezing temperatures and falling rain will create icy conditions from the Panhandle into the northern South Plains and Rolling Plains Saturday morning.
- Trees, powerlines and elevated surfaces will be affected.



A storm system will move across West Texas this weekend bringing a variety of weather, from thunderstorms in the south to a possible ice storm in the north. Precipitation will develop and expand across the area late Friday and Saturday, with the heaviest and most widespread precipitation expected Saturday night and Sunday morning.

Fire Danger Forecast

Forecast Fire Danger



Burn Bans and KBDI INDEX

OUTDOOR BURN BANS

January 11, 2017



Counties without Established Burn Bans
 Counties with Established Burn Bans

Email updates to:
burnban@tfs.tamu.edu

Counties with Burn Bans: 62

- | | |
|--------------|--------------|
| Armstrong | Sutton |
| Baylor* | Swisher |
| Bexar | Tarrant |
| Brewster | Terry |
| Caldwell | Throckmorton |
| Castro | Upton |
| Cochran | Val Verde |
| Coke | Ward |
| Comanche | Wheeler |
| Concho | Winkler* |
| Coryell | Yoakum |
| Crane | Zapata |
| Crockett | |
| Crosby | |
| Culberson | |
| Dallam | |
| Deaf Smith | |
| Dinwiddie | |
| Eastland | |
| Edwards | |
| El Paso | |
| Freestone | |
| Frio | |
| Garza | |
| Glasscock | |
| Hartley | |
| Hatcherson | |
| Jeff Davis | |
| Jim Hogg | |
| Kendall | |
| Kerr | |
| Kinney | |
| LeBorg | |
| Lamb | |
| Martin | |
| McCulloch | |
| Mentel | |
| MIly | |
| Moore | |
| Nolan | |
| Oldham | |
| Porter | |
| Randall | |
| Reagan | |
| Real | |
| San Patricio | |
| Schleicher | |
| Sherman | |
| Starr | |
| Stephens | |

* Burn Ban in effect during 2017 by Planning for Wild Fire Conflict Resolution Committee

DISCLAIMER

County Burn Ban Orders are established by County Judges and/or County Commissioners Courts. The Texas A&M Forest Service is not responsible for establishing or removing burning bans. The Texas A&M Forest Service is only displaying this information as a public service.

For More Information Please Contact Your Local County Judge's Office or County Website

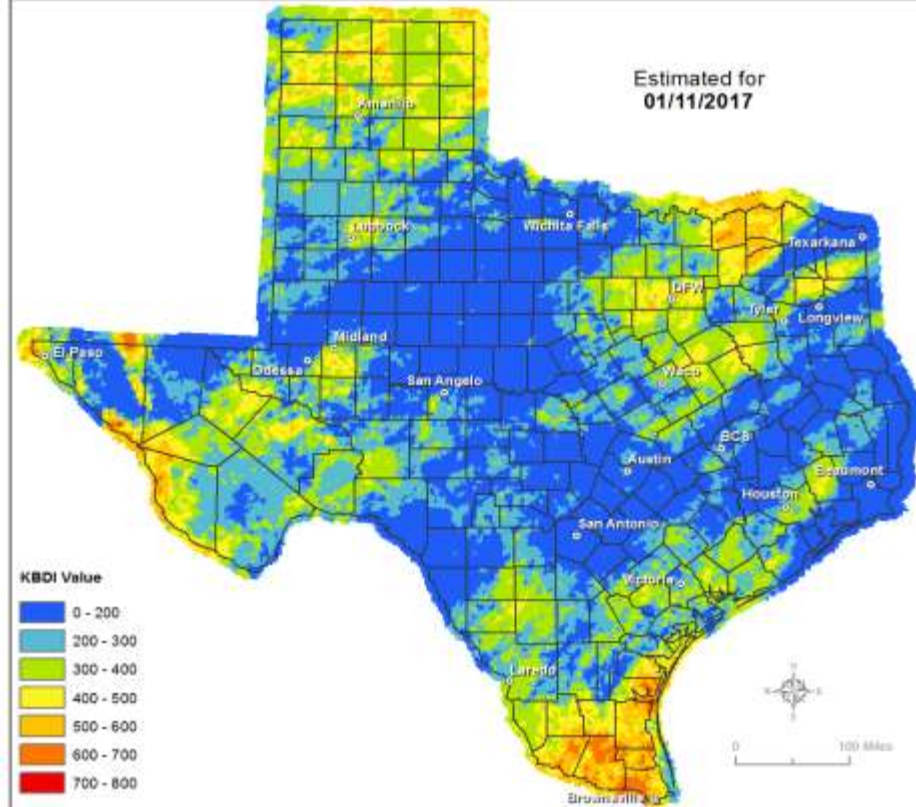
RED FLAG WARNINGS: www.weather.gov

Burn Ban RSS feed available at <http://tfsfp.tamu.edu/wildfires/BurnBan.xml>

Keetch-Byram Drought Index

(4 km x 4 km resolution)

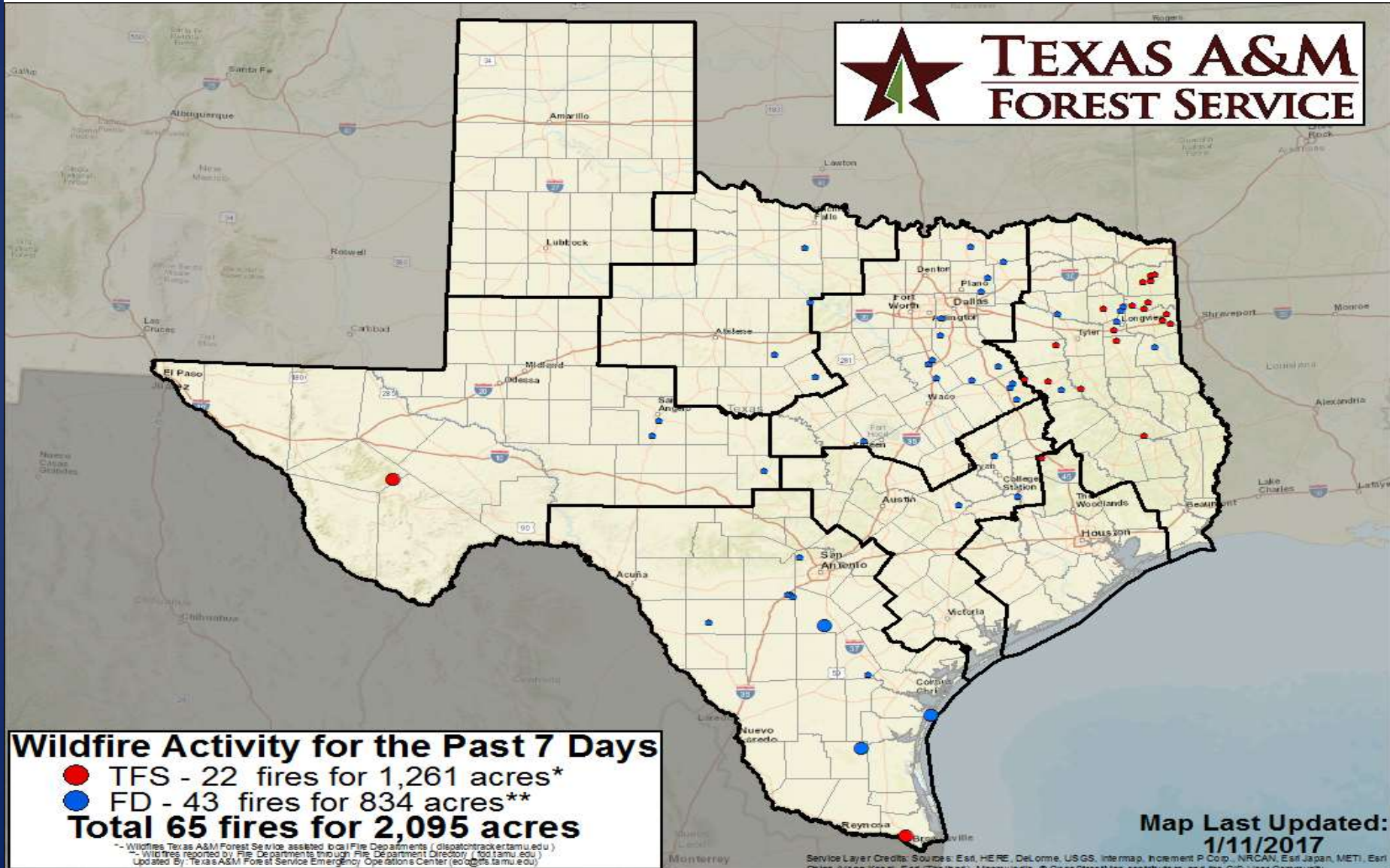
Estimated for
01/11/2017



Produced by TAMU Spatial Sciences Laboratory in partnership with Texas A&M Forest Service

Fire Activity (*Last 24 Hours)

Reports 26 (+15) fires and 1,283 (+1093) acres destroyed this year. There are 62 (+1) counties with burn bans. The Keetch-Byram Drought Index list 21 (+1) counties with an average over 400.



Training

DATES		TITLE	COURSE	LOCATION
01/09/17	01/13/17	NIMS ICS All-Hazards Resources Unit Leader (RESL) Course	E/L-965	Bryan
01/09/17	01/13/17	NFPA 1006 2013 Edition Confined Space Rescue Levels I and II Training (Pro-Board Certificates)	H-503	Allen
01/09/17	01/20/17	HazMat Technician – Texas Commission on Fire Protection (TCFP) Certification	H-500	Channelview
01/10/17	01/12/17	Wide Area Search	PER-213	Corpus Christi
01/10/17	01/12/17	Intermediate Incident Command System for Expanding Incidents	G-300	Fort Bliss
01/10/17	01/12/17	Intermediate Incident Command System for Expanding Incidents	G-300	Amarillo
01/10/17	01/12/17	Intermediate Incident Command System for Expanding Incidents	G-300	San Antonio
01/10/17	01/12/17	Basic Public Information Officer Course(G290)/Public Information Officer Awareness Course(G289)/JIS/JIC Planning for Tribal, State, and Local PIOs(G291)	G-290/G289/G291	Dickinson
01/10/17	01/13/17	Introduction to the Computer-Aided Management of Emergency Operations (CAMEO) Suite [ICAMEO] (Train-the-Trainer)	PER-229-1	Austin

Training

DATES		TITLE	COURSE	LOCATION
01/11/17	01/12/17	INDIRECT DELIVERY - Homeland Security Exercise and Evaluation Program (HSEEP) Basic Course	L-146	San Angelo
01/11/17	01/12/17	NFPA 472 Product Control Specialist (Pro-Board Certification)	H-505	Humble
01/11/17	01/12/17	Disaster Management for Water and Wastewater Utilities	MGT-343	New Braunfels
01/11/17	01/12/17	Advanced Incident Command System, Command and General Staff	G-400	Taylor
01/11/17	01/12/17	Advanced Incident Command System, Command and General Staff	G-400	Conroe
01/12/17	01/13/17	Advanced Incident Command System, Command and General Staff	G-400	Amarillo