

Texas Department of Public Safety Texas Division of Emergency Management

Texas State Operations Center



Situation Awareness Brief



Wednesday, January 11th 2017
As of 0900 CST

Incidents Reported to the State Operations Center (last 24 hours)

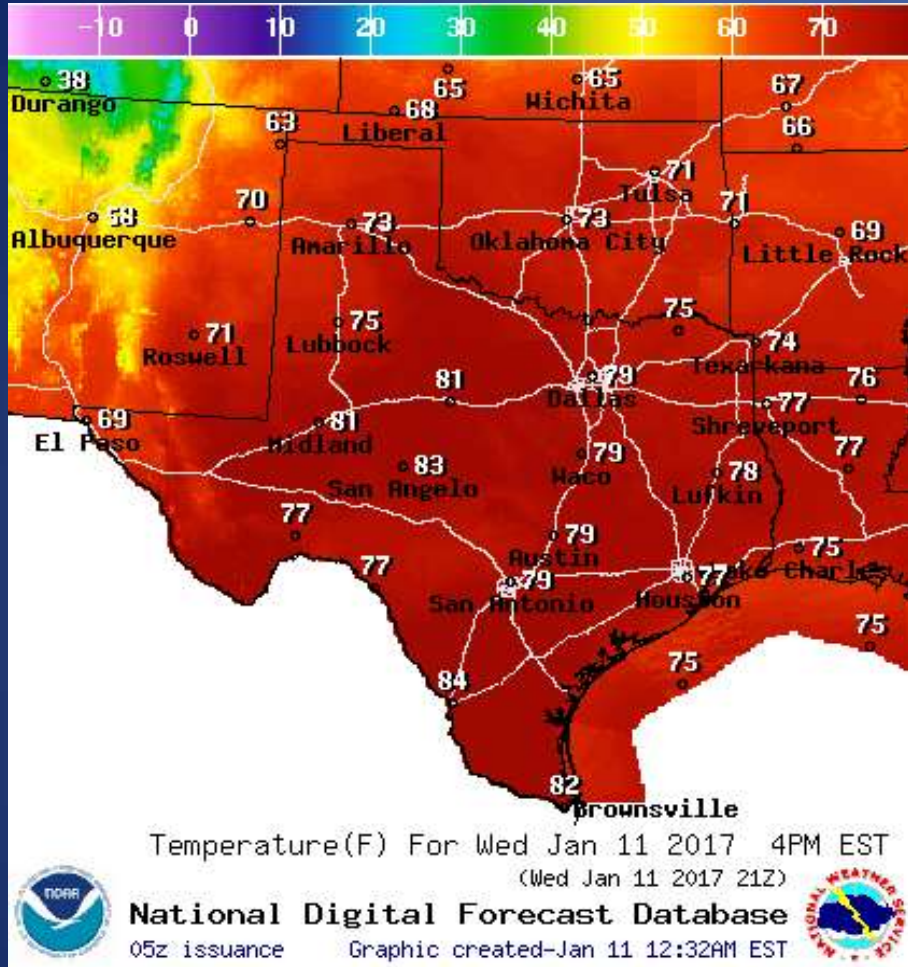
DATE	EVENT / INCIDENT	LOCATION (City/County)	Final Report: Y/N
01/10/17	Initial Report of a Road Closure (IH10)	Orange County	N
01/10/17	Initial Report of a Wildfire	DeWitt County	N
01/10/17	Final Report of a Wildfire	DeWitt County	Y
01/10/17	Final Report of a Road Closure (IH10)	Orange County	Y
01/10/17	Initial Report of a Wildfire	Brownsville and Cameron Counties	N
01/10/17	Update #1 Report of a Wildfire	Brownsville and Cameron Counties	N

Informational Products

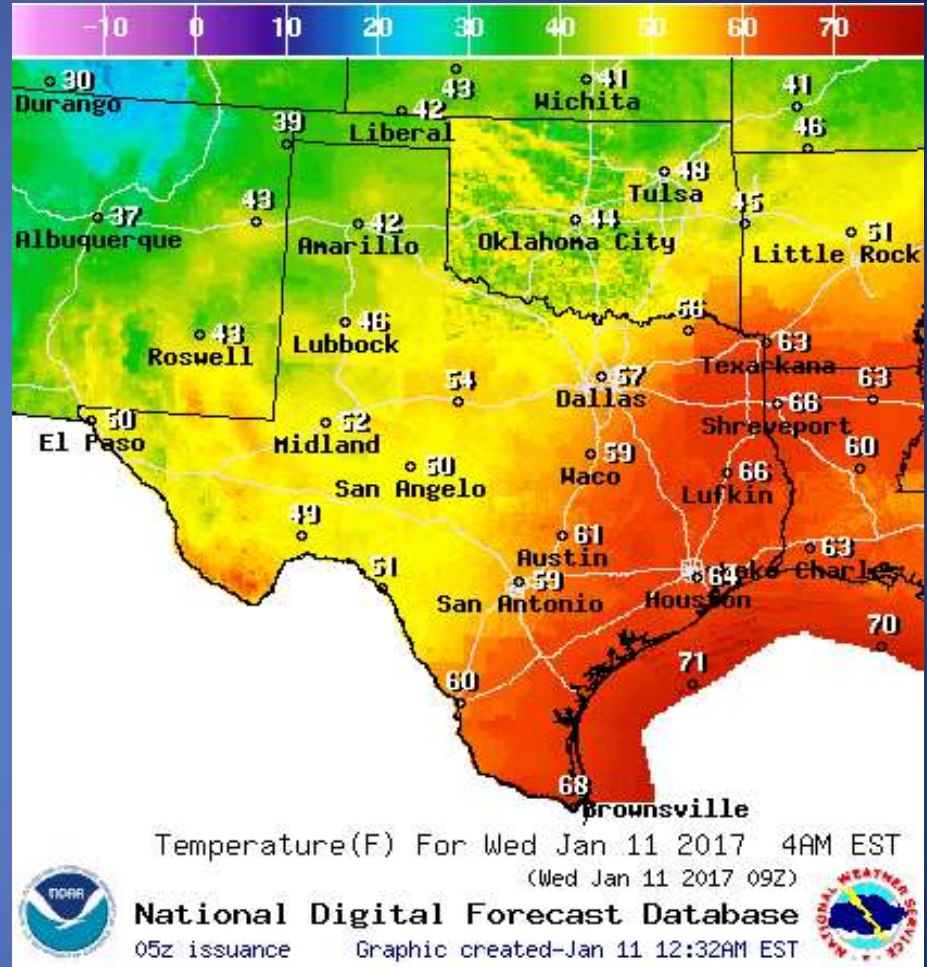
Distributed by the State Operations Center

DATE	SUBJECT
01/10/17	NWS Norman: Winter Storm Update- 930AM 1/10/2017
01/10/17	NWS West Gulf River Forecast Center- Heavy Rain and Flood Potential This Weekend
01/10/17	NWS Norman Special Webinar Slides
01/10/17	NWS Lubbock: Potential Ice Storm- Hazardous Weather Situation Report- NWS Lubbock, 330pm CST Tuesday, Jan. 10, 2017
01/11/17	FEMA Region 6 Daily Situation Awareness Briefing
01/11/17	Daily NWS Threat Brief for Wednesday, January 11, 2017 for FEMA Region 6

Weather Forecast

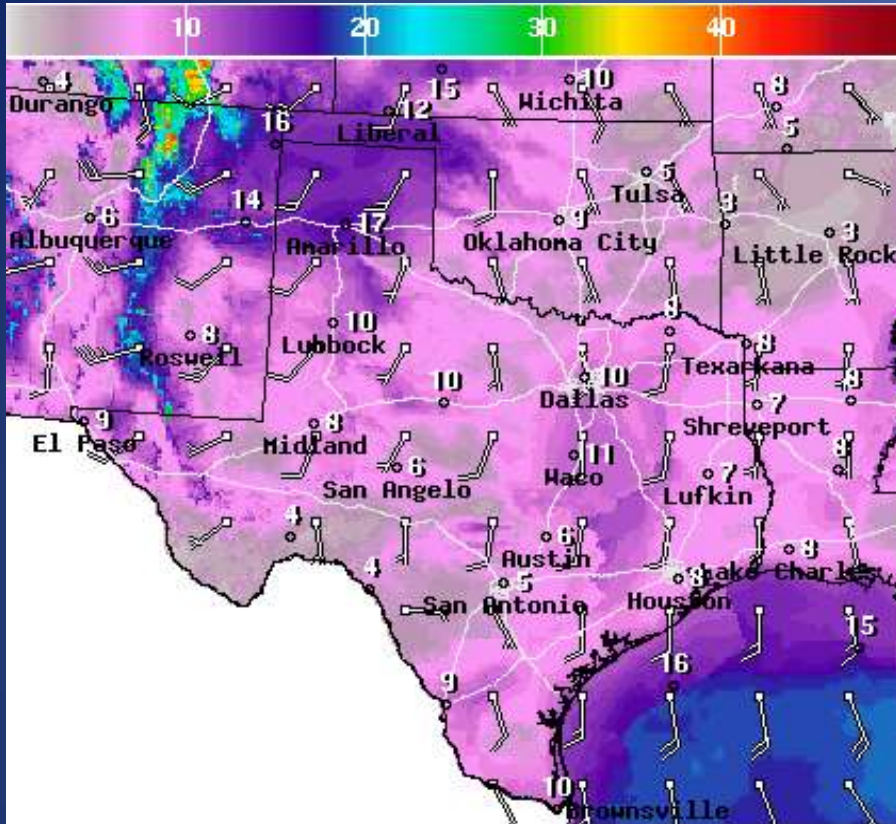


Highs



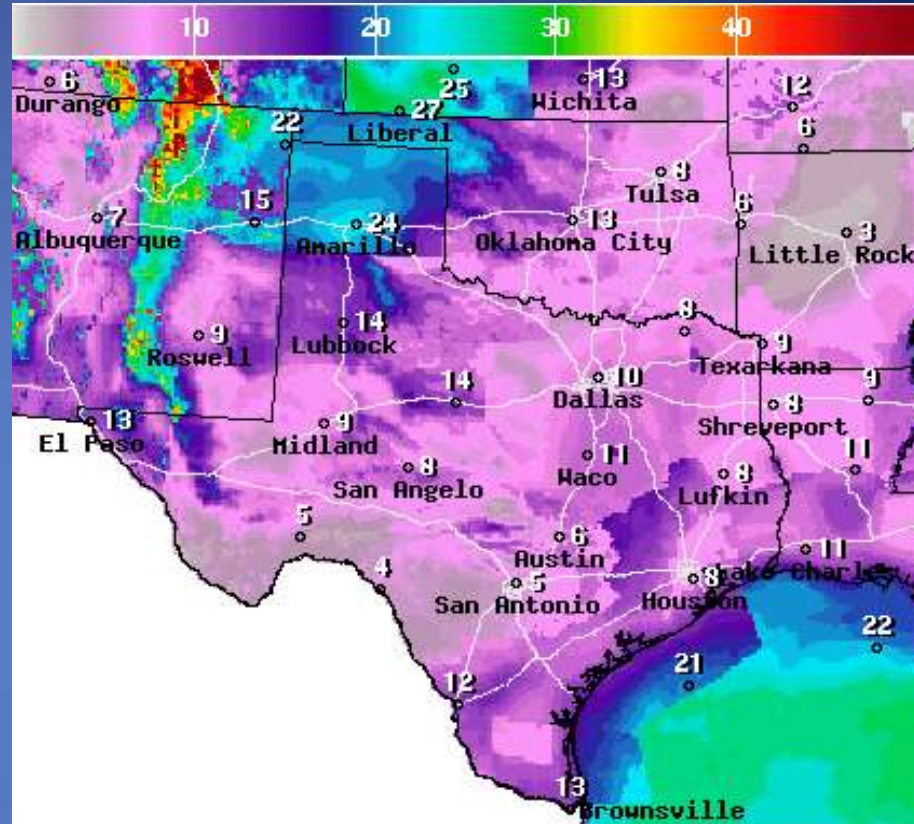
Lows

Weather Forecast



WindSpd(Kts) & WindDir For Wed Jan 11 2017 4AM EST
(Wed Jan 11 2017 09Z)
National Digital Forecast Database
06z issuance Graphic created-Jan 11 1:27AM EST

Wind Speeds



Wind Gust(Kts) Wed Jan 11 2017 4AM EST
(Wed Jan 11 2017 09Z)
National Digital Forecast Database
05z issuance Graphic created-Jan 11 12:38AM EST

Gusts

Hazardous Weather



Hazardous Weather

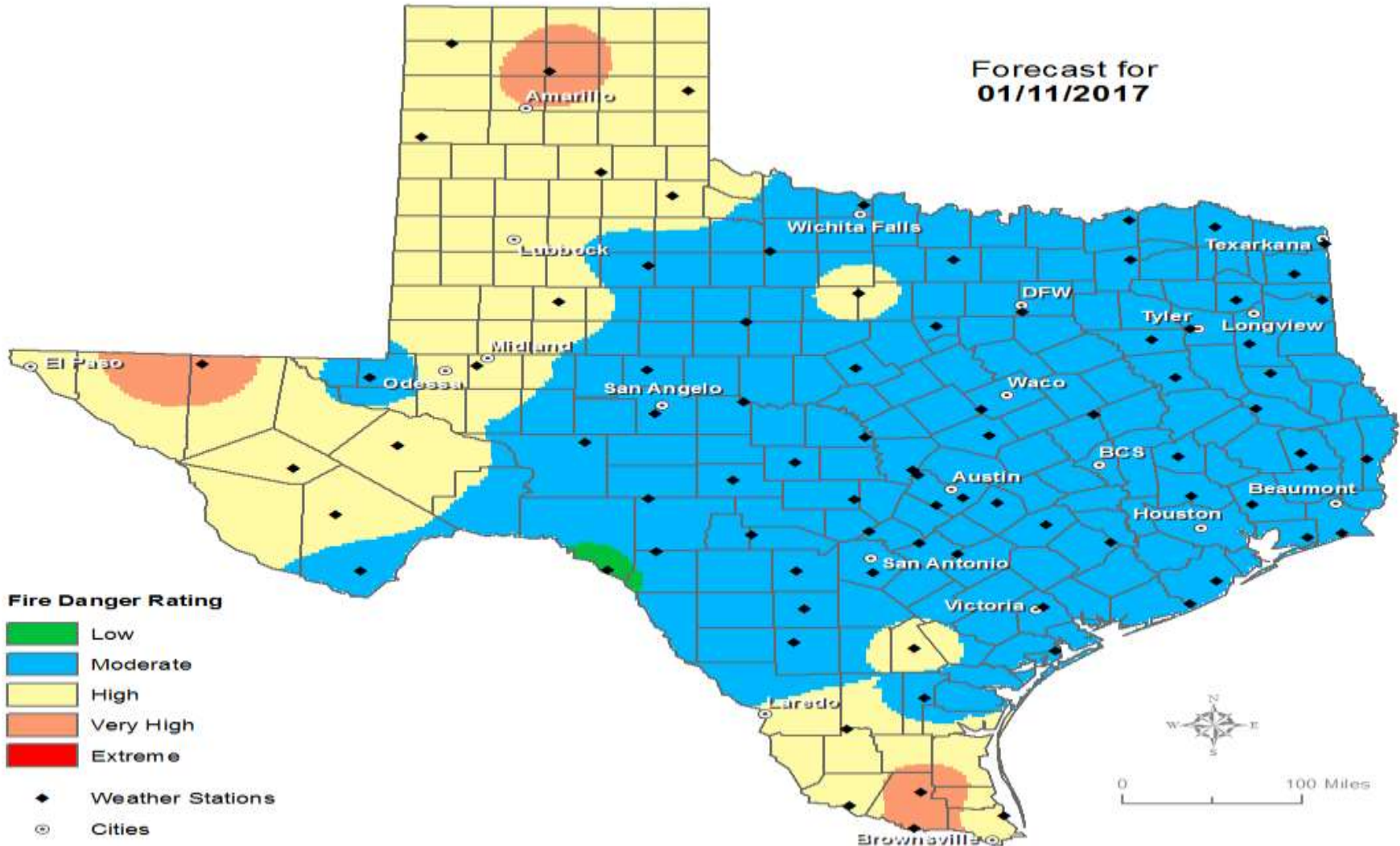


It will be warm and windy today and a Wind Advisory is in effect for areas east of a Bowie To Killeen line from 10am through 6pm. South winds of 20-30 mph and higher gusts are expected. Elevated fire danger will occur west of a Bowie to Comanche line this afternoon where gusty winds will combine with warm and dry conditions.

Fire Danger Forecast

Forecast Fire Danger

Forecast for
01/11/2017



Burn Bans and KBDI INDEX

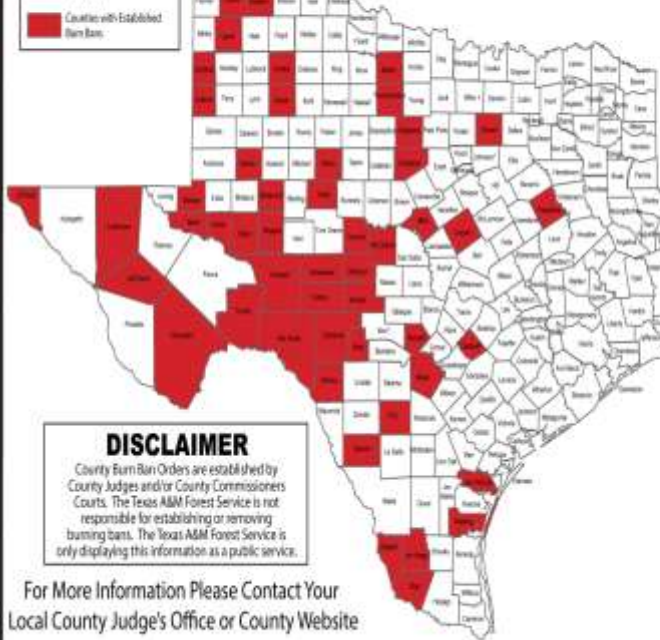
OUTDOOR BURN BANS

January 11, 2017



Counties without Established Burn Bans
 Counties with Established Burn Bans

Email updates to:
burnban@tfs.tamu.edu



Counties with Burn Bans: 61

- | | |
|--------------|--------------|
| Armonring | Swisher |
| Baylor* | Tarrant |
| Bexar | Tarrant |
| Brewster | Throckmorton |
| Caldwell | Upton |
| Castro | Val Verde |
| Cocharan | Ward |
| Cole | Wheeler |
| Concho | Winkler* |
| Coryell | Yoakum |
| Cove | Zapata |
| Crockett | |
| Crosby | |
| Colbertson | |
| Dallas | |
| Deaf Smith | |
| Denney | |
| Eastland | |
| Edwards | |
| El Paso | |
| Freestone | |
| Frio | |
| Gaucha | |
| Glosscock | |
| Hartley | |
| Hutchinson | |
| Jeff Davis | |
| Jim Hogg | |
| Kendall | |
| Kimble | |
| Kinney | |
| Kleberg | |
| Lamb | |
| Martin | |
| McCulloch | |
| Mesquit | |
| Mills | |
| Moores | |
| Nolan | |
| Oldham | |
| Potter | |
| Randall | |
| Reagan | |
| Real | |
| San Patricio | |
| Schleicher | |
| Sherman | |
| Starr | |
| Stephens | |
| Sutton | |

DISCLAIMER

County Burn Ban Orders are established by County Judges and/or County Commissioners Courts. The Texas A&M Forest Service is not responsible for establishing or removing burning bans. The Texas A&M Forest Service is only displaying this information as a public service.

For More Information Please Contact Your Local County Judge's Office or County Website

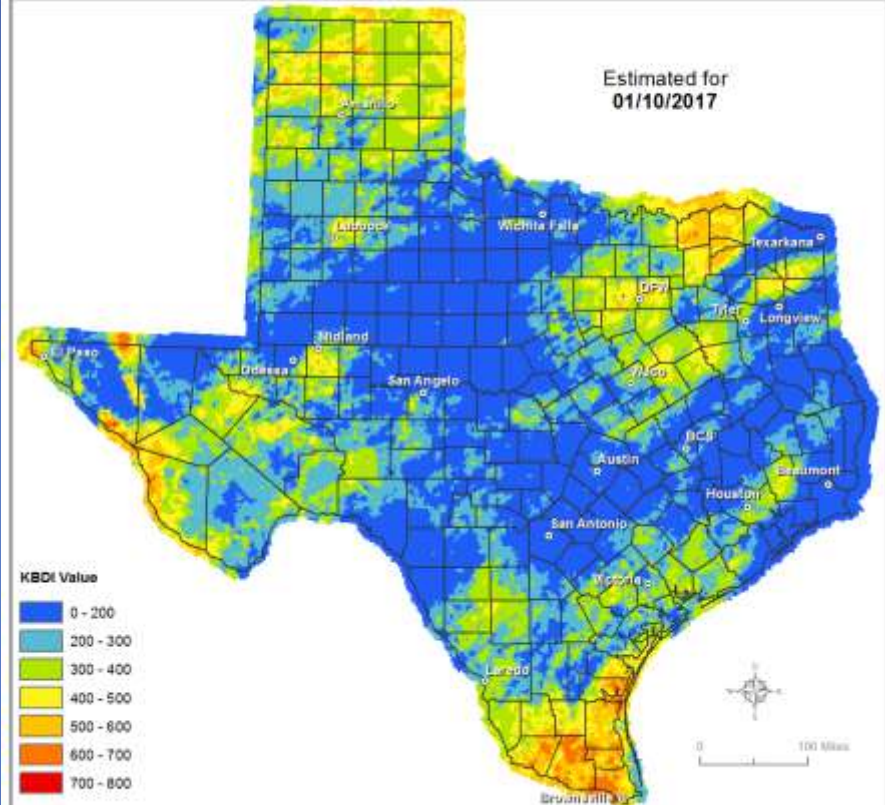
RED FLAG WARNINGS: www.weather.gov
Burn Ban RSS feed available at <http://tfsfrp.tamu.edu/wildfires/BurnBan.xml>

* Burn Ban is lifted during a Red Flag Warning Day
* Double check with local County Judge for updates

Keetch-Byram Drought Index

(4 km x 4 km resolution)

Estimated for
01/10/2017



Produced by TAMU Spatial Sciences Laboratory
in partnership with Texas A&M Forest Service

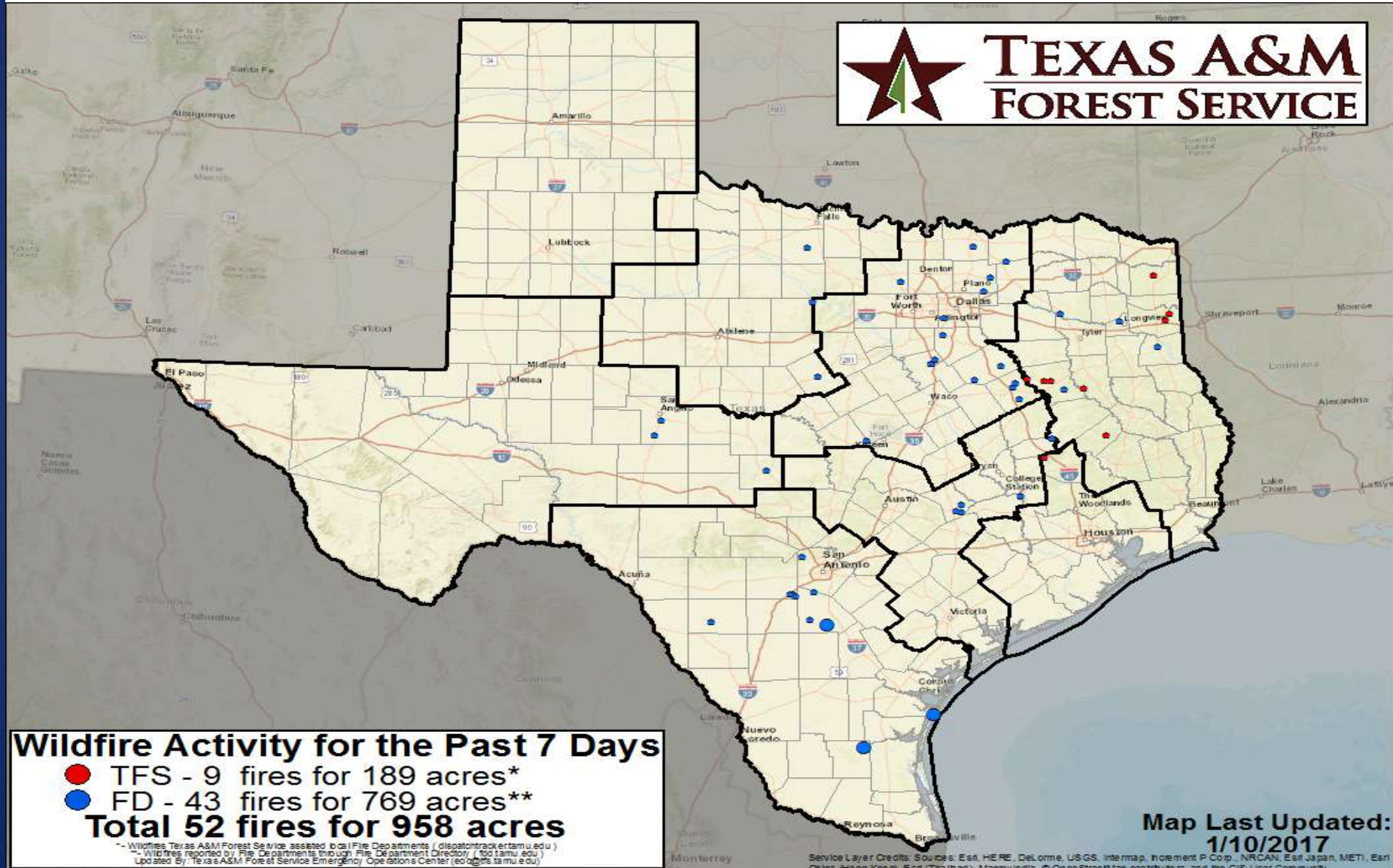


Fire Weather Warnings/Watches/Statements

DATE	WARNING TYPE	LOCATION
01/11/17	Fire Danger Statement	Armstrong, Carson, Collingsworth, Comanche, Cooke, Dallam, Deaf Smith, Donley, Eastland, Erath, Fannin, Gray, Grayson, Hansford, Hartley, Hemphill, Hutchinson, Jack, Lamar, Lipscomb, Montague, Moore, Ochiltree, Oldham, Palo, Pinto, Parker, Potter, Randall, Roberts, Sherman, Stephens, Wheeler, Wise and Young Counties
01/11/17	Red Flag Warning	Brewster, Culberson, Hudspeth, Jeff Davis, Pecos, Presidio, Reeves and Terrell Counties

Fire Activity (*Last 24 Hours)

Reports 11 (no change) fires and 190 (no change) acres destroyed this year. There are 61 (+2) counties with burn bans. The Keetch-Byram Drought Index list 20 (no change) counties with an average over 400.



Training

DATES		TITLE	COURSE	LOCATION
01/09/17	01/11/17	Intermediate Incident Command System for Expanding Incidents	G-300	Conroe
01/09/17	01/13/17	NIMS ICS All-Hazards Resources Unit Leader (RESL) Course	E/L-965	Bryan
01/09/17	01/13/17	NFPA 1006 2013 Edition Confined Space Rescue Levels I and II Training (Pro-Board Certificates)	H-503	Allen
01/09/17	01/20/17	HazMat Technician – Texas Commission on Fire Protection (TCFP) Certification	H-500	Channelview
01/10/17	01/11/17	Medical Preparedness and Response to Bombing Incidents	MGT-348	Tyler
01/10/17	01/11/17	Basic Emergency Management Workshop	G-610	Austin
01/10/17	01/12/17	Wide Area Search	PER-213	Corpus Christi
01/10/17	01/12/17	Intermediate Incident Command System for Expanding Incidents	G-300	Fort Bliss
01/10/17	01/12/17	Intermediate Incident Command System for Expanding Incidents	G-300	Amarillo
01/10/17	01/12/17	Intermediate Incident Command System for Expanding Incidents	G-300	San Antonio

Training

DATES		TITLE	COURSE	LOCATION
01/10/17	01/12/17	Basic Public Information Officer Course(G290)/Public Information Officer Awareness Course(G289)/JIS/JIC Planning for Tribal, State, and Local PIOs(G291)	G-290/G289/G291	Dickinson
01/10/17	01/13/17	Introduction to the Computer-Aided Management of Emergency Operations (CAMEO) Suite [ICAMEO] (Train-the-Trainer)	PER-229-1	Austin
01/11/17	01/11/17	Disaster Accounting 101 (Module 5)	T-600.e	Graham
01/11/17	01/11/17	Disaster Accounting 101 (Module 1)	T-600.a	Fort Stockton
01/11/17	01/12/17	INDIRECT DELIVERY - Homeland Security Exercise and Evaluation Program (HSEEP) Basic Course	L-146	San Angelo
01/11/17	01/12/17	NFPA 472 Product Control Specialist (Pro-Board Certification)	H-505	Humble
01/11/17	01/12/17	Disaster Management for Water and Wastewater Utilities	MGT-343	New Braunfels
01/11/17	01/12/17	Advanced Incident Command System, Command and General Staff	G-400	Taylor
01/11/17	01/12/17	Advanced Incident Command System, Command and General Staff	G-400	Conroe

Exercises

DATE(S)		AGENCY/LOCATION	EXERCISE
01/11/17	01/11/17	Comanche Peak Nuclear Power Plant/Glen Rose	Functional: Comanche Peak Team Exercise