

Texas Department of Public Safety Texas Division of Emergency Management

Texas State Operations Center



Situation Awareness Brief



Monday, January 9th 2017
As of 0900 CST

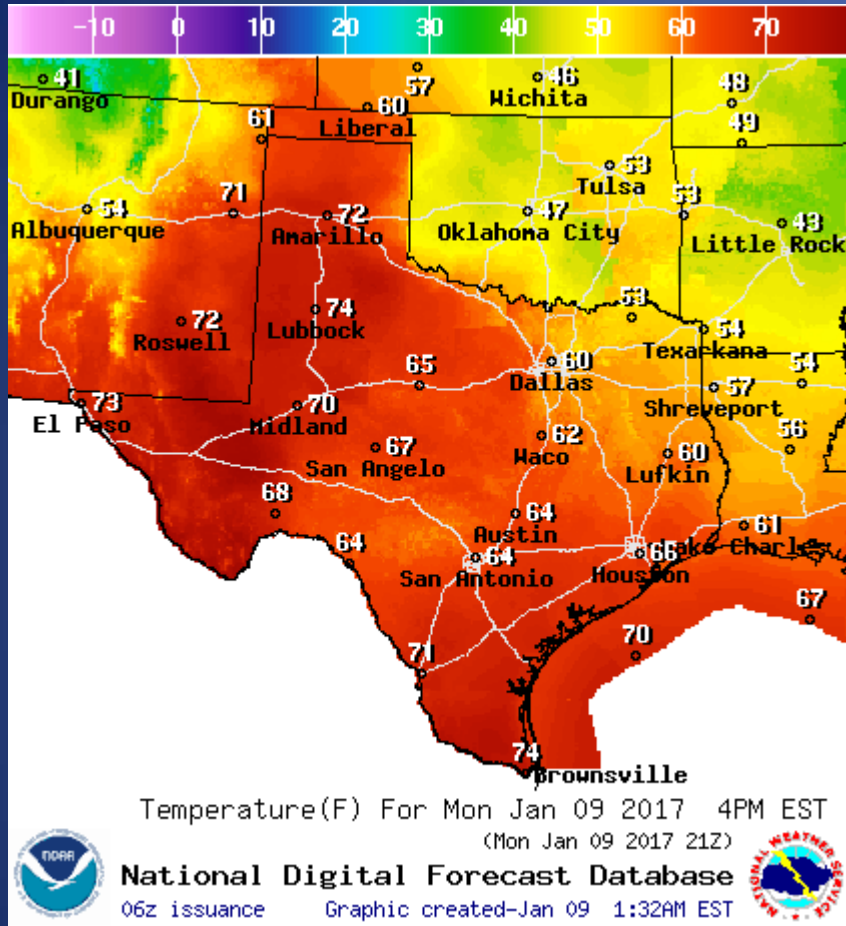
Incidents Reported to the State Operations Center (last 24 hours)

DATE	EVENT / INCIDENT	LOCATION (City/County)	Final Report: Y/N
01/08/17	Initial Report of Apartment Complex Fire	Granbury/Hood	N

Informational Products Distributed by the State Operations Center

DATE	SUBJECT
01/09/17	NWS El Paso: Monday Hazards Outlook Issuance
01/09/17	Daily NWS Threat Brief for Monday, January 9, 2017 for FEMA Region 6

Weather Forecast

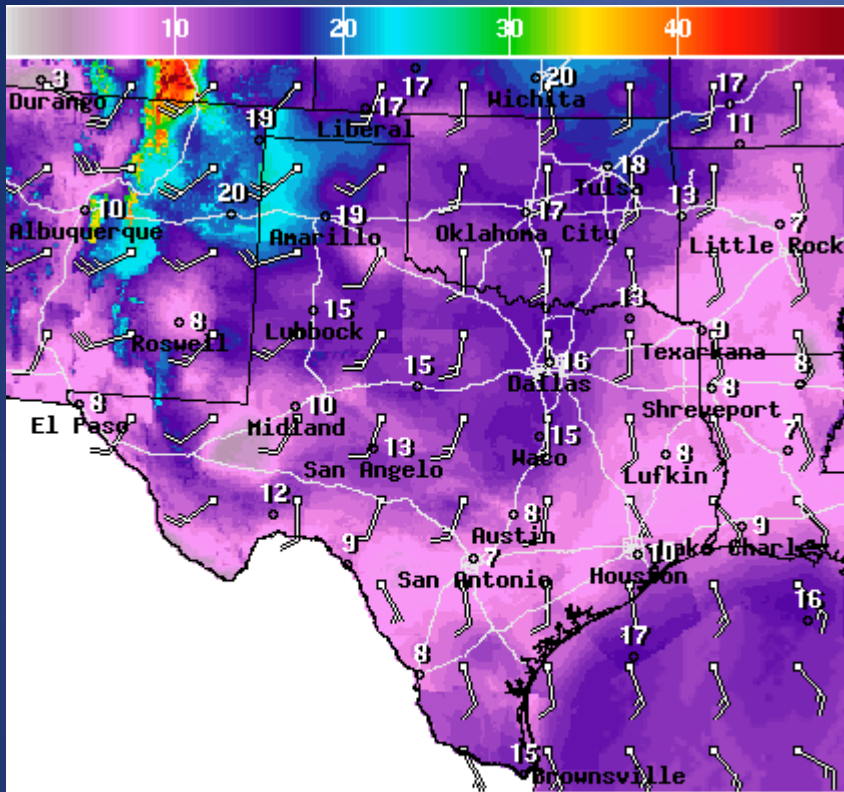


Highs



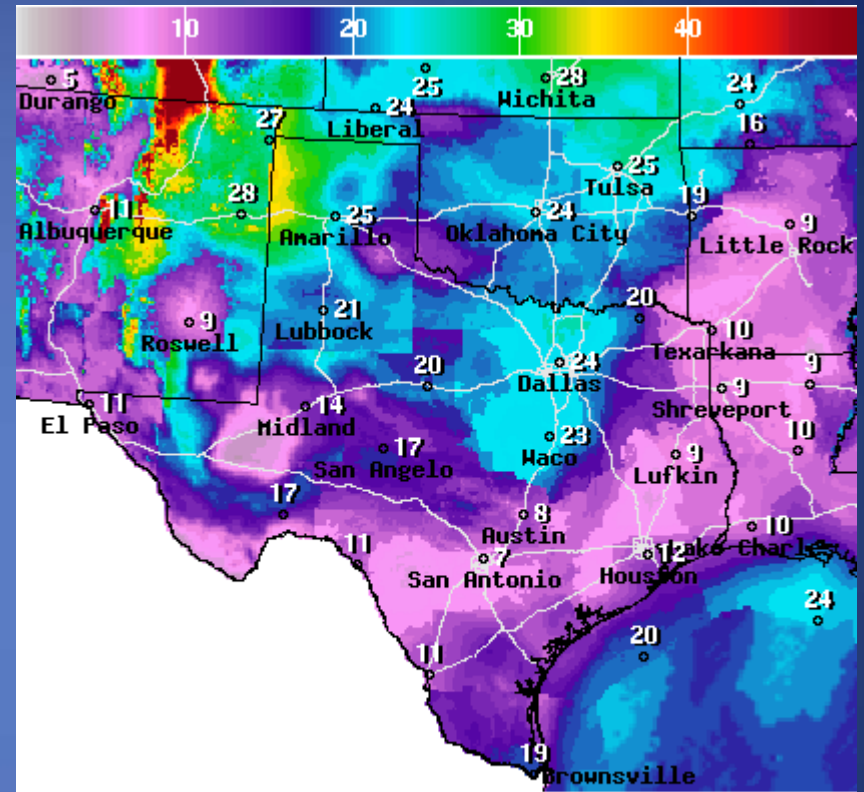
Lows

Weather Forecast



WindSpd(Kts) & WindDir For Mon Jan 09 2017 4PM EST
(Mon Jan 09 2017 21Z)
National Digital Forecast Database
05z issuance Graphic created-Jan 09 12:37AM EST

Wind Speeds



Wind Gust(Kts) Mon Jan 09 2017 4PM EST
(Mon Jan 09 2017 21Z)
National Digital Forecast Database
05z issuance Graphic created-Jan 09 12:39AM EST

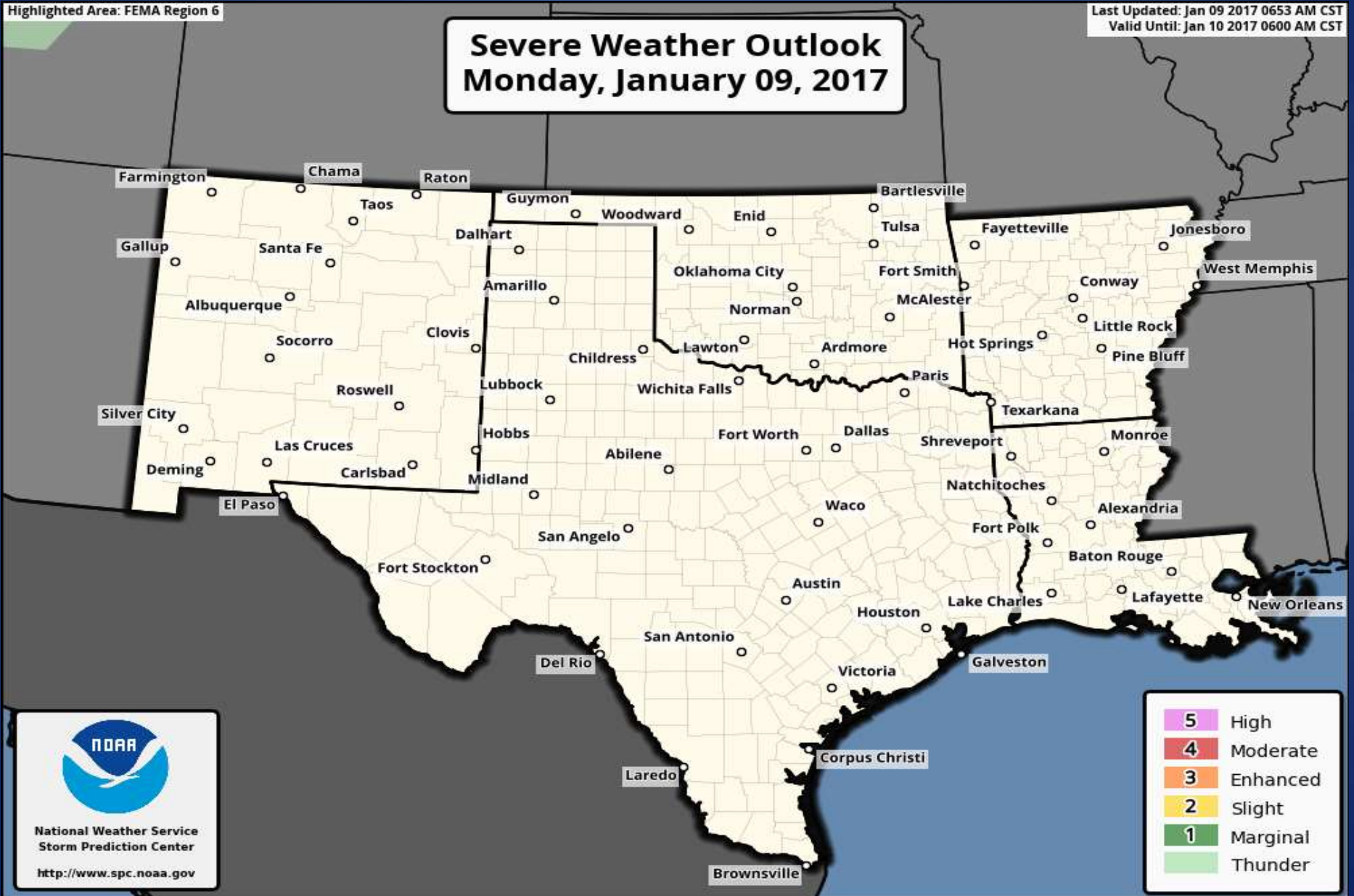
Gusts

Hazardous Weather

Highlighted Area: FEMA Region 6

Last Updated: Jan 09 2017 0653 AM CST
Valid Until: Jan 10 2017 0600 AM CST

Severe Weather Outlook Monday, January 09, 2017

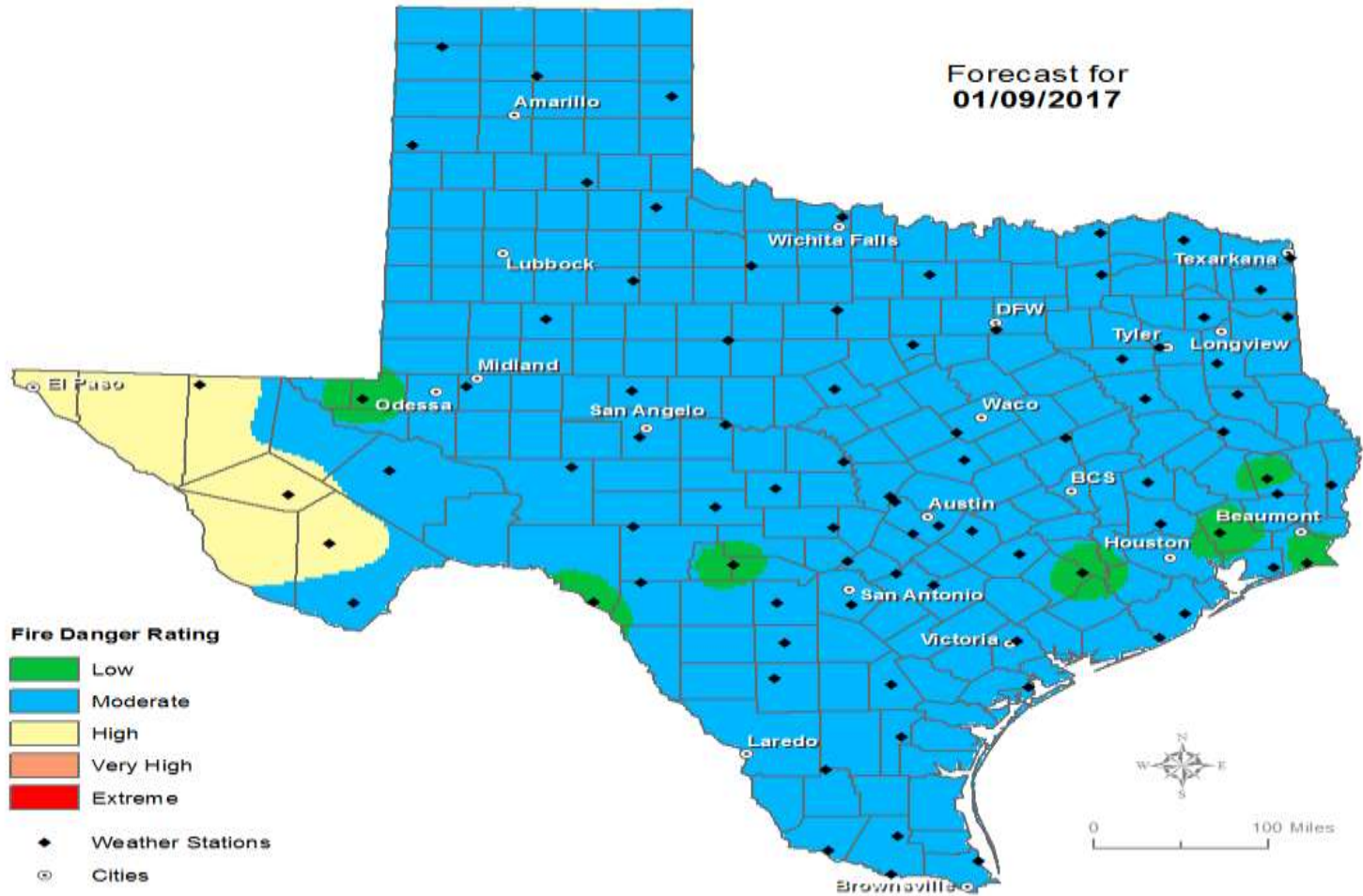


5	High
4	Moderate
3	Enhanced
2	Slight
1	Marginal
	Thunder

Fire Danger Forecast

Forecast Fire Danger

Forecast for
01/09/2017



Burn Bans and KBDI INDEX

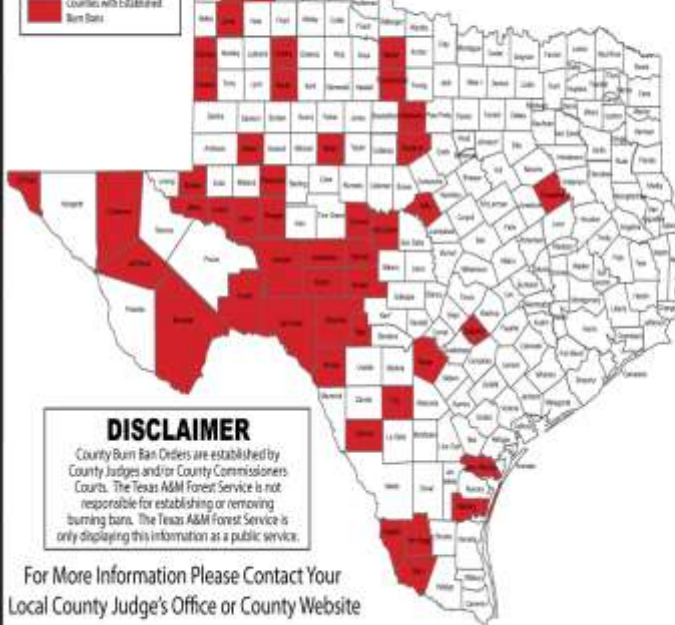
OUTDOOR BURN BANS

January 09, 2017



Counties without Established Burn Bans
 Counties with Established Burn Bans

Email updates to:
burnban@tfs.tamu.edu



DISCLAIMER

County Burn Ban Orders are established by County Judges and/or County Commissioners Courts. The Texas A&M Forest Service is not responsible for establishing or removing burning bans. The Texas A&M Forest Service is only displaying this information as a public service.

For More Information Please Contact Your Local County Judge's Office or County Website

RED FLAG WARNINGS: www.weather.gov
 Burn Ban RSS feed available at <http://tfsfp.tamu.edu/wildfires/BurnBan.xml>

Counties with Burn Bans: 57

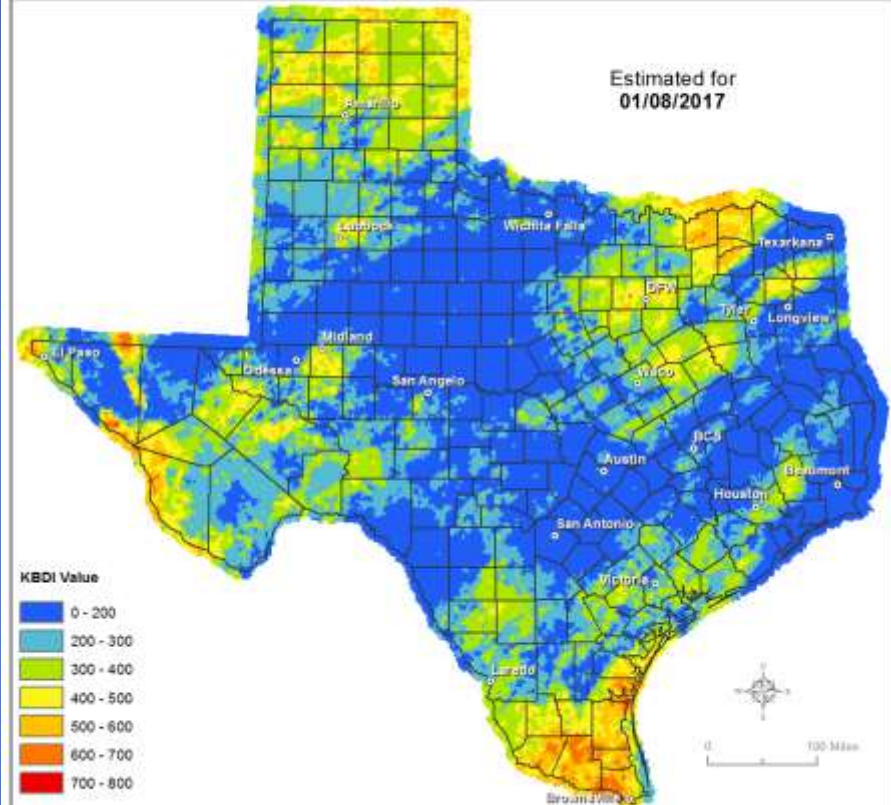
- Armstrong
- Bayla*
- Beaer
- Brewster
- Caldwell
- Castro
- Cochran
- Concho
- Crane
- Crocket
- Crosby
- Cubarrero
- Dallam
- Deaf Smith
- Dimmit
- Luzbnd
- Edwards
- El Paso
- Fredstone
- Frio
- Gara
- Glasscock
- Hartley
- Hudcinsin
- Jeff Davis
- Jim Hogg
- Kimble
- Kinney
- McBerg
- Lamb
- Marin
- McCulloch
- Merrand
- Hills
- Moore
- Nolan
- Oldham
- Polker
- Randall
- Reagan
- Rival
- San Patricio
- Schleicher
- Sherman
- Star
- Stephens
- Sutton
- Sweizer
- Terasl
- Throckmorton

* Burn Ban Order established by burning ban
* Burn Ban Order established by county for public

Keetch-Byram Drought Index

(4 km x 4 km resolution)

Estimated for
01/08/2017



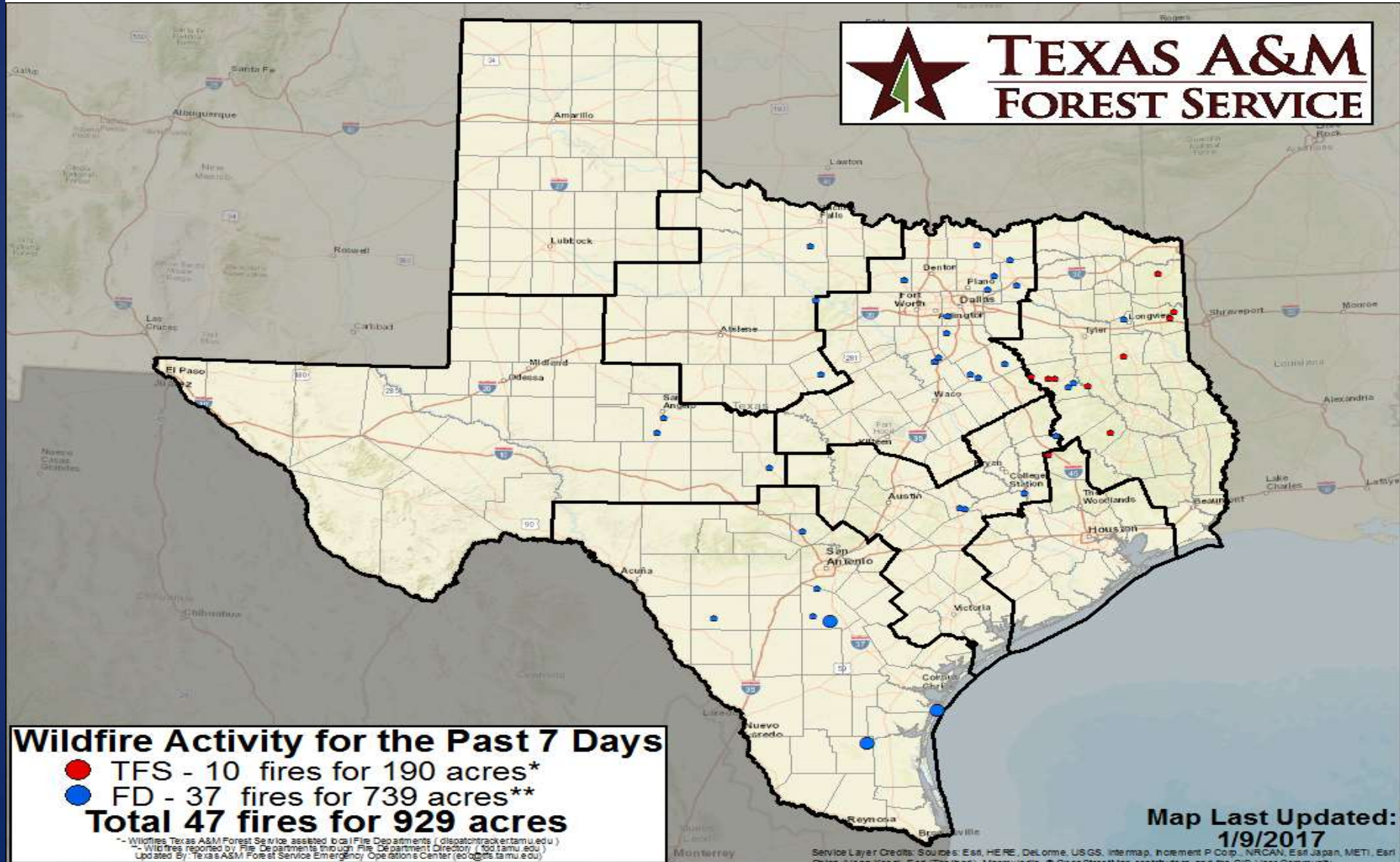
Texas A&M
AGRI LIFE
RESEARCH

Produced by TAMU Spatial Sciences Laboratory
in partnership with Texas A&M Forest Service

Texas A&M
FOREST SERVICE

Fire Activity (*Last 24 Hours)

Reports 6 (no change) fires and 60 (no change) acres destroyed this year. There are 57 (no change) counties with burn bans. The Keetch-Byram Drought Index list 21 (+1) counties with an average over 400.



Training

DATES		TITLE	COURSE	LOCATION
01/09/17	01/09/17	Critical Infrastructure Key Resources Awareness Course	AWR-213	El Paso
01/09/17	01/09/17	Disaster Accounting 101 (Module 2)	T-600.b	Marfa
01/09/17	01/09/17	Texas Public Officials Workshop	G-200	Georgetown
01/09/17	01/10/17	Intermediate Incident Command System for Expanding Incidents	G-300	Taylor
01/09/17	01/11/17	Intermediate Incident Command System for Expanding Incidents	G-300	Conroe
01/09/17	01/13/17	NIMS ICS All-Hazards Resources Unit Leader (RESL) Course	E/L-965	Bryan
01/09/17	01/13/17	NFPA 1006 2013 Edition Confined Space Rescue Levels I and II Training (Pro-Board Certificates)	H-503	Allen
01/09/17	01/20/17	HazMat Technician – Texas Commission on Fire Protection (TCFP) Certification	H-500	Channelview