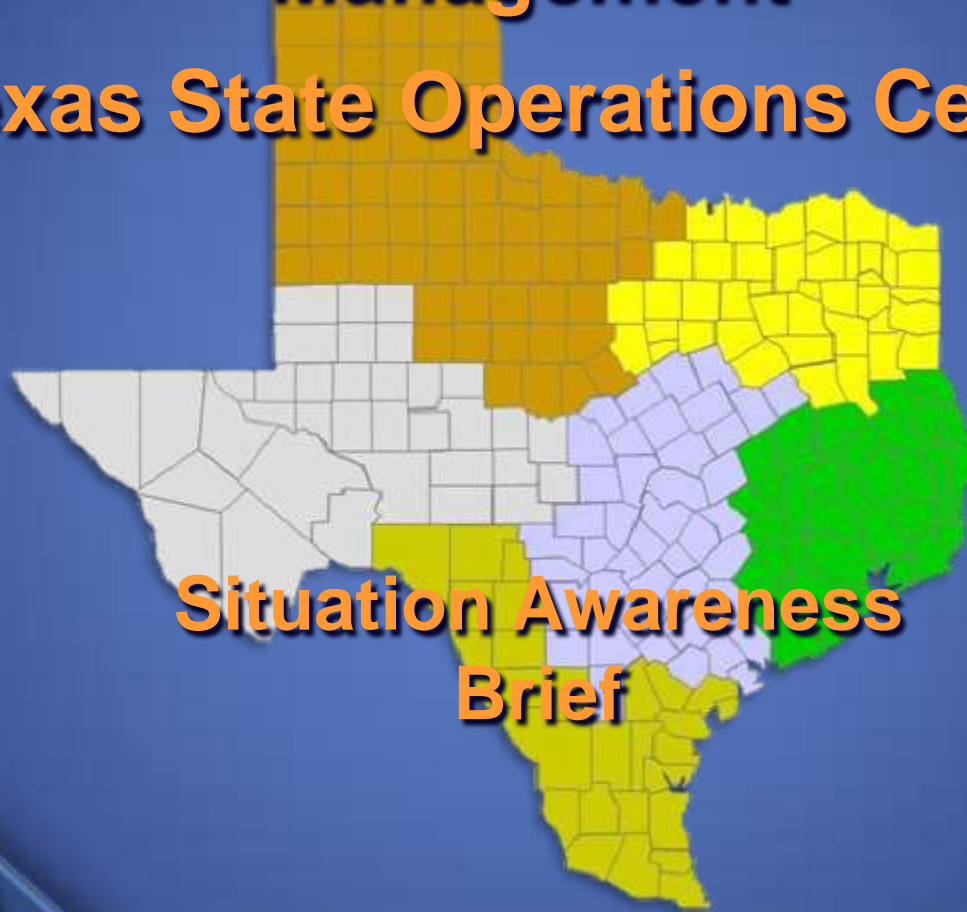


# Texas Department of Public Safety Texas Division of Emergency Management

## Texas State Operations Center



### Situation Awareness Brief



Sunday, January 8<sup>th</sup> 2017  
As of 0900 CST

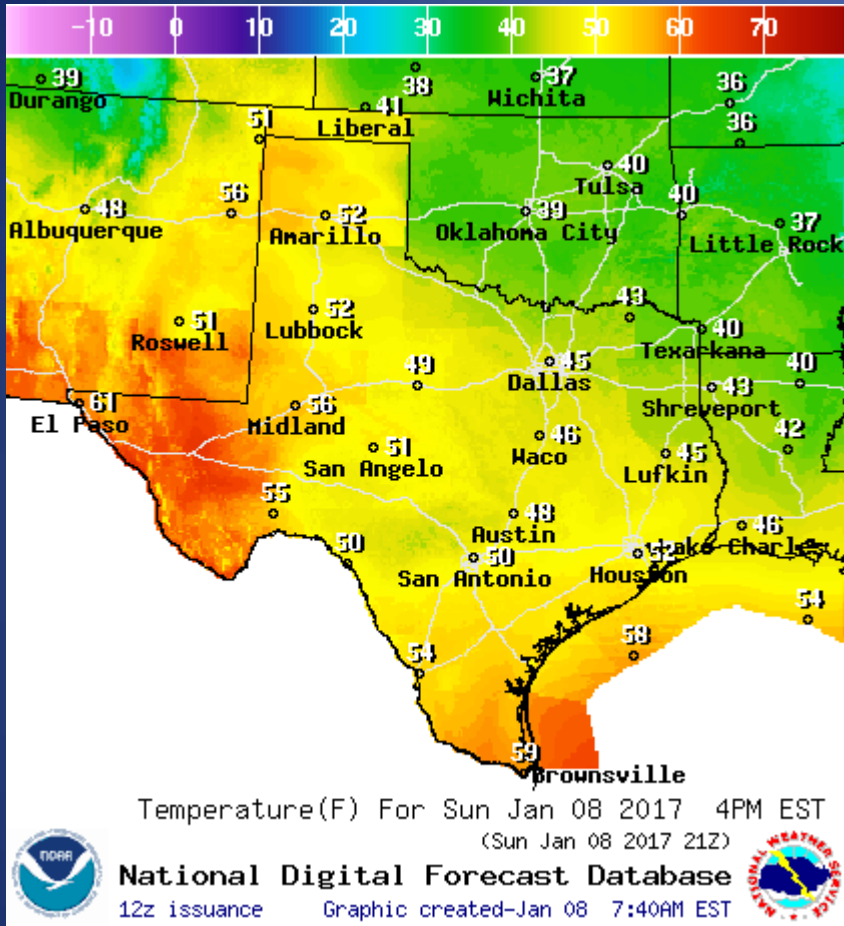
# Incidents Reported to the State Operations Center (last 24 hours)

DATE	EVENT / INCIDENT	LOCATION (City/County)	Final Report: Y/N
01/07/17	Final Report of a Pipeline Leak	Jefferson County	Y

## Informational Products Distributed by the State Operations Center

DATE	SUBJECT
01/08/16	Daily NWS Threat Brief for Sunday, January 8, 2017 for FEMA Region 6

# Weather Forecast

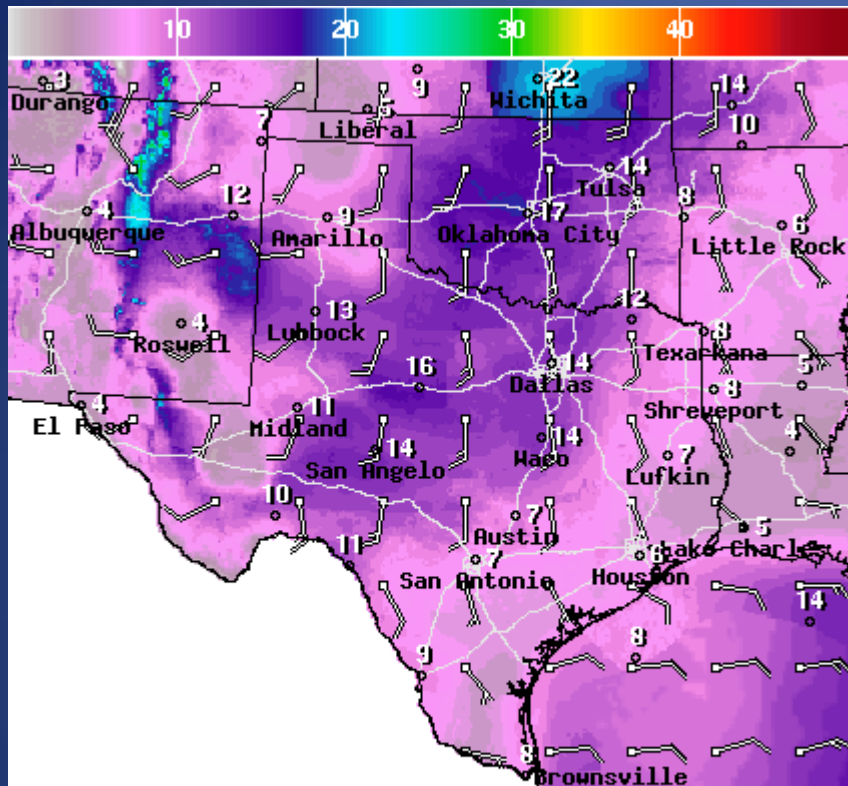


## Highs



## Lows

# Weather Forecast



WindSpd(Kts) & WindDir For Sun Jan 08 2017 4PM EST  
(Sun Jan 08 2017 21Z)

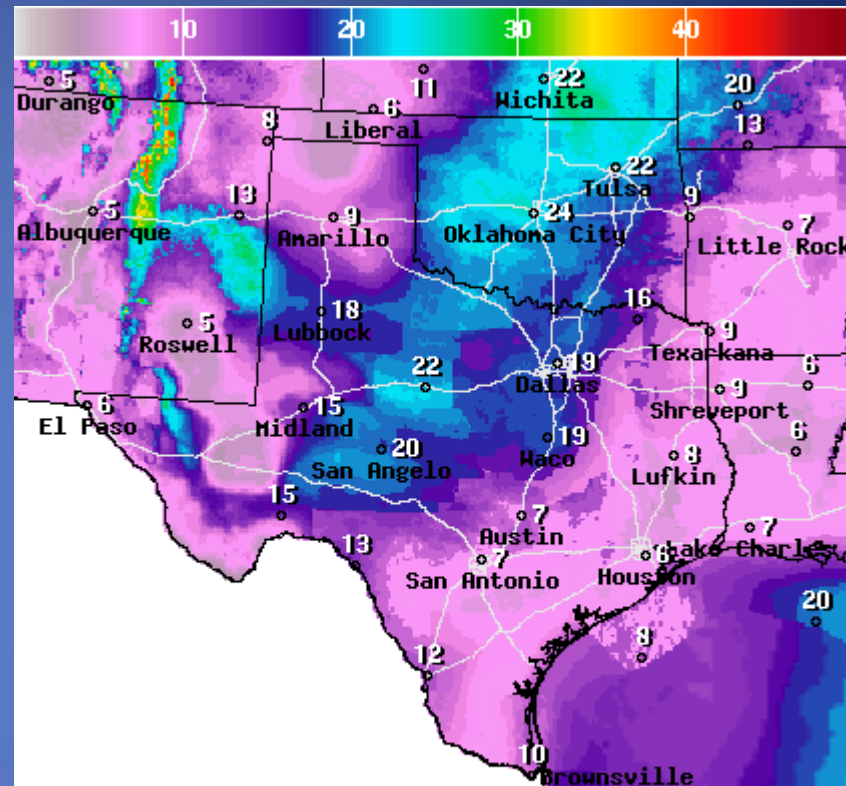


National Digital Forecast Database

12z issuance Graphic created-Jan 08 7:47AM EST



## Wind Speeds



Wind Gust(Kts) Sun Jan 08 2017 4PM EST  
(Sun Jan 08 2017 21Z)



National Digital Forecast Database

12z issuance Graphic created-Jan 08 7:50AM EST



## Gusts

# Hazardous Weather

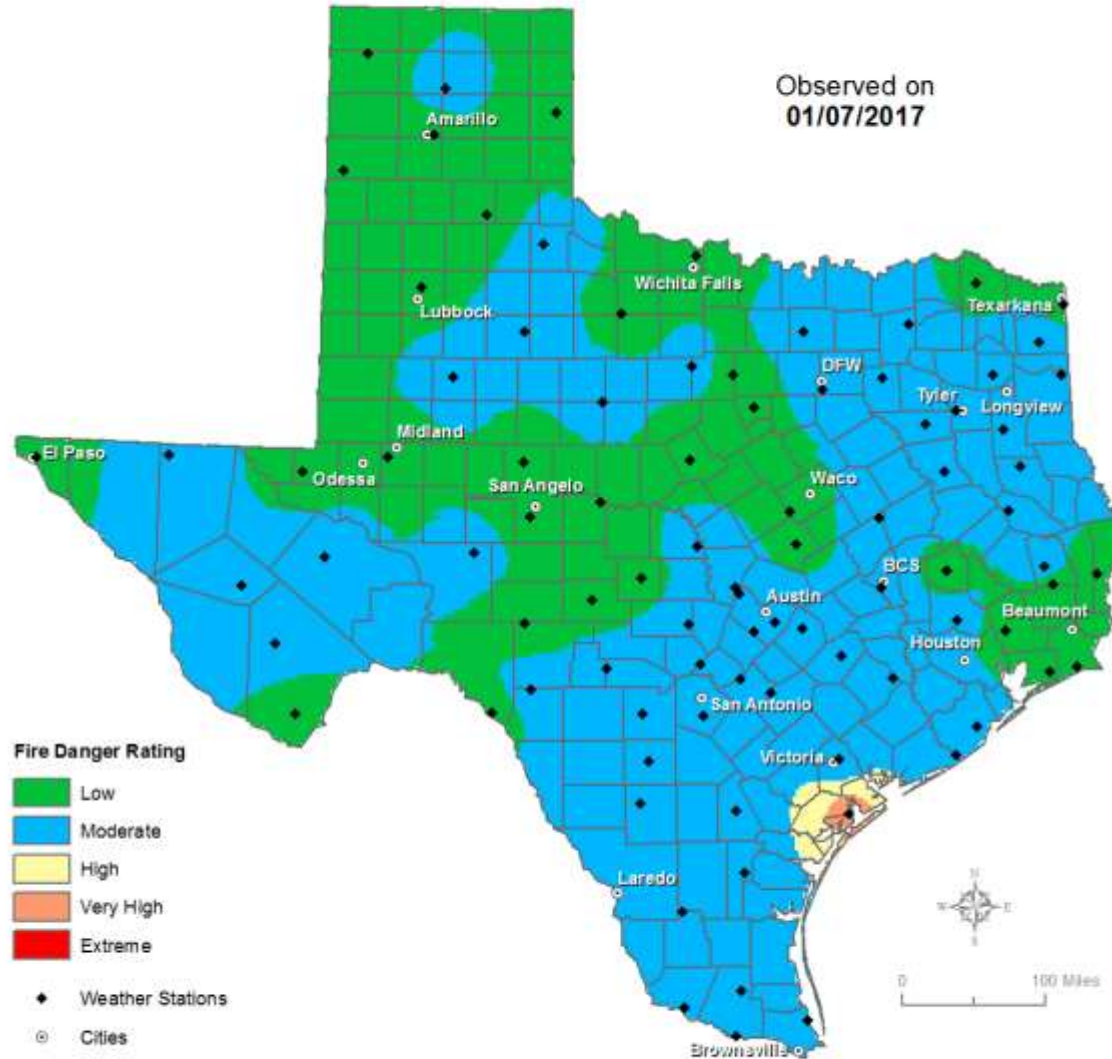


# Weather Warning/Advisories Issued

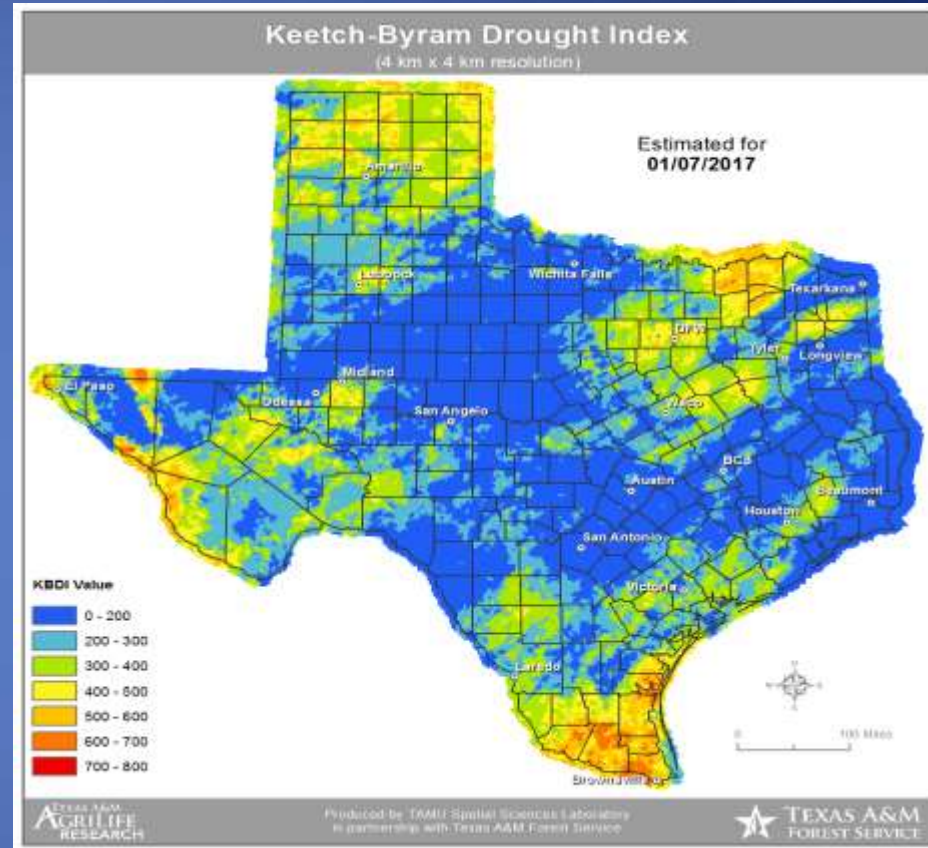
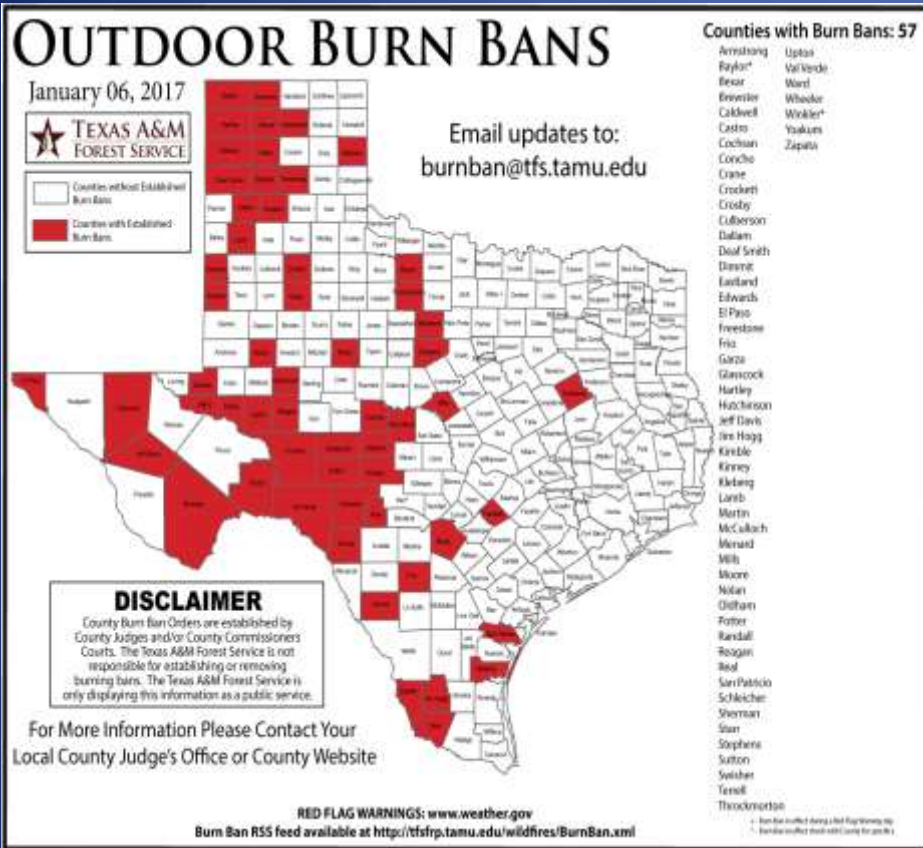
DATE	WARNING TYPE	LOCATION
01/07/17	Hard Freeze Warning	Hardin, Jasper, Jefferson, Newton, Orange and Tyler Counties
01/07/17	Freeze Warning	Aransas, Bee, Brooks, Calhoun, Duval, Goliad, Hidalgo, Jim Hogg, Jim Wells, Kenedy, Kleberg, La Salle, Live Oak, McMullen, Nueces, San Patricio, Starr, Refugio, Victoria, Webb and Zapata Counties

# Fire Danger Forecast

## Observed Fire Danger



# Burn Bans and KBDI INDEX





# Fire Activity (\*Last 24 Hours)

Reports 6 (no change) fires and 60 (no change) acres destroyed this year. There are 57 (no change) counties with burn bans. The Keetch-Byram Drought Index list 20 (no change) counties with an average over 400.

