

Texas Department of Public Safety Texas Division of Emergency Management

Texas State Operations Center



Situation Awareness Brief



Wednesday, December 28th 2016
As of 0900 CST

Incidents Reported to the State Operations Center (last 24 hours)

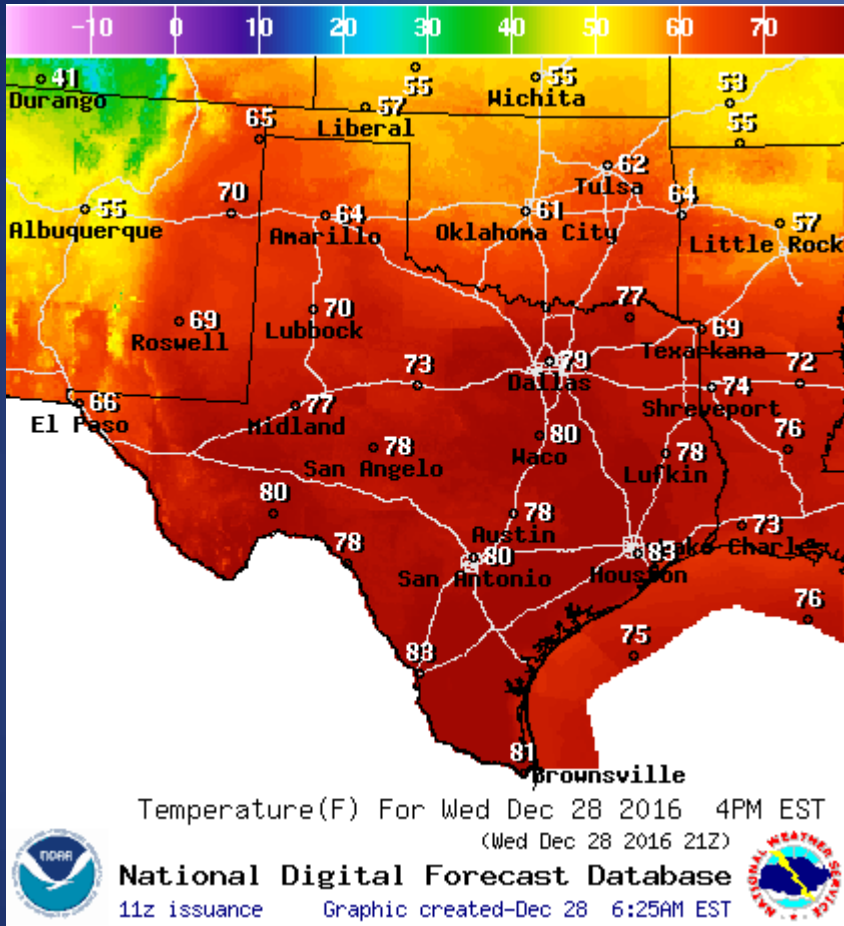
DATE	EVENT / INCIDENT	LOCATION (City/County)	Final Report: Y/N
12/27/16	Update Report #1 for the Water Outage	Mineral Wells/Palo Pinto County	N
12/27/16	Silver Alert Activation for Navarro County Sheriff's Office	Jacksonville/Navarro County	N
12/27/16	Silver Alert Discontinuation for Navarro County Sheriff's Office	Jacksonville/Navarro County	Y
12/27/16	Update Report #2 for the Water Outage	Mineral Wells/Palo Pinto County	N
12/27/16	Final Report for the Water Outage	Mineral Wells/Palo Pinto County	Y

Informational Products

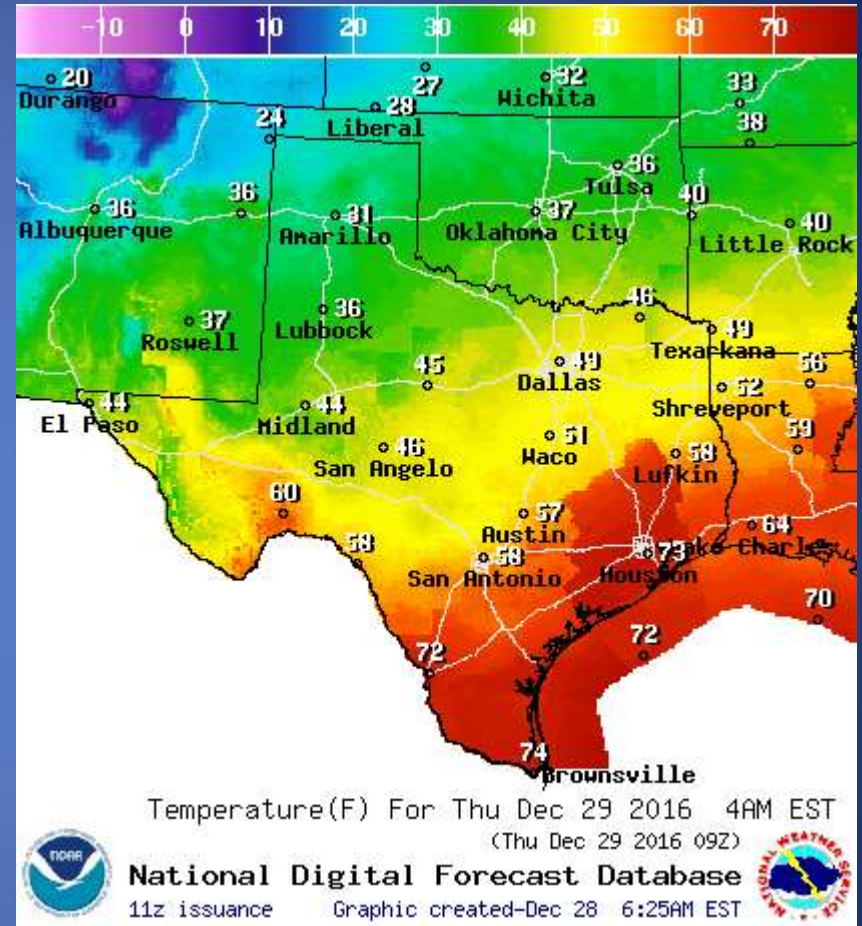
Distributed by the State Operations Center

DATE	SUBJECT
12/27/16	NWS Brownsville: Public Information Statement- NOAA Weather Radio Stations Across Much of the Rio Grande Valley are Off Air
12/27/16	NWS Brownsville: Public Information Statement- NOAA Weather Radio Stations Across the Rio Grande Valley are Back On the Air
12/28/16	Daily NWS Threat Brief for Wednesday, December 28, 2016 for FEMA Region 6

Weather Forecast

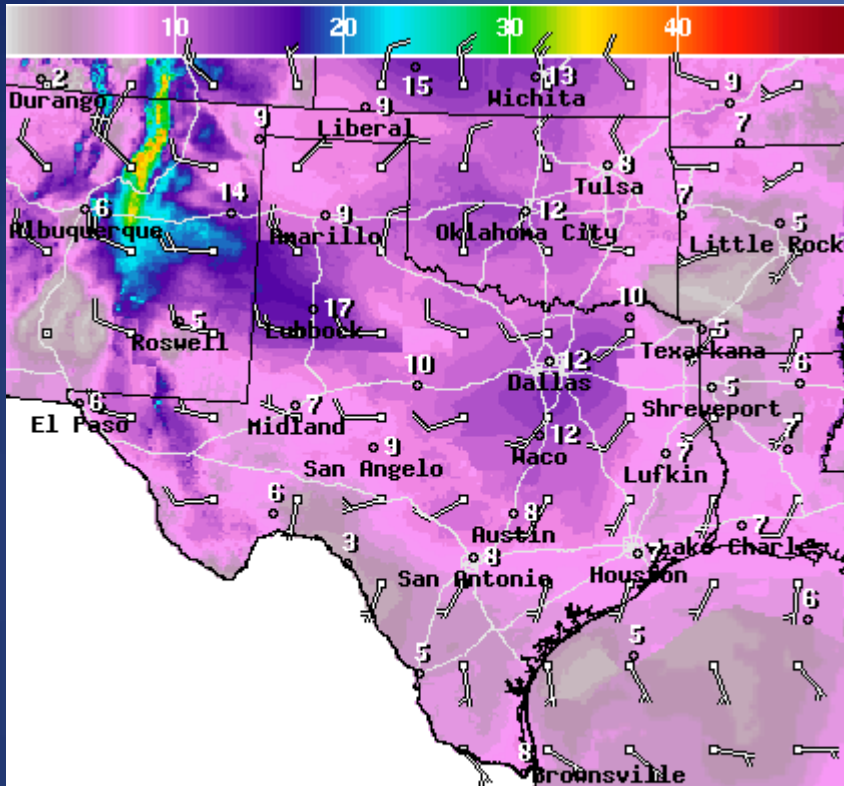


Highs



Lows

Weather Forecast

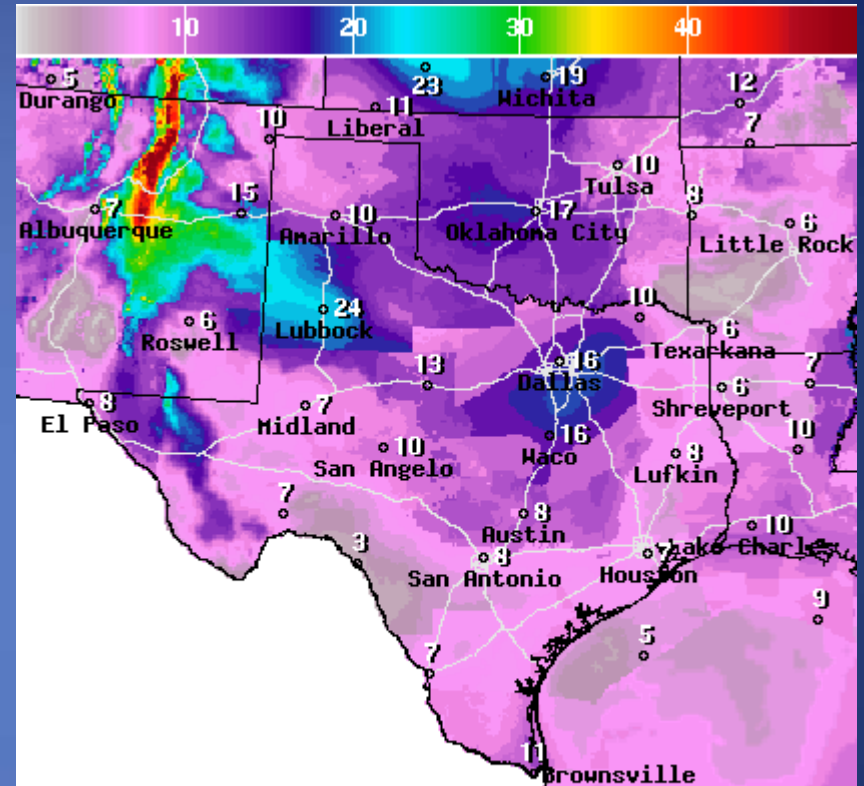


WindSpd(Kts) & WindDir For Wed Dec 28 2016 4PM EST
(Wed Dec 28 2016 21Z)



National Digital Forecast Database

11z issuance Graphic created-Dec 28 6:29AM EST



Wind Gust(Kts) Wed Dec 28 2016 4PM EST
(Wed Dec 28 2016 21Z)



National Digital Forecast Database

11z issuance Graphic created-Dec 28 6:31AM EST



Wind Speeds

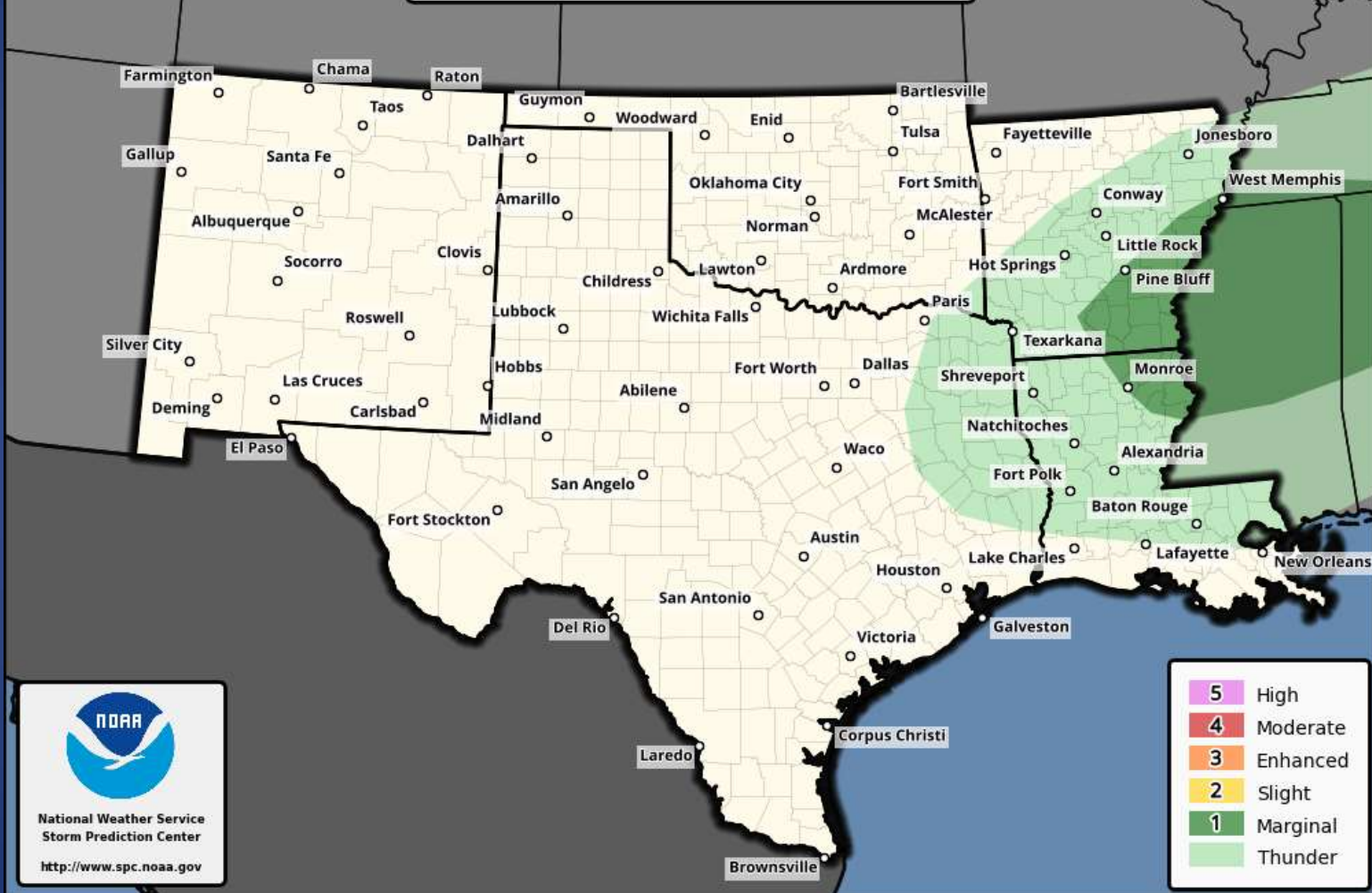
Gusts

Hazardous Weather

Highlighted Area: FEMA Region 6

Last Updated: Dec 28 2016 0638 AM CST
Valid Until: Dec 29 2016 0600 AM CST

Severe Weather Outlook Wednesday, December 28, 2016

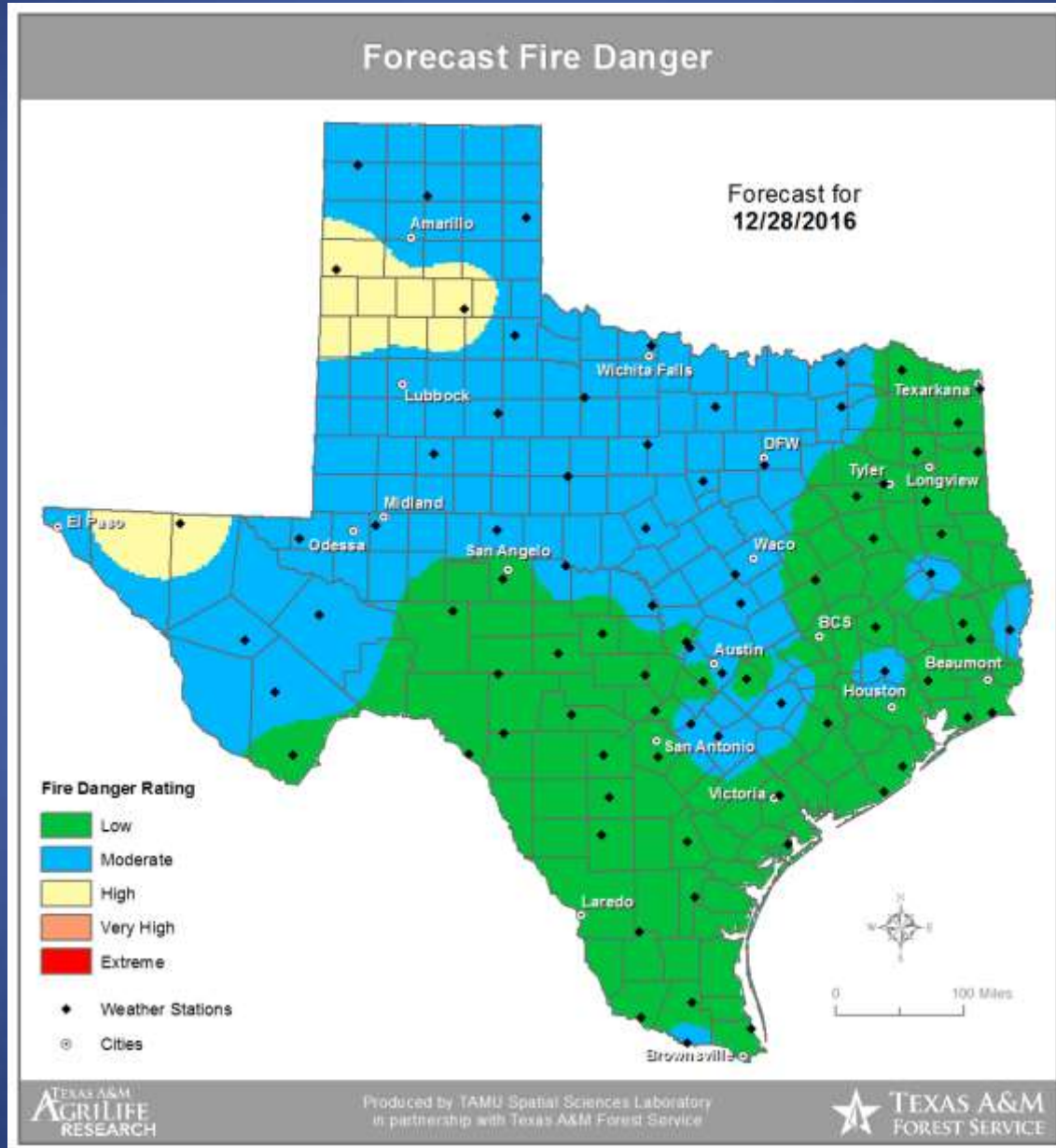


5	High
4	Moderate
3	Enhanced
2	Slight
1	Marginal
	Thunder

Weather Warning/Advisories Issued

DATE	WARNING TYPE	LOCATION
12/27/16	Dense Fog Advisory	Brazoria, Chambers, Fort Bend, Galveston, Harris, Jackson, Liberty, Matagorda and Wharton Counties
12/28/16	Dense Fog Advisory	Austin, Bee, Brazos, Burleson, Colorado, Goliad, Grimes, Jim Wells, Madison, Victoria, Waller and Washington Counties

Fire Danger Forecast



Burn Bans and KBDI INDEX

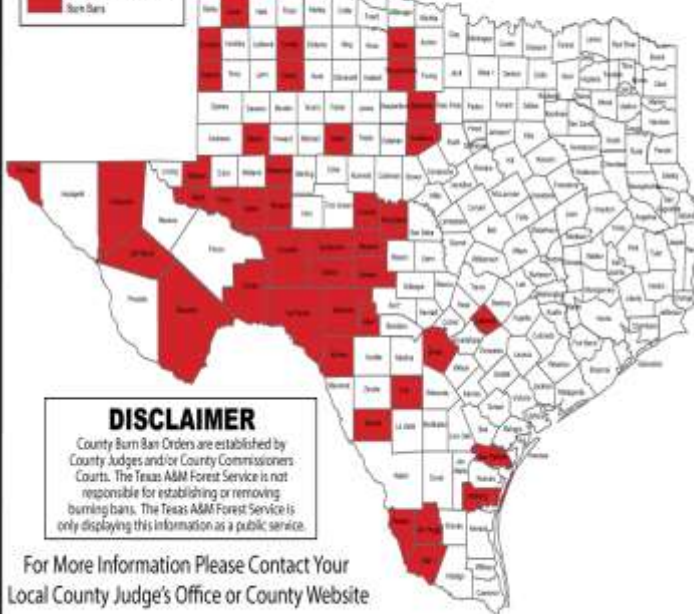
OUTDOOR BURN BANS

December 22, 2016



Counties without Established Burn Bans
 Counties with Established Burn Bans

Email updates to:
burnban@tfs.tamu.edu



Counties with Burn Bans: 55

- Armstrong
- Baylor*
- Brewster
- Calwell
- Carro
- Cochran
- Concho
- Crane
- Crockett
- Crosby
- Calhoun
- Dallam
- Deaf Smith
- Dimmit
- Eastland
- Edwards
- El Paso
- Frio
- Garza
- Glasscock
- Hartley
- Hutchinson
- Jeff Davis
- Jim Hogg
- Kiowa
- Kinney
- Kleberg
- Lamb
- Martin
- McCluskey
- Menard
- Moses
- Nolan
- Oldham
- Potter
- Randall
- Reagan
- Real
- San Patricio
- Schleicher
- Sherman
- Star
- Stephens
- Sutton
- Swisher
- Tarrant
- Throckmorton
- Upton
- Val Verde
- Ward
- Wheeler
- Wilder*
- Yoakum
- Zapata

DISCLAIMER

County Burn Ban Orders are established by County Judges and/or County Commissioners Courts. The Texas A&M Forest Service is not responsible for establishing or removing burning bans. The Texas A&M Forest Service is only displaying this information as a public service.

For More Information Please Contact Your Local County Judge's Office or County Website

RED FLAG WARNINGS: www.weather.gov
 Burn Ban RSS feed available at <http://tfsfp.tamu.edu/wildfires/BurnBan.xml>

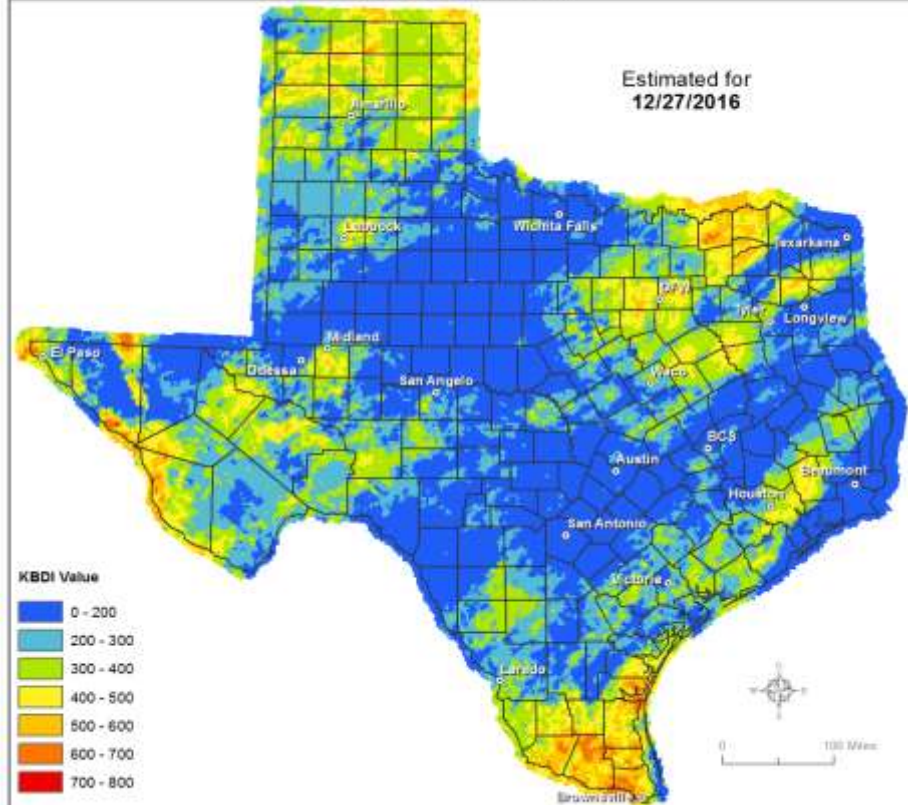
* Burn Bans often during either Day Starting or

* Burn Bans often start with County for specific

Keetch-Byram Drought Index

(4 km x 4 km resolution)

Estimated for
12/27/2016



KBDI Value

- 0 - 200
- 200 - 300
- 300 - 400
- 400 - 500
- 500 - 600
- 600 - 700
- 700 - 800



TEXAS A&M
AGRI LIFE
RESEARCH

Produced by TAMU Spatial Sciences Laboratory
in partnership with Texas A&M Forest Service

TEXAS A&M
FOREST SERVICE

Fire Weather Warnings/Watches/Statements

DATE	WARNING TYPE	LOCATION
12/28/16	Fire Danger Statement	Deaf Smith County

Fire Activity (*Last 24 Hours)

Reports 750 (no change) fires and 123,001 (no change) acres destroyed this year. There are 55 (no change) counties with burn bans. The Keetch-Byram Drought Index list 18 (no change) counties with an average over 400.

