

# Texas Department of Public Safety Texas Division of Emergency Management

## Texas State Operations Center



### Situation Awareness Brief



Tuesday, December 27<sup>th</sup> 2016  
As of 0900 CST

# Incidents Reported to the State Operations Center (last 24 hours)

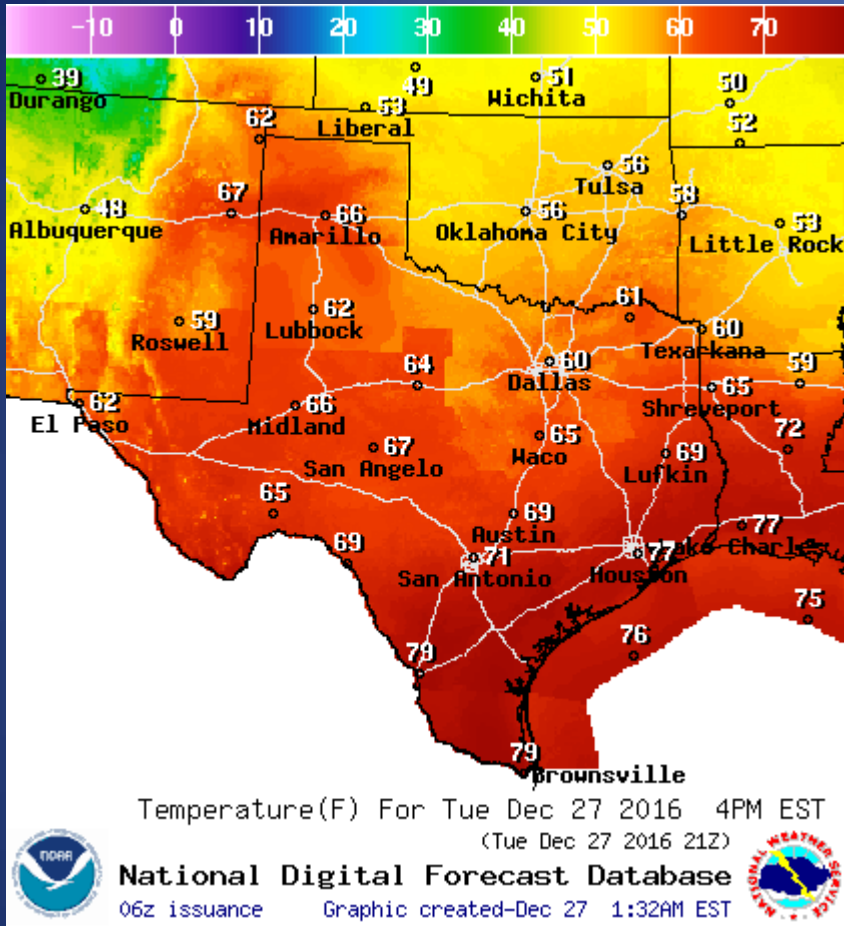
<b>DATE</b>	<b>EVENT / INCIDENT</b>	<b>LOCATION (City/County)</b>	<b>Final Report: Y/N</b>
12/26/16	SILVER Alert Activation for the Denton County Sheriff's Office	Denton County	N
12/26/16	SILVER Alert Discontinuation for the Denton County Sheriff's Office	Denton County	Y
12/26/16	Initial Report of a Water Outage	Mineral Wells/Palo Pinto County	N
12/27/16	Initial Report of a Road Closure (IH 35)	Hays County	N
12/27/16	Update #1 Report of the Rudolph Fire	Hutchinson County	N

# Informational Products

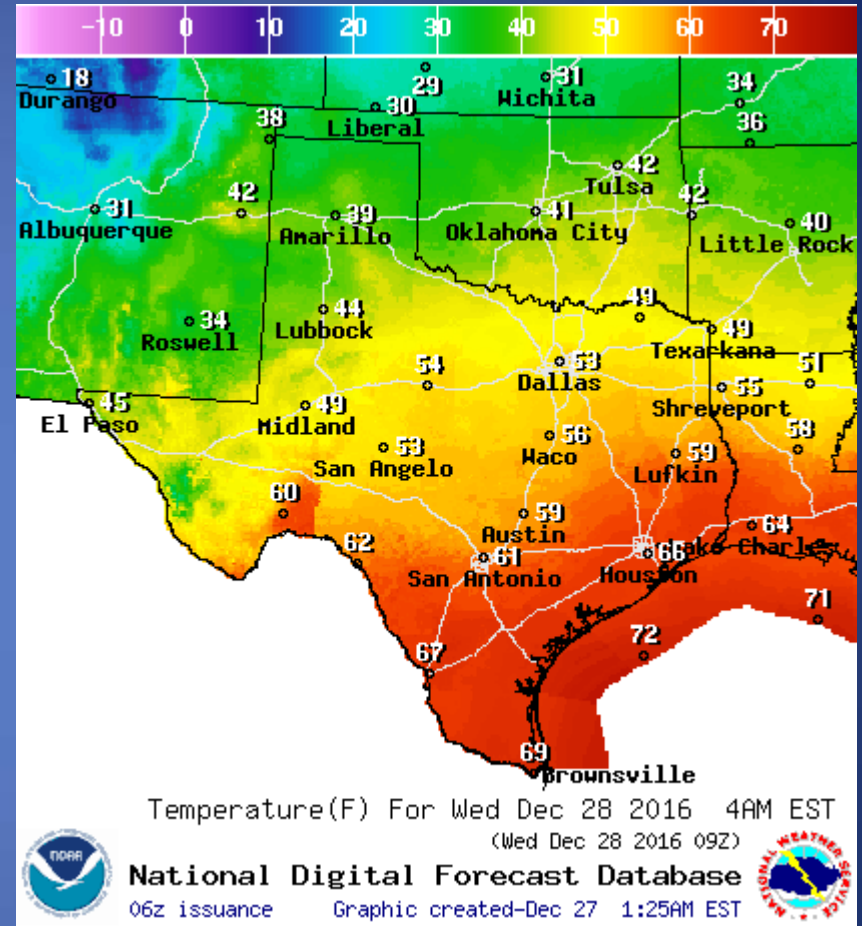
## Distributed by the State Operations Center

DATE	SUBJECT
12/26/16	Texas A&M Forest Service: Texas Fire Potential Update
12/26/16	**Weather Update** Holiday Week Winter "Fog Machine" Tuesday through Thursday (Dec. 20-22)
12/26/16	NWS Brownsville NOAA Weather Radio Off Air
12/26/16	NWS Brownsville NOAA Weather Radios are Operational
12/27/16	Daily NWS Threat Brief for Tuesday, December 27, 2016 for FEMA Region 6

# Weather Forecast

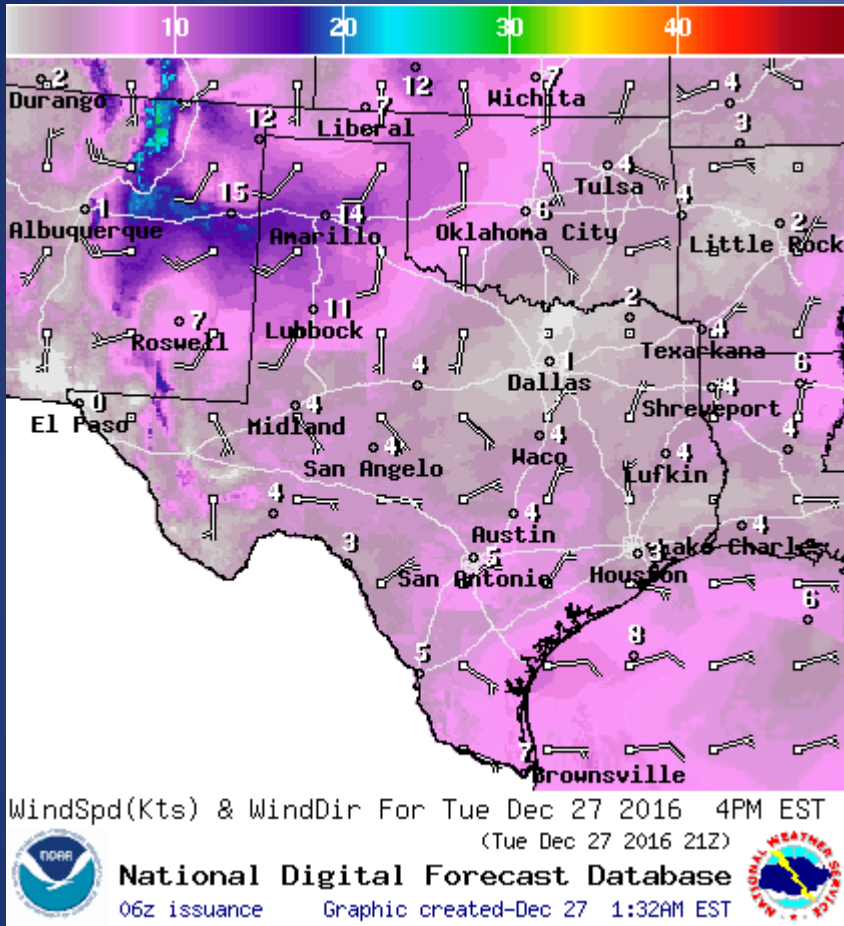


## Highs

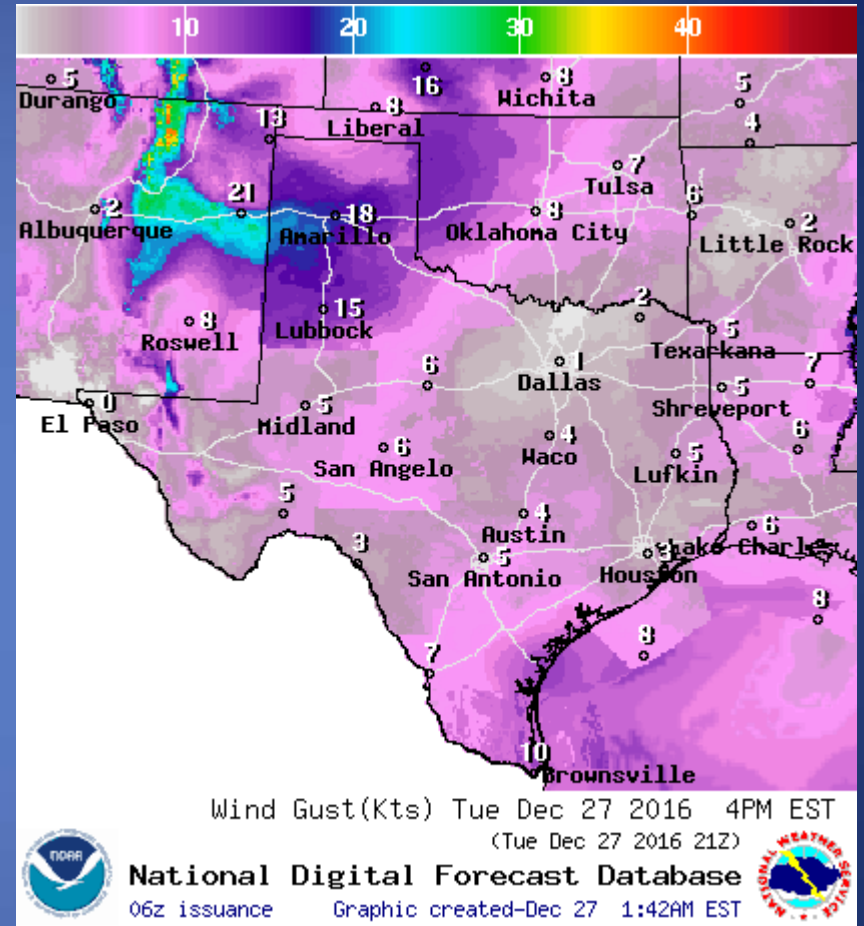


## Lows

# Weather Forecast



## Wind Speeds



## Gusts



# Hazardous Weather

Highlighted Area: FEMA Region 6

Last Updated: Dec 26 2016 1132 PM CST  
Valid Until: Dec 28 2016 0600 AM CST

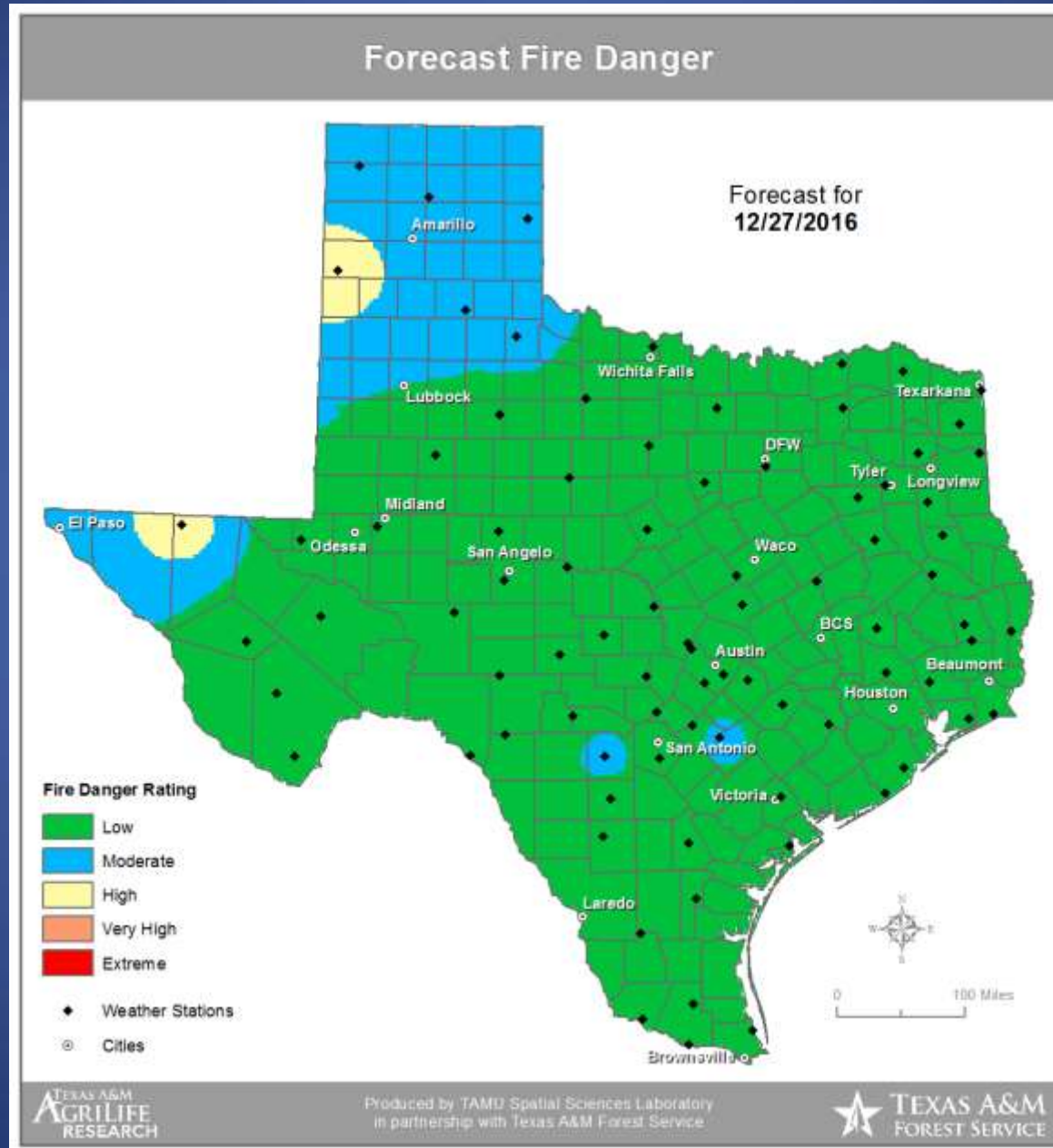
## Severe Weather Outlook Tuesday, December 27, 2016



# Weather Warning/Advisories Issued

<b>DATE</b>	<b>WARNING TYPE</b>	<b>LOCATION</b>
12/26/16	Urban and Small Stream Flood Advisory	Cass and Bowie Counties
12/26/16	Severe Thunderstorm Warning	Cass and Bowie Counties
12/26/16	Dense Fog Advisory	Aransas, Bee, Brazoria, Calhoun, Chambers, Duval, Fort Bend, Galveston, Goliad, Harris, Jackson, Jefferson, Jim Wells, Kleberg, Liberty, Live Oak, Matagorda, McMullen, Nueces, Orange, Refugio, San Patricio, Victoria and Wharton Counties
12/27/16	Dense Fog Advisory	Jasper and Newton Counties

# Fire Danger Forecast





# Burn Bans and KBDI INDEX

## OUTDOOR BURN BANS

December 22, 2016



Counties without Established Burn Bans  
 Counties with Established Burn Bans

Email updates to:  
burnban@tfs.tamu.edu

### Counties with Burn Bans: 55

- |              |          |
|--------------|----------|
| Armstrong    | Ward     |
| Baylor*      | Whedder  |
| Brewer       | Winkler* |
| Brewster     | Yoakum   |
| Caldwell     | Zapata   |
| Castro       |          |
| Cocharan     |          |
| Comcho       |          |
| Crane        |          |
| Crockett     |          |
| Crosby       |          |
| Cullberson   |          |
| Dallam       |          |
| Deaf Smith   |          |
| Dinwiddie    |          |
| Eastland     |          |
| Edwards      |          |
| El Paso      |          |
| Frio         |          |
| Gardner      |          |
| Glaucock     |          |
| Hartley      |          |
| Hutchinson   |          |
| Jeff Davis   |          |
| Jim Hogg     |          |
| Kinble       |          |
| Kinney       |          |
| Kleberg      |          |
| Lamb         |          |
| Martin       |          |
| McCulloch    |          |
| Mensard      |          |
| Moores       |          |
| Nolan        |          |
| Oldham       |          |
| Petror       |          |
| Randall      |          |
| Reagan       |          |
| Real         |          |
| San Patricio |          |
| Schleicher   |          |
| Sherman      |          |
| Starr        |          |
| Stephens     |          |
| Sutton       |          |
| Swisher      |          |
| Tarrant      |          |
| Throckmorton |          |
| Upton        |          |
| Val Verde    |          |

\* Burn Ban in effect during a Red Flag Warning  
 \* Burn Ban in effect until 11:59 PM on the specified date

### DISCLAIMER

County Burn Ban Orders are established by County Judges and/or County Commissioners Courts. The Texas A&M Forest Service is not responsible for establishing or removing burning bans. The Texas A&M Forest Service is only displaying this information as a public service.

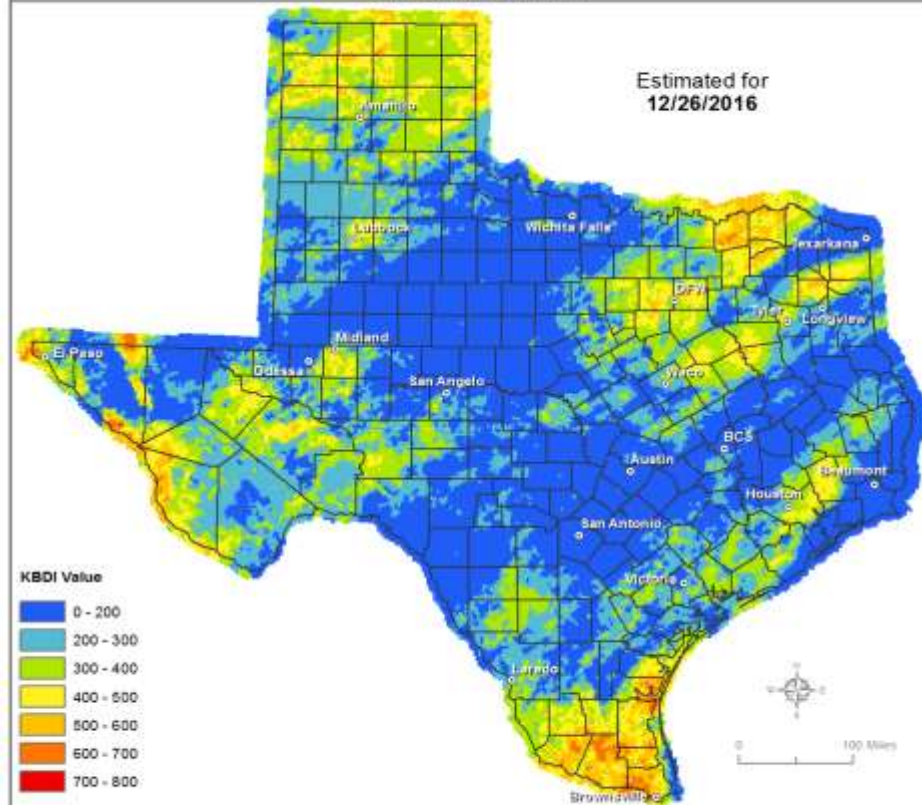
For More Information Please Contact Your Local County Judge's Office or County Website

RED FLAG WARNINGS: [www.weather.gov](http://www.weather.gov)  
 Burn Ban RSS feed available at <http://tfsfrp.tamu.edu/wildfires/BurnBan.xml>

## Keetch-Byram Drought Index

(4 km x 4 km resolution)

Estimated for  
12/26/2016



TEXAS A&M  
AGRI LIFE  
RESEARCH

Produced by TAMU Spatial Sciences Laboratory  
 in partnership with Texas A&M Forest Service

TEXAS A&M  
FOREST SERVICE

# Fire Activity (\*Last 24 Hours)

Reports 750 (+2) fires and 123,001 (+505) acres destroyed this year. There are 55 (no change) counties with burn bans. The Keetch-Byram Drought Index list 18 (no change) counties with an average over 400.

