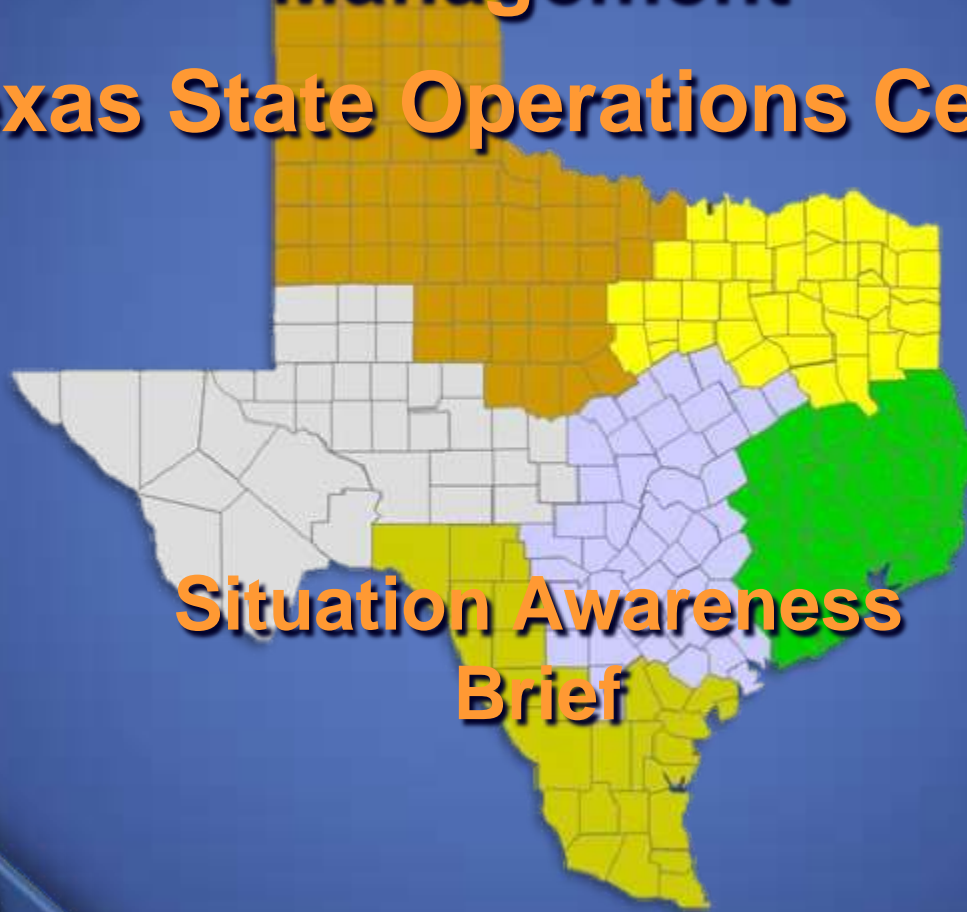


Texas Department of Public Safety Texas Division of Emergency Management

Texas State Operations Center



Situation Awareness Brief



Thursday, December 22nd 2016
As of 0900 CST

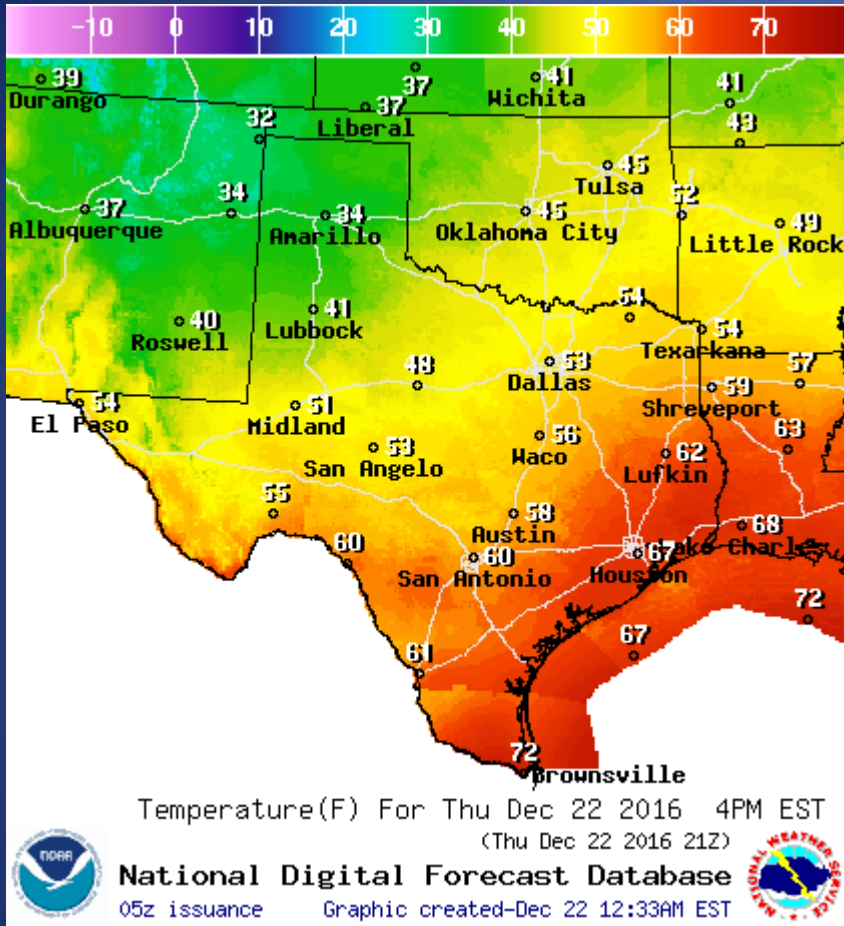
Incidents Reported to the State Operations Center (last 24 hours)

DATE	EVENT / INCIDENT	LOCATION (City/County)	Final Report: Y/N
12/21/16	Final Report of the Wildfire 1260	Donley County	Y
12/21/16	Final Report of The Natural Gas Disruption	Hutchinson County	Y
12/21/16	Initial Report of the Tree Farm Fire	Hunt County	N

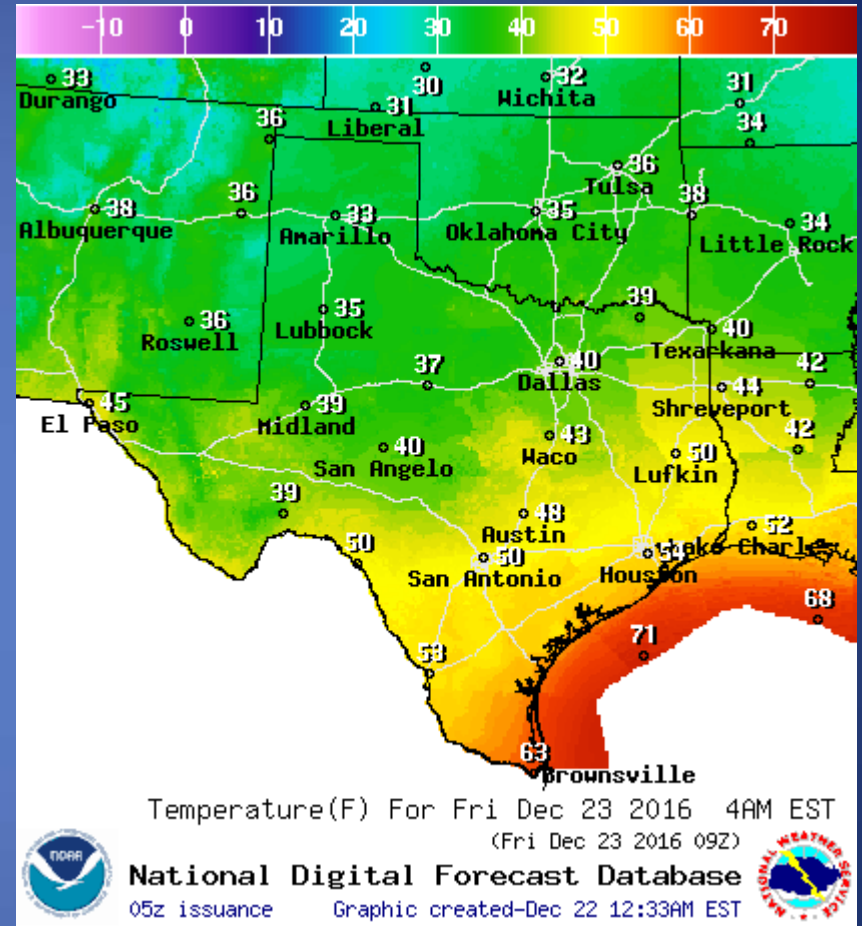
Informational Products Distributed by the State Operations Center

DATE	SUBJECT
12/21/16	Texas A&M Forest Service: Winter 2017 Grass Loading on the Texas Plains
12/21/16	NWS Norman: Weather Update
12/21/16	NWS El Paso: UPDATED Weather Hazards Outlook, Wed December 21th, 2016
12/22/16	FEMA Region 6 Daily Situation Awareness Briefing
12/22/16	Daily NWS Threat Brief for Thursday, December 22, 2016 for FEMA Region 6
12/22/16	NWS El Paso: Weather Hazards Outlook, Thursday December 22nd, 2016

Weather Forecast

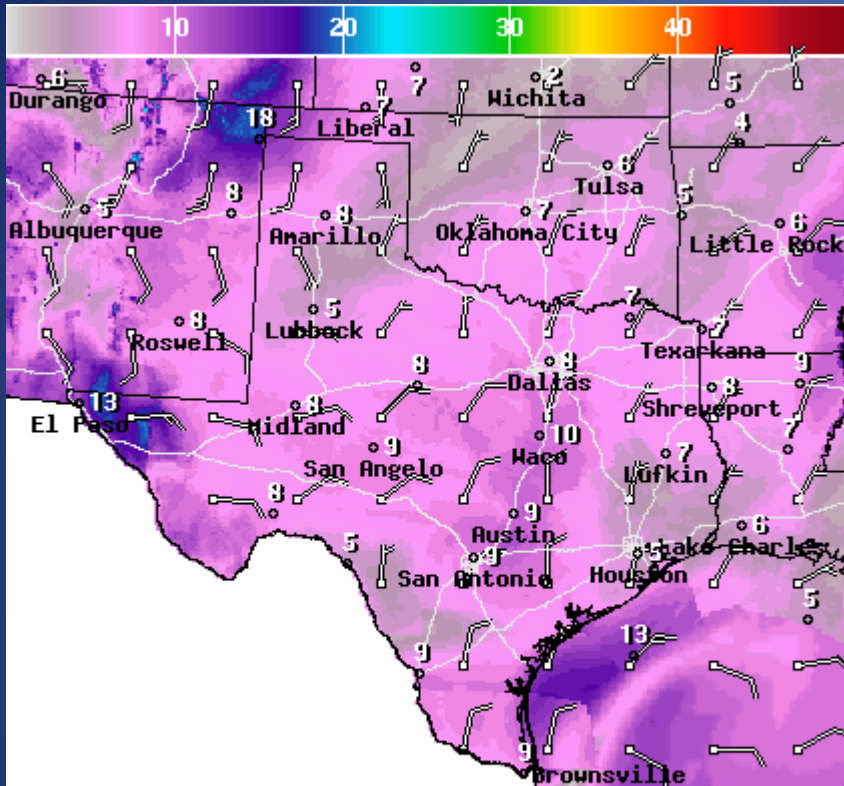


Highs



Lows

Weather Forecast



WindSpd(Kts) & WindDir For Thu Dec 22 2016 4PM EST
(Thu Dec 22 2016 21Z)

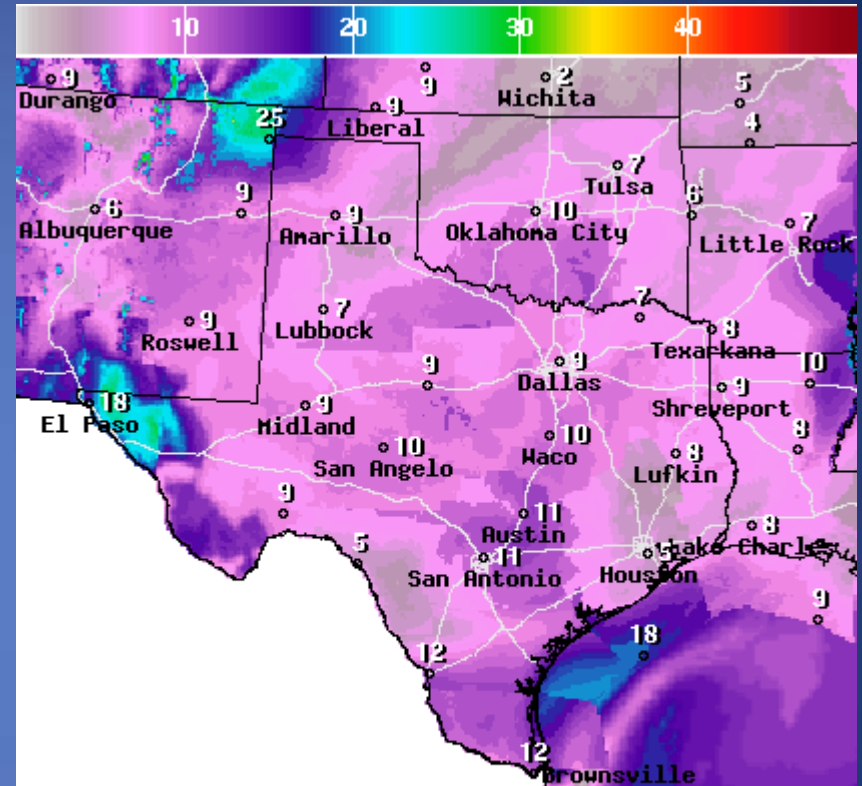


National Digital Forecast Database

05z issuance Graphic created-Dec 22 12:37AM EST



Wind Speeds



Wind Gust(Kts) Thu Dec 22 2016 4PM EST
(Thu Dec 22 2016 21Z)



National Digital Forecast Database

05z issuance Graphic created-Dec 22 12:37AM EST



Gusts

Hazardous Weather



Hazardous Weather



Wintry Mix early, showers later today

NWS Lubbock



A wintry mix of precipitation will be possible across the northwestern South Plains this morning. Little to no accumulation is expected.

Occasional light rain and drizzle will be possible across the Southern South Plains and northern Rolling Plains this morning, mainly resulting in damp surfaces.

The freezing line will move northeast through the day as temperatures warm resulting in all liquid precipitation by this afternoon.

NWSLubbock

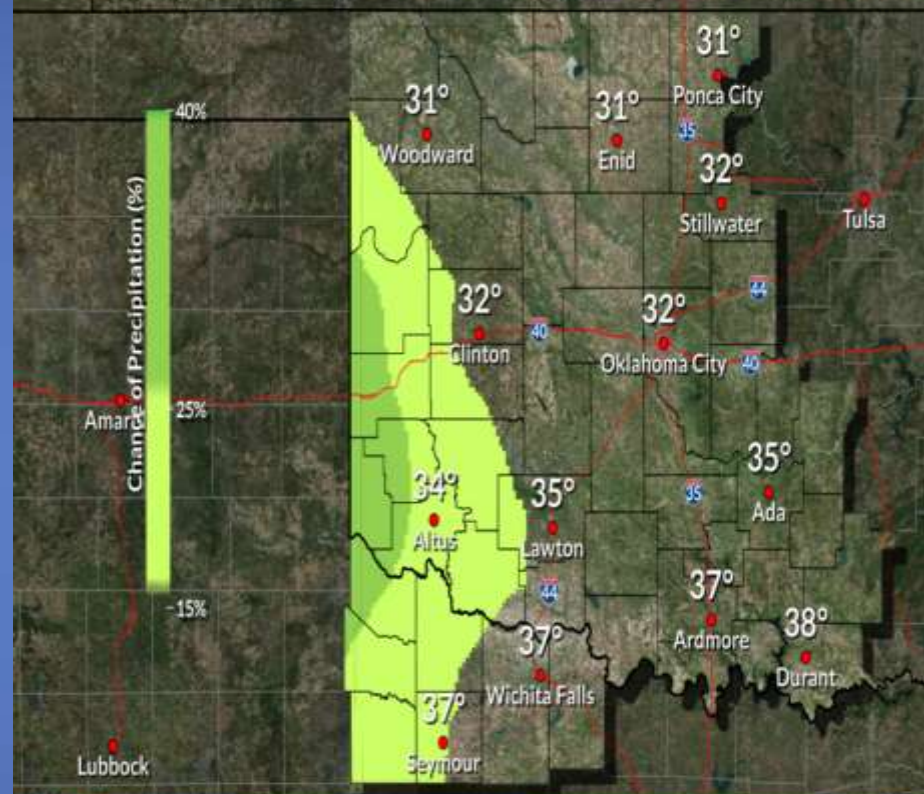
Temperatures will be much colder in the upper 30s and lower 40s with a chance of a wintry mix across the northwest. Temperatures will warm to above freezing late this morning changing precipitation over to all liquid.

This Morning

Light Snow, Freezing Rain, or Rain Possible

Weather Forecast Office
Norman, OK

Issued Dec 22, 2016 5:59 AM CST



NWSNorman

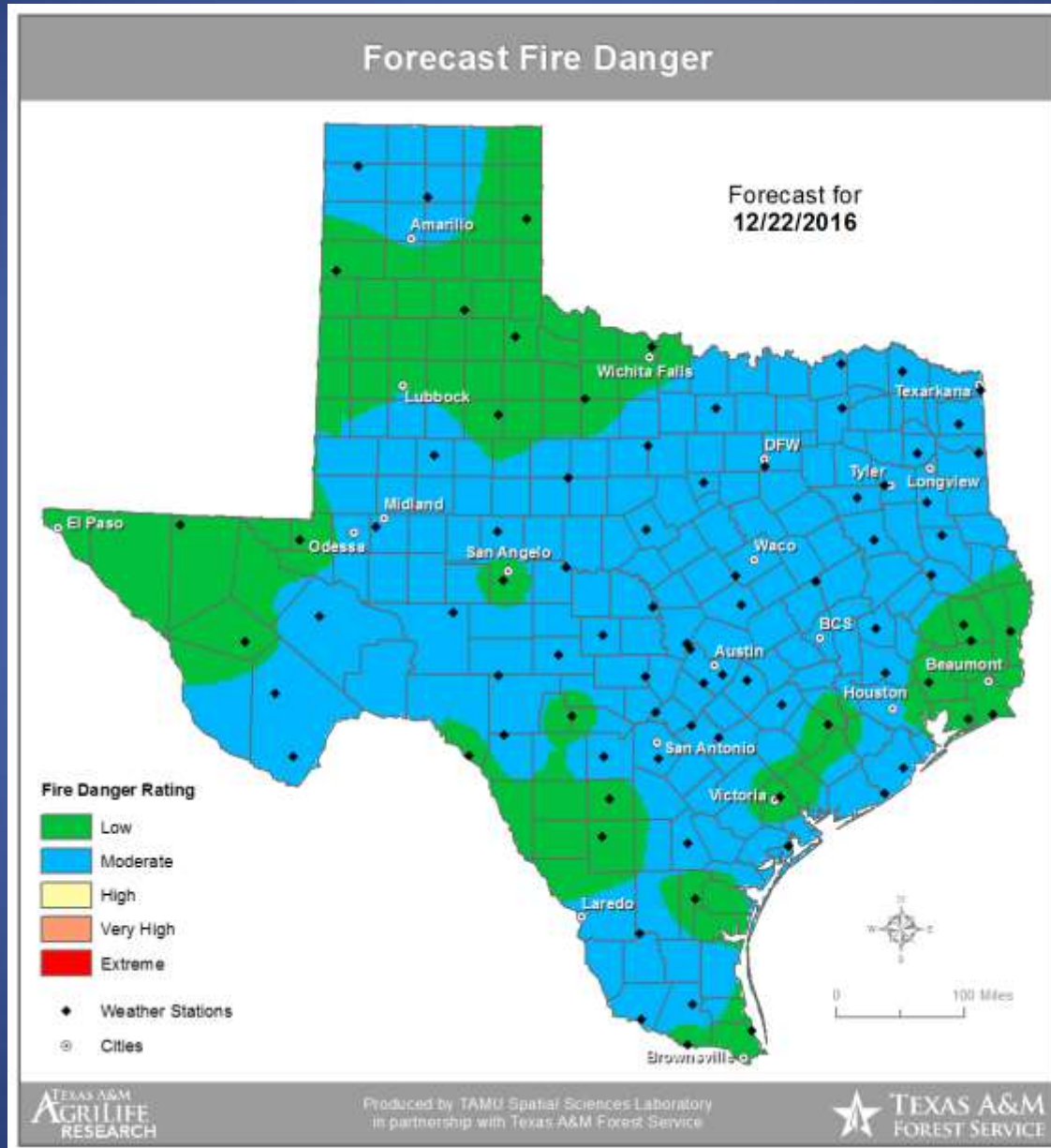
weather.gov/oun

Wind chill values will be below zero degrees F this morning across the entire area. If you have to go outside, bundle up, and limit the amount of time you spend outdoors.

Weather Warning/Advisories Issued

DATE	WARNING TYPE	LOCATION
12/22/16	Dense Fog Advisory	Cameron, Hidalgo, Jim Hogg, Hidalgo, Willacy and Zapata Counties

Fire Danger Forecast



Burn Bans and KBDI INDEX

OUTDOOR BURN BANS

December 21, 2016



Counties without Established Burn Bans
 Counties with Established Burn Bans

Email updates to:
burnban@tfs.tamu.edu

Counties with Burn Bans: 55

- Armstrong
- Baylor*
- Brewer
- Caldwell
- Castro
- Cochran
- Concho
- Crane
- Crockett
- Crosby
- Callahan
- Dallas
- Deaf Smith
- Dimmit
- Eastland
- Edwards
- El Paso
- Frio
- Garza
- Glasscock
- Hartley
- Hutchinson
- Jeff Davis
- Jim Hogg
- Kirble
- Kinney
- Kleberg
- Lamb
- Martin
- McCluskey
- Menard
- Moores
- Nolan
- Oldham
- Potter
- Randall
- Reagan
- Real
- San Patricio
- Schleicher
- Sherman
- Star
- Stephens
- Sutton
- Swisher
- Tarrant
- Throckmorton
- Upton
- Val Verde

DISCLAIMER

County Burn Ban Orders are established by County Judges and/or County Commissioners Courts. The Texas A&M Forest Service is not responsible for establishing or removing burning bans. The Texas A&M Forest Service is only displaying this information as a public service.

For More Information Please Contact Your Local County Judge's Office or County Website

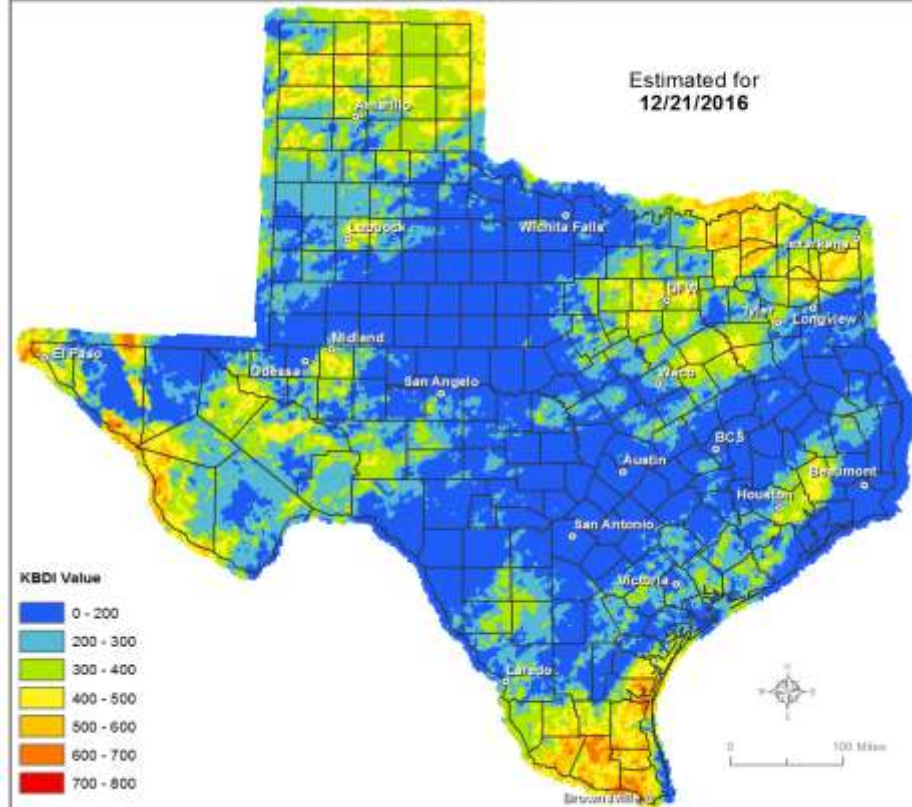
RED FLAG WARNINGS: www.weather.gov
Burn Ban RSS feed available at <http://tfsfrp.tamu.edu/wildfires/BurnBan.xml>

* Burn Ban is either Active Red Flag Warning Day
or Burn Ban is either Active or KBDI County Warning Day

Keetch-Byram Drought Index

(4 km x 4 km resolution)

Estimated for
12/21/2016



KBDI Value

- 0 - 200
- 200 - 300
- 300 - 400
- 400 - 500
- 500 - 600
- 600 - 700
- 700 - 800

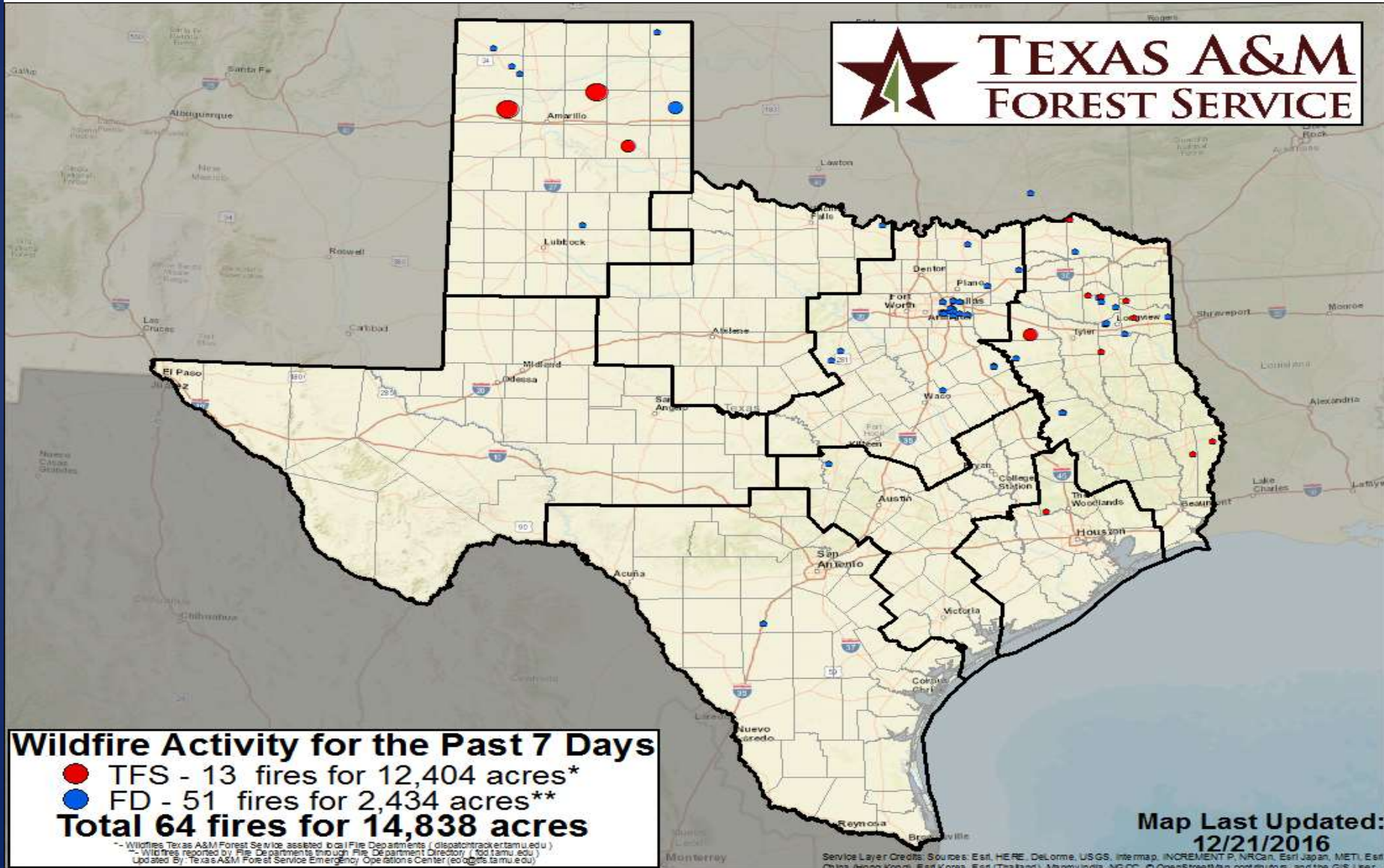
TEXAS A&M
AGRI LIFE
RESEARCH

Produced by TAMU Spatial Sciences Laboratory
in partnership with Texas A&M Forest Service

TEXAS A&M
FOREST SERVICE

Fire Activity (*Last 24 Hours)

Reports 721 (+5) fires and 122,050 (+320) acres destroyed this year. There are 55 (no change) counties with burn bans. The Keetch-Byram Drought Index list 20 (no change) counties with an average over 400.



Training

DATES		TITLE	COURSE	LOCATION
12/21/16	12/22/16	Advanced Incident Command System, Command and General Staff	G-400	San Angelo