

Texas Department of Public Safety Texas Division of Emergency Management

Texas State Operations Center



Situation Awareness Brief



Wednesday, December 21st 2016
As of 0900 CST

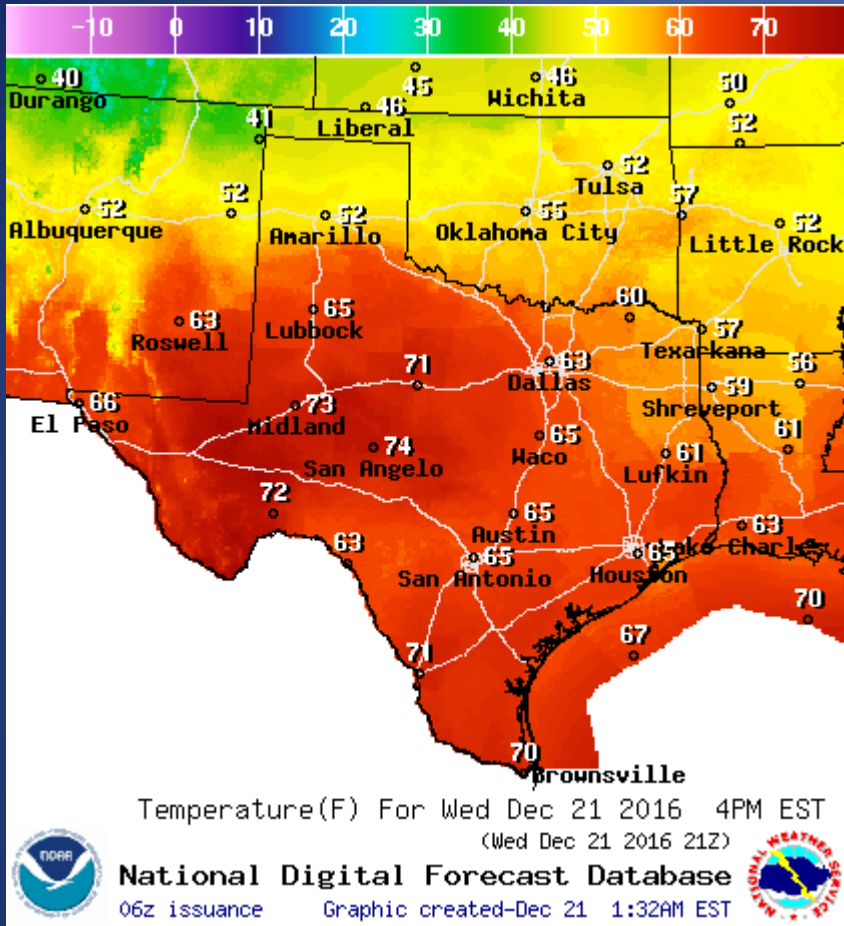
Incidents Reported to the State Operations Center (last 24 hours)

DATE	EVENT / INCIDENT	LOCATION (City/County)	Final Report: Y/N
12/20/16	Initial Report of the Edge Cut Off Wildfire	Brazos County	N
12/20/16	Final Report of the Edge Cut Off Wildfire	Brazos County	Y
12/20/16	Update #2 of the Natural Gas Disruption	Hutchinson County	N
12/21/16	Initial Report of a Road Closure (State Loop 250)	Midland/Midland County	N

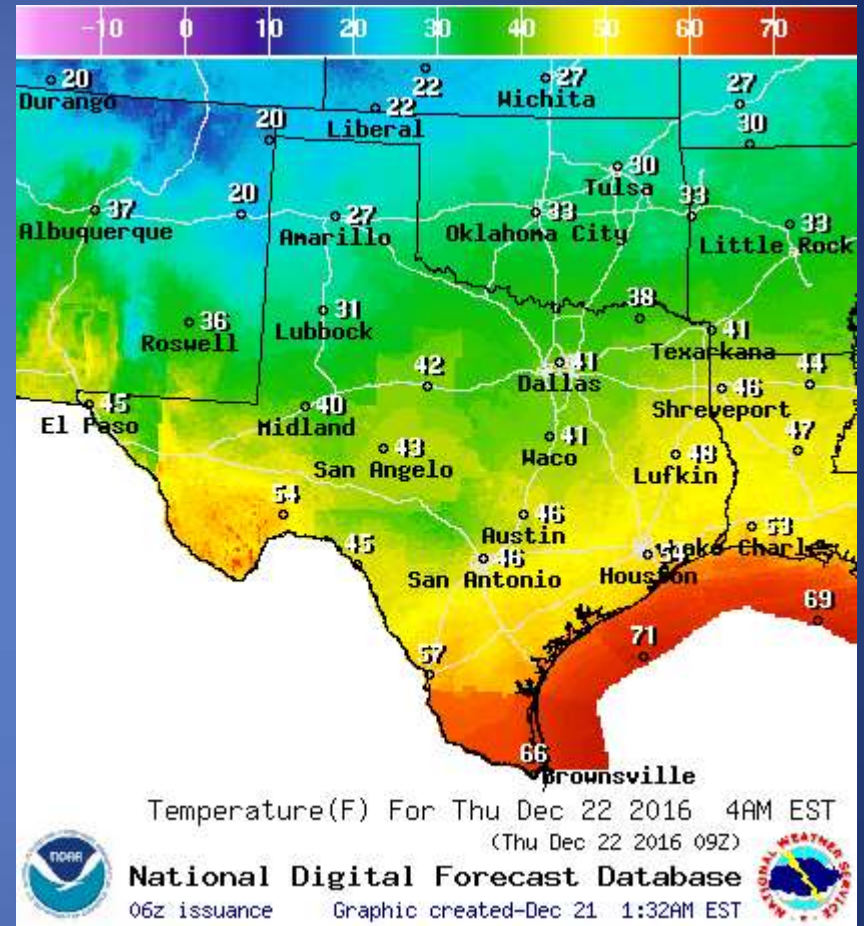
Informational Products Distributed by the State Operations Center

DATE	SUBJECT
12/20/16	NWS Southern Region Headquarters: Weekly Webinar Briefing Slides
12/20/16	NWS Fort Worth: UPDATE Storm System Differences
12/21/16	FEMA Region 6 Daily Situation Awareness Briefing
12/21/16	Daily NWS Threat Brief for Wednesday, December 21, 2016 for FEMA Region 6

Weather Forecast

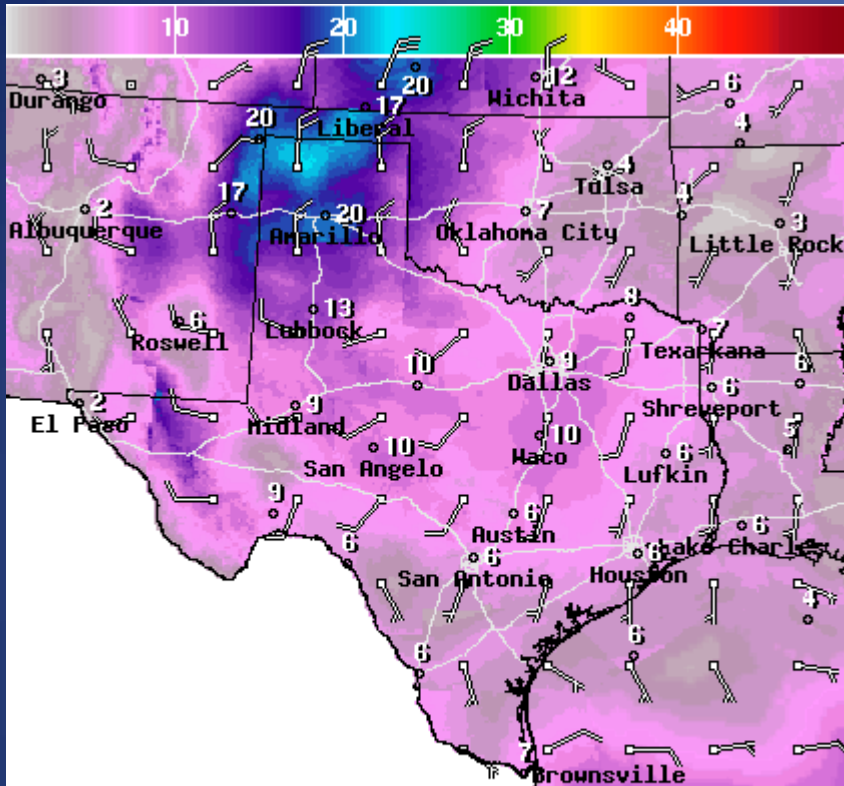


Highs



Lows

Weather Forecast



WindSpd(Kts) & WindDir For Wed Dec 21 2016 4PM EST
(Wed Dec 21 2016 21Z)

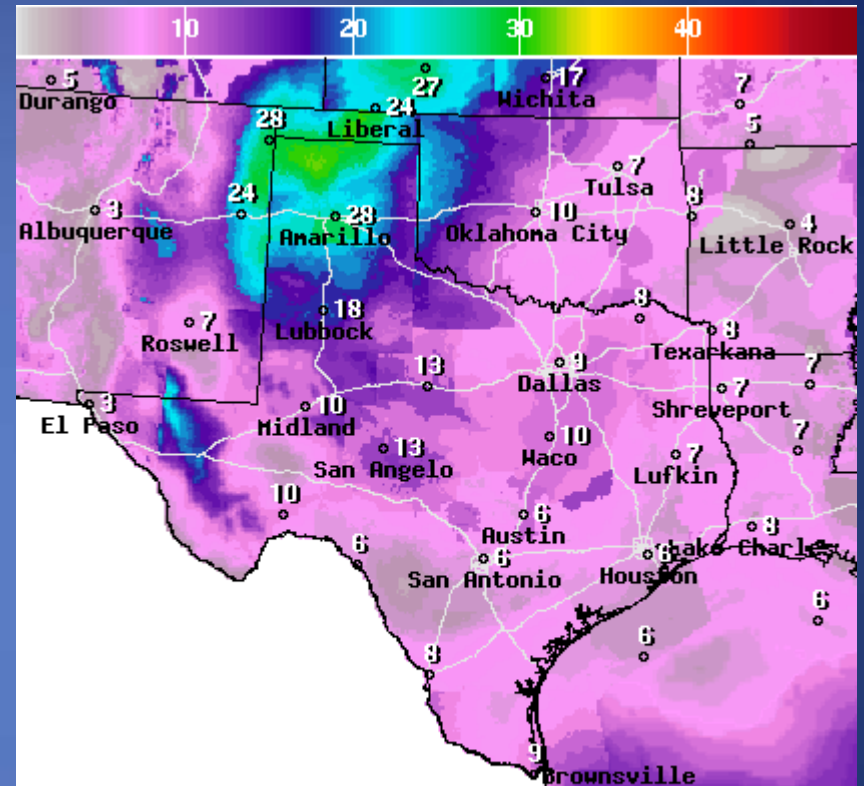


National Digital Forecast Database

06z issuance Graphic created-Dec 21 1:32AM EST



Wind Speeds



Wind Gust(Kts) Wed Dec 21 2016 4PM EST
(Wed Dec 21 2016 21Z)



National Digital Forecast Database

06z issuance Graphic created-Dec 21 1:36AM EST



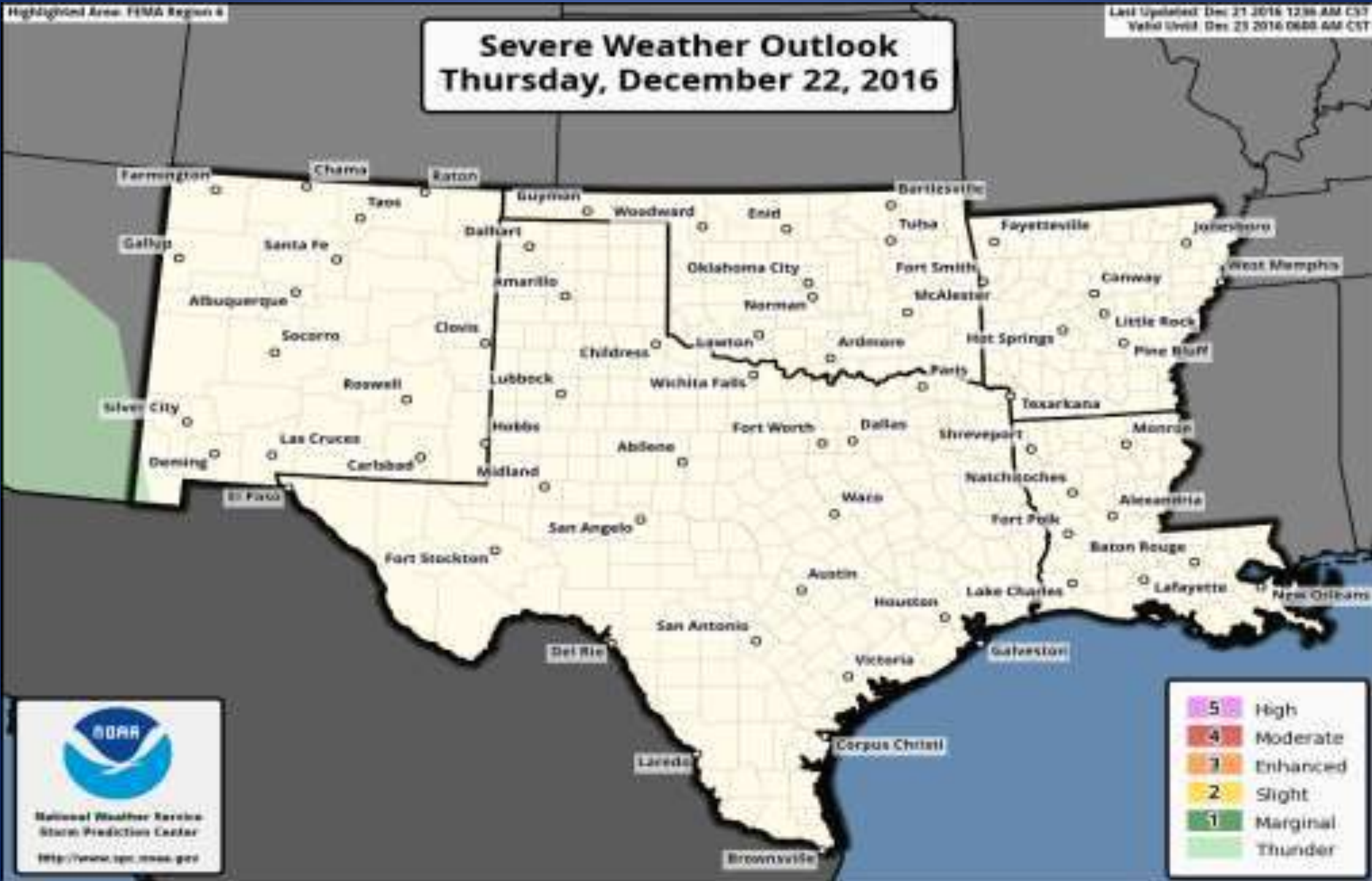
Gusts

Hazardous Weather

Highlighted Area: HMA Region 6

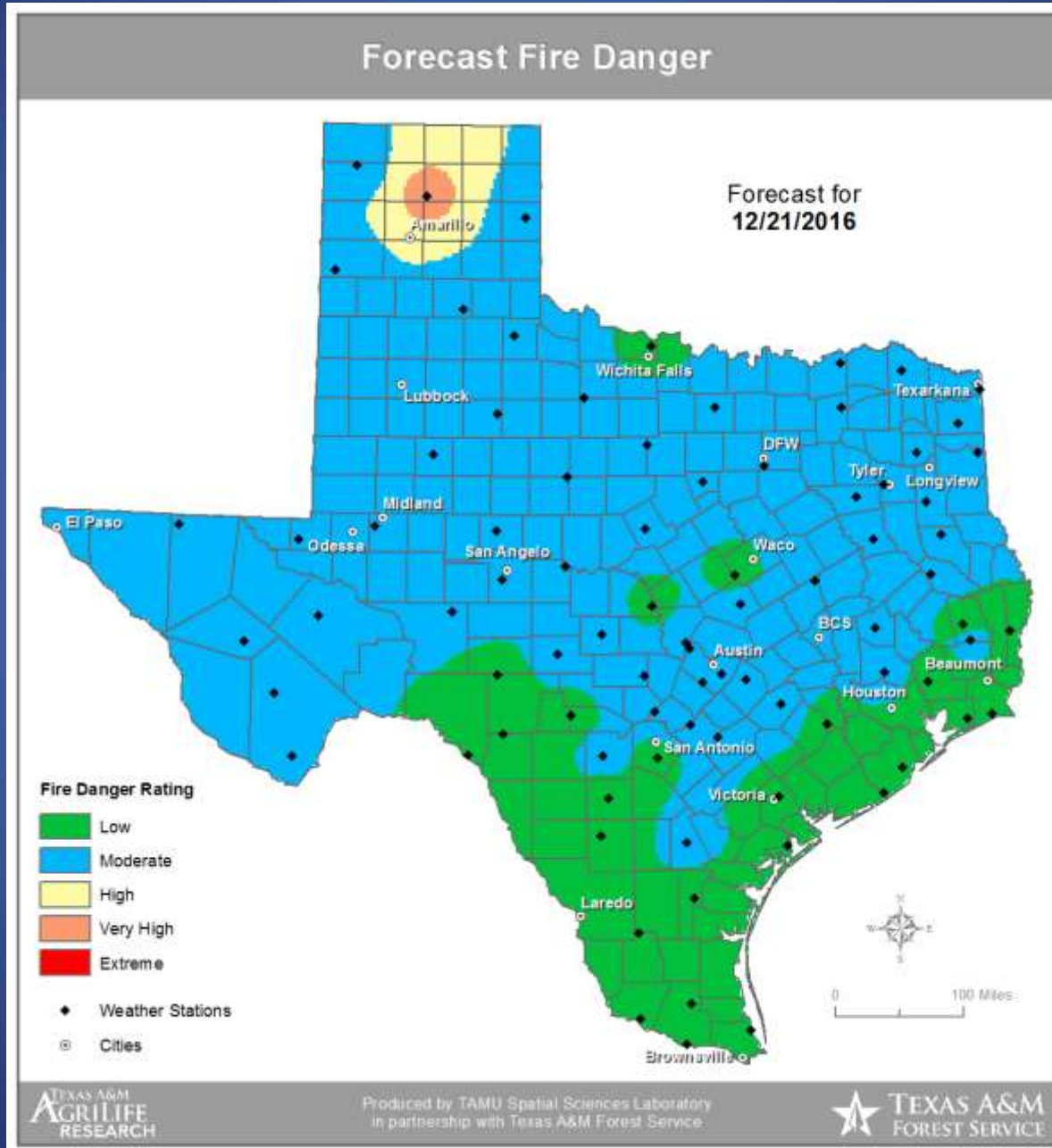
Last Updated: Dec 21 2016 12:38 AM CST
Valid Until: Dec 23 2016 06:00 AM CST

Severe Weather Outlook Thursday, December 22, 2016



5	High
4	Moderate
3	Enhanced
2	Slight
1	Marginal
	Thunder

Fire Danger Forecast



Burn Bans and KBDI INDEX

OUTDOOR BURN BANS

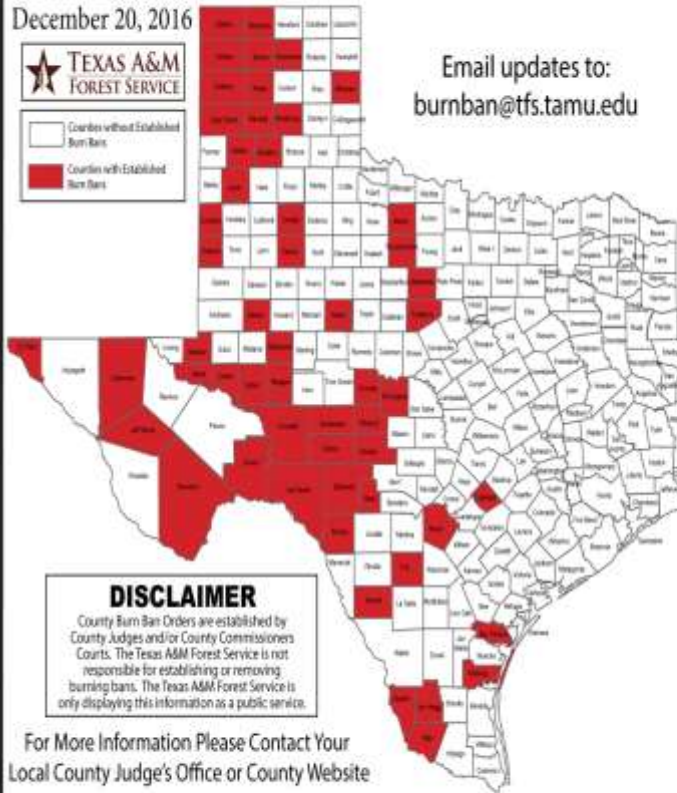
December 20, 2016



Email updates to:
burnban@tfs.tamu.edu

Counties with Burn Bans: 55

- Aransas
- Baylor*
- Brewster
- Caldwell
- Castro
- Cochran
- Concho
- Cone
- Crockett
- Crosby
- Cullbertson
- Dallas
- Deaf Smith
- Denney
- Eastland
- Edwards
- El Paso
- Frio
- Garza
- Glasscock
- Hartley
- Hutchinson
- Jeff Davis
- Jim Hogg
- Kimble
- Kinney
- Kleberg
- Lamb
- Martin
- McCulloch
- Mensard
- Moore
- Nolan
- Oldham
- Potter
- Randall
- Reagan
- Real
- San Patricio
- Schleicher
- Sherman
- Starr
- Stephens
- Sutton
- Swisher
- Terrell
- Throckmorton
- Upton
- Val Verde
- Ward
- Wheeler
- Winkler*
- Yorkam*
- Zapata



DISCLAIMER

County Burn Ban Orders are established by County Judges and/or County Commissioners Courts. The Texas A&M Forest Service is not responsible for establishing or removing burning bans. The Texas A&M Forest Service is only displaying this information as a public service.

For More Information Please Contact Your Local County Judge's Office or County Website

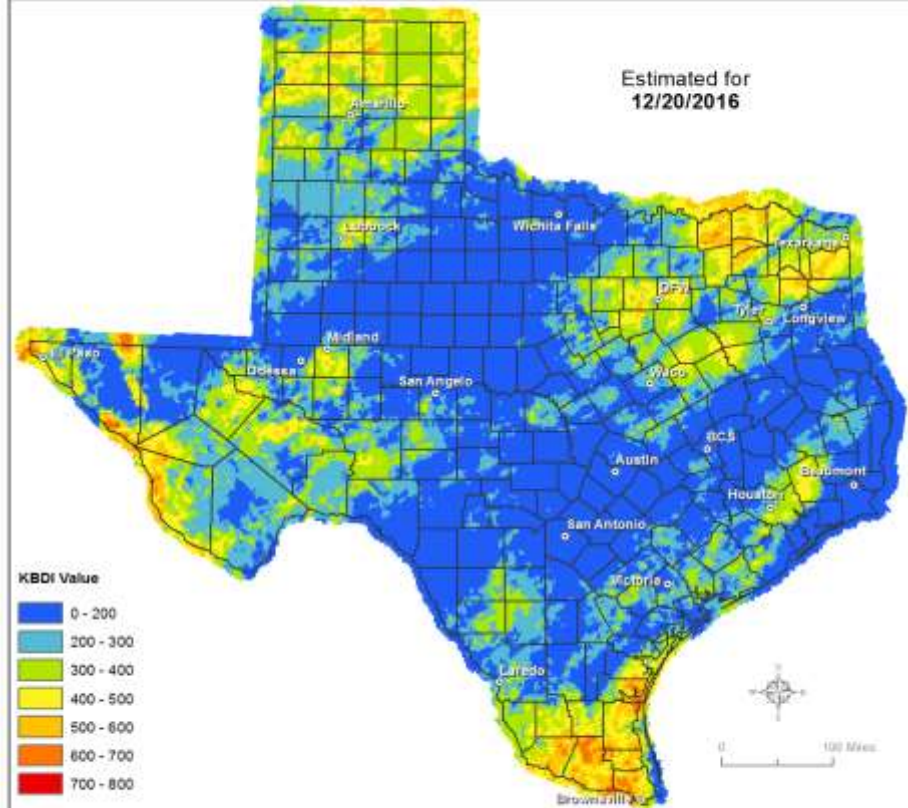
RED FLAG WARNINGS: www.weather.gov
Burn Ban RSS feed available at <http://tfsfp.tamu.edu/wildfires/BurnBan.xml>

* Burn Ban order issued only by Burning Ban
* Burn Ban order issued only by County Judge

Keetch-Byram Drought Index

(4 km x 4 km resolution)

Estimated for
12/20/2016



KBDI Value

- 0 - 200
- 200 - 300
- 300 - 400
- 400 - 500
- 500 - 600
- 600 - 700
- 700 - 800



Produced by TAMU Spatial Sciences Laboratory
in partnership with Texas A&M Forest Service



Training

DATES		TITLE	COURSE	LOCATION
12/19/16	12/21/16	Intermediate Incident Command System for Expanding Incidents	G-300	San Angelo
12/21/16	12/21/16	Social Media Tools and Techniques	PER-344	Fort Worth
12/21/16	12/22/16	Advanced Incident Command System, Command and General Staff	G-400	San Angelo