

Texas Department of Public Safety Texas Division of Emergency Management

Texas State Operations Center



Situation Awareness Brief



Tuesday, December 20th 2016
As of 0900 CST

Incidents Reported to the State Operations Center (last 24 hours)

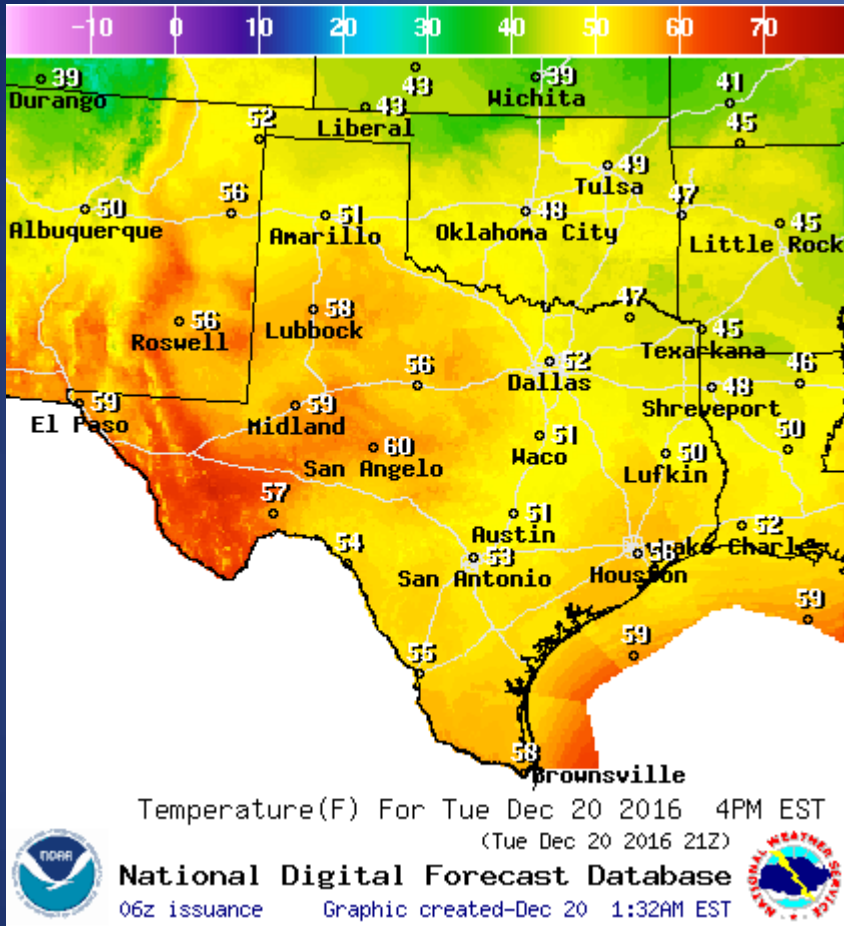
DATE	EVENT / INCIDENT	LOCATION (City/County)	Final Report: Y/N
12/19/16	Final Report of a Structure Fire	Lynn County	Y
12/19/16	Final Report on the Green Baca Fire	Oldham and Potter Counties	Y
12/19/16	Initial Report of a Wildfire	DeWitt County	N
12/19/16	Initial Report of a Communications Outage affecting Cell Service	Aransas, Refugio, San Patricio and Nueces Counties	N
12/19/16	Final Report of the Wildfire	DeWitt County	Y

Informational Products

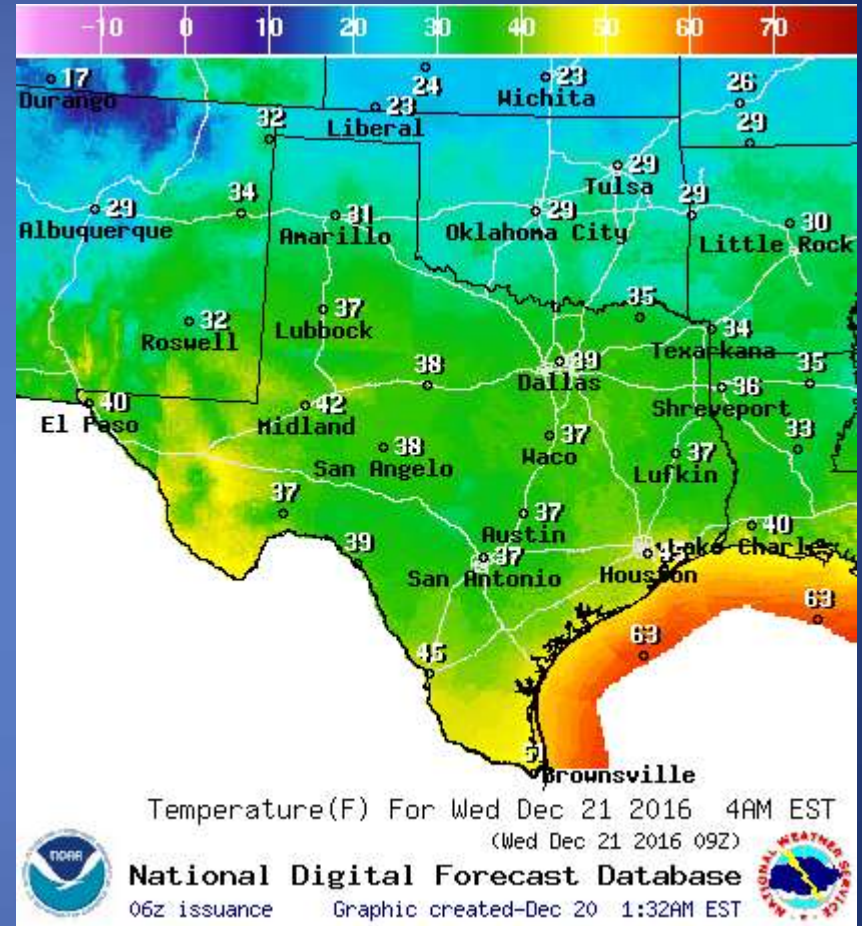
Distributed by the State Operations Center

DATE	SUBJECT
12/19/16	NWS El Paso: Weather Hazards Outlook, Monday December 19th, 2016
12/20/16	FEMA Region 6 Daily Situation Awareness Briefing
12/20/16	Daily NWS Threat Brief for Tuesday, December 20, 2016 for FEMA Region 6

Weather Forecast

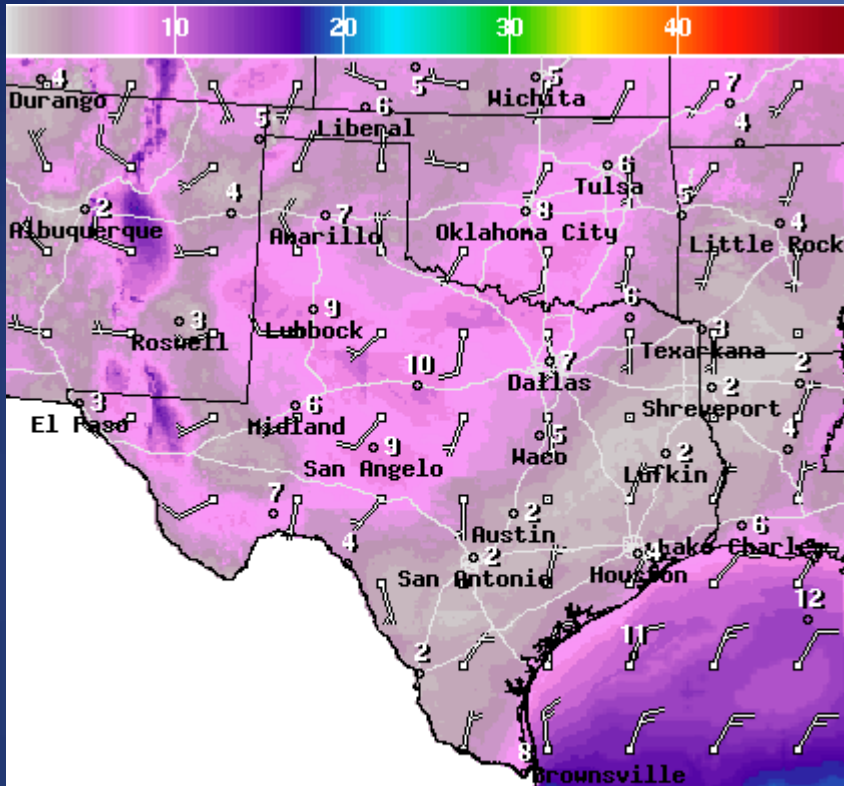


Highs



Lows

Weather Forecast

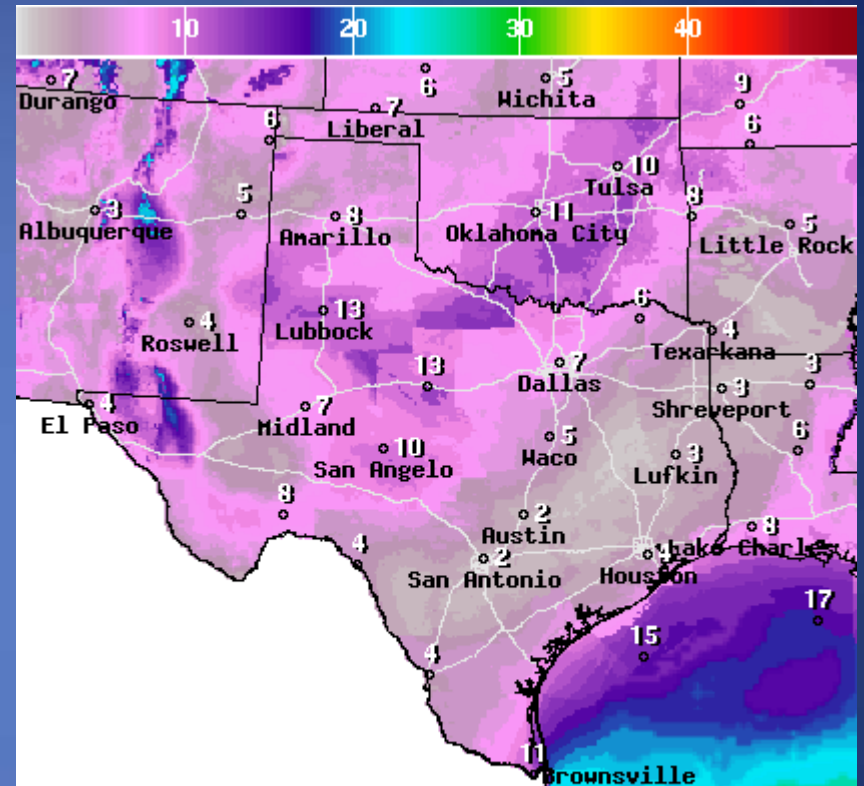


WindSpd(Kts) & WindDir For Tue Dec 20 2016 4PM EST
(Tue Dec 20 2016 21Z)



National Digital Forecast Database

06z issuance Graphic created-Dec 20 1:38AM EST



Wind Gust(Kts) Tue Dec 20 2016 4PM EST
(Tue Dec 20 2016 21Z)



National Digital Forecast Database

06z issuance Graphic created-Dec 20 1:41AM EST



Wind Speeds

Gusts

Hazardous Weather

Highlighted Area: FEMA Region 6

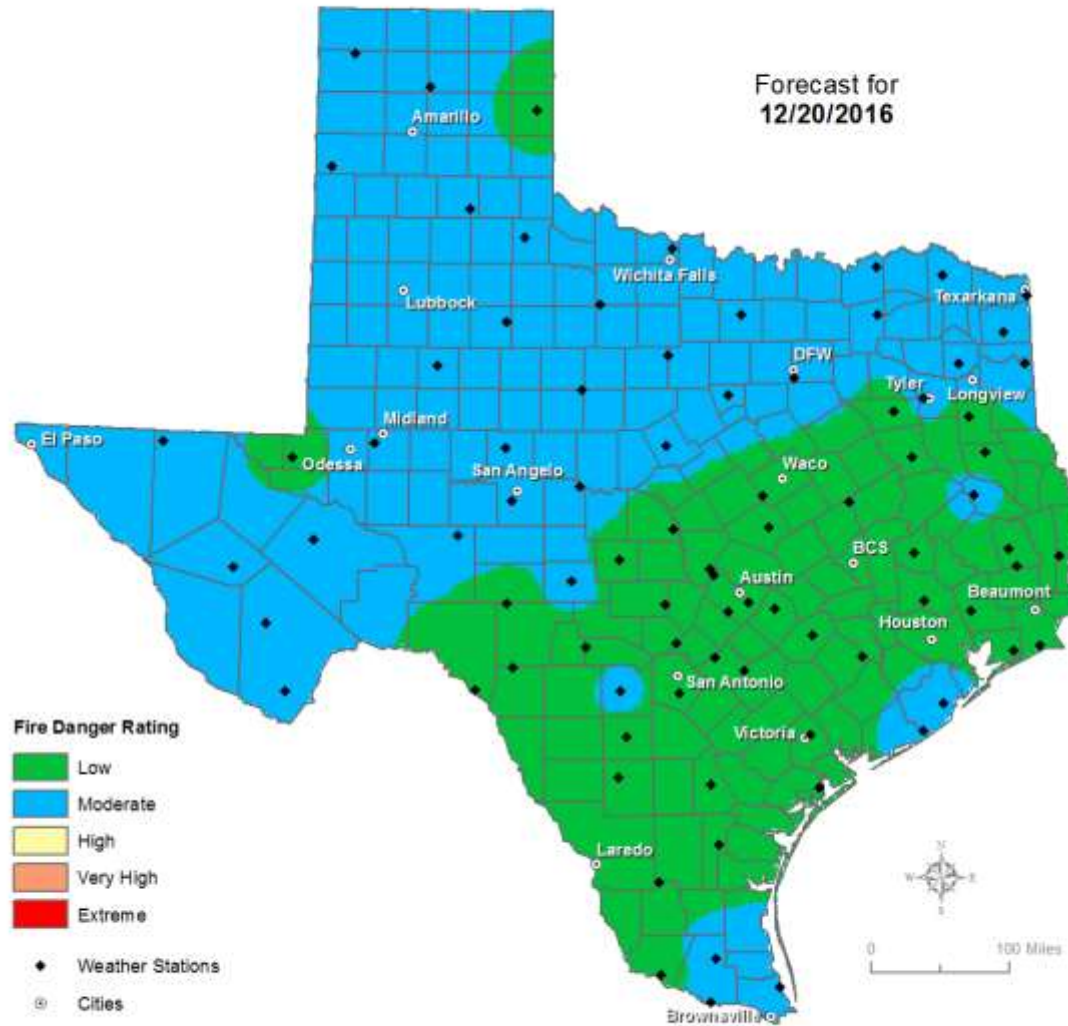
Last Updated: Dec 19 2016 11:13 PM CST
Valid Until: Dec 21 2016 06:00 AM CST

Severe Weather Outlook Tuesday, December 20, 2016



Fire Danger Forecast

Forecast Fire Danger



Burn Bans and KBDI INDEX

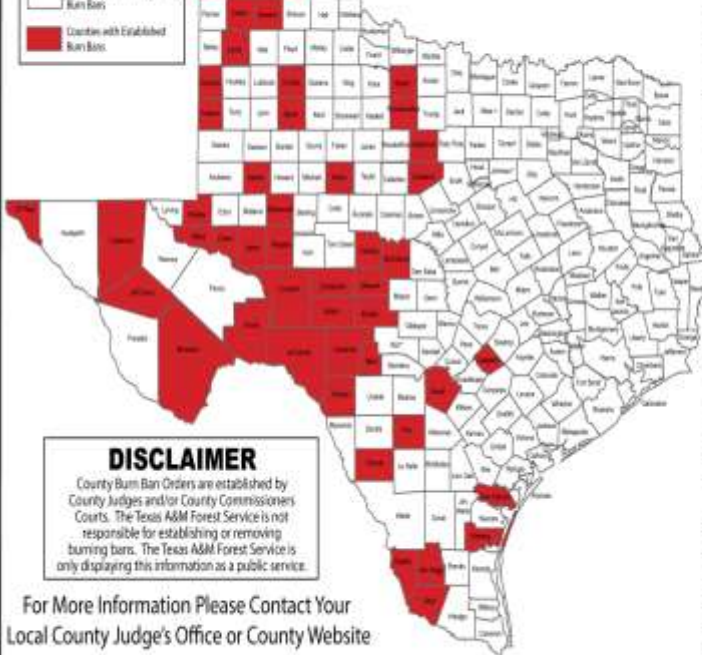
OUTDOOR BURN BANS

December 19, 2016



Counties without Established Burn Bans
Counties with Established Burn Bans

Email updates to:
burnban@tfs.tamu.edu



Counties with Burn Bans: 55

- Armstrong
- Bay*[†]
- Brewer
- Castro
- Cochran
- Concho
- Cook
- Crosby
- Dallas
- Deaf Smith
- Dimmit
- Eastland
- Edwards
- Frio
- Garza
- Glasscock
- Hartley
- Hutchinson
- Jeff Davis
- Jim Hogg
- Kinney
- Kleberg
- Lamb
- Martin
- McCallum
- Mensard
- Moore
- Nolan
- Oltman
- Potter
- Randall
- Reagan
- Real
- San Patricio
- Schlicker
- Sherman
- Star
- Stephens
- Sutton
- Swisher
- Terrell
- Throckmorton
- Upton
- Val Verde

[†] Burn Ban modified during a Red Flag Warning day
[‡] Burn Ban modified during a County Fire ban day

DISCLAIMER

County Burn Ban Orders are established by County Judges and/or County Commissioners Courts. The Texas A&M Forest Service is not responsible for establishing or removing burning bans. The Texas A&M Forest Service is only displaying this information as a public service.

For More Information Please Contact Your Local County Judge's Office or County Website

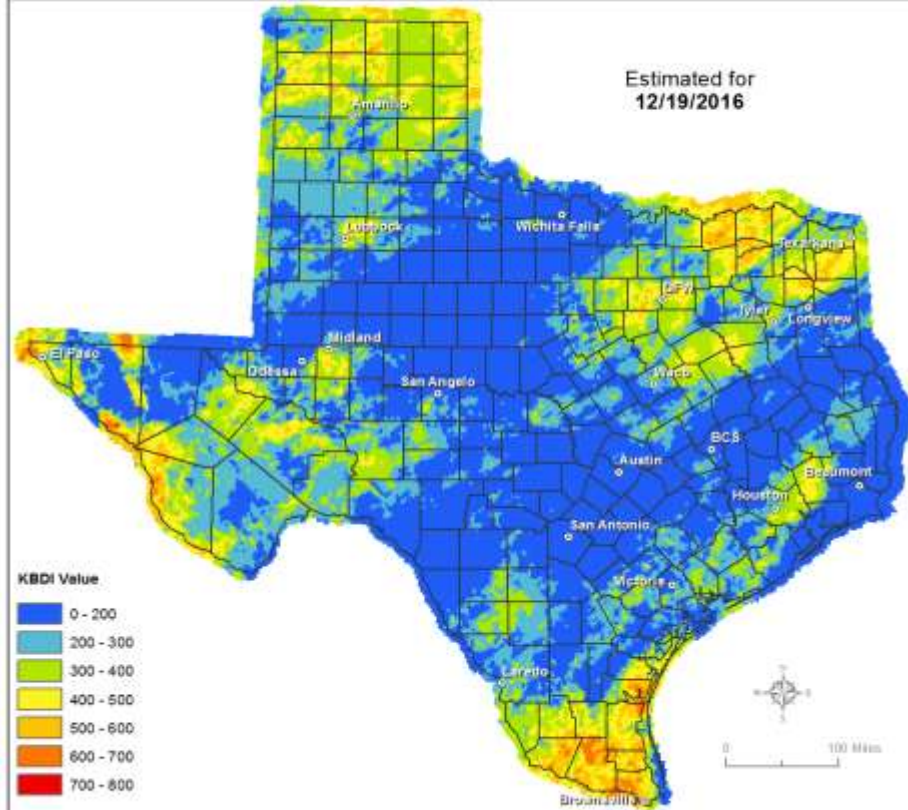
RED FLAG WARNINGS: www.weather.gov

Burn Ban RSS feed available at <http://tfsfp.tamu.edu/wildfires/BurnBan.xml>

Keetch-Byram Drought Index

(4 km x 4 km resolution)

Estimated for
12/19/2016



- KBDI Value**
- 0 - 200
 - 200 - 300
 - 300 - 400
 - 400 - 500
 - 500 - 600
 - 600 - 700
 - 700 - 800

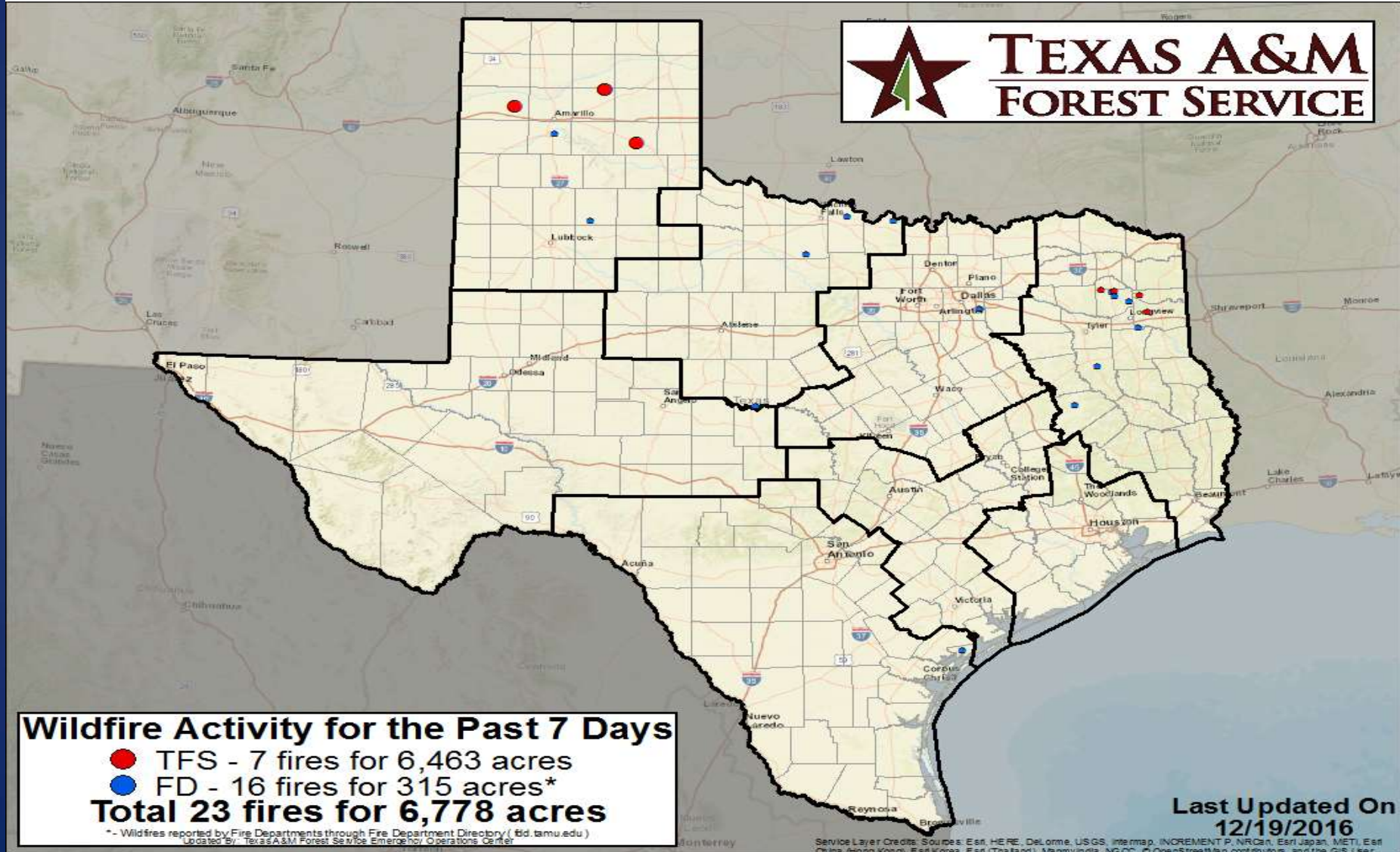


Produced by TAMU Spatial Sciences Laboratory in partnership with Texas A&M Forest Service



Fire Activity (*Last 24 Hours)

Reports 714 (+6) fires and 121,714 (+6,458) acres destroyed this year. There are 55 (+1) counties with burn bans. The Keetch-Byram Drought Index list 20 (+3) counties with an average over 400.



Training

DATES		TITLE	COURSE	LOCATION
12/19/16	12/21/16	Intermediate Incident Command System for Expanding Incidents	G-300	San Angelo
12/20/16	12/20/16	Social Media for Natural Disaster Response and Recovery	PER-304	Fort Worth