

Texas Department of Public Safety Texas Division of Emergency Management

Texas State Operations Center



Situation Awareness Brief



Wednesday, December 14th 2016
As of 0900 CST

Incidents Reported to the State Operations Center (last 24 hours)

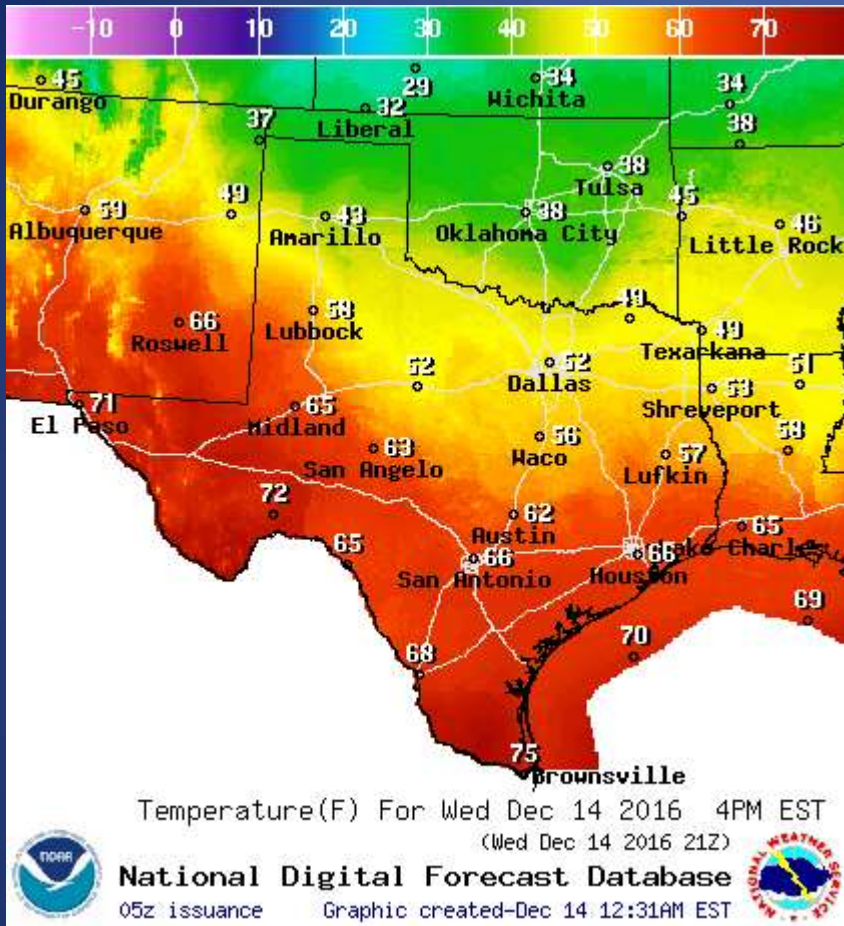
DATE	EVENT / INCIDENT	LOCATION (City/County)	Final Report: Y/N
12/13/16	Initial Report of a Road Closure (IH 35)	Bell County	N
12/13/16	Final Report of a Road Closure (IH 35)	Bell County	Y
12/13/16	ELT Mission 16M0931 Opened	Harris County	N
12/14/16	Silver Alert Activation for San Angelo PD	San Angelo/Tom Green County	N
12/14/16	Silver Alert Discontinuation for San Angelo PD	San Angelo/Tom Green County	Y

Informational Products

Distributed by the State Operations Center

DATE	SUBJECT
12/13/16	DSHS Arbovirus Activity Report - Week 49 (ending December 10, 2016)
12/13/16	NWS Fort Worth: Update: Travel Week Weather
12/13/16	NWS Fort Worth Public Information Statement of Missing Surface Data Observations
12/14/16	FEMA Region 6 Daily Situation Awareness Briefing
12/14/16	Daily NWS Threat Brief for Wednesday, December 14, 2016 for FEMA Region 6
12/14/16	NWS Fort Worth: Weather Update

Weather Forecast

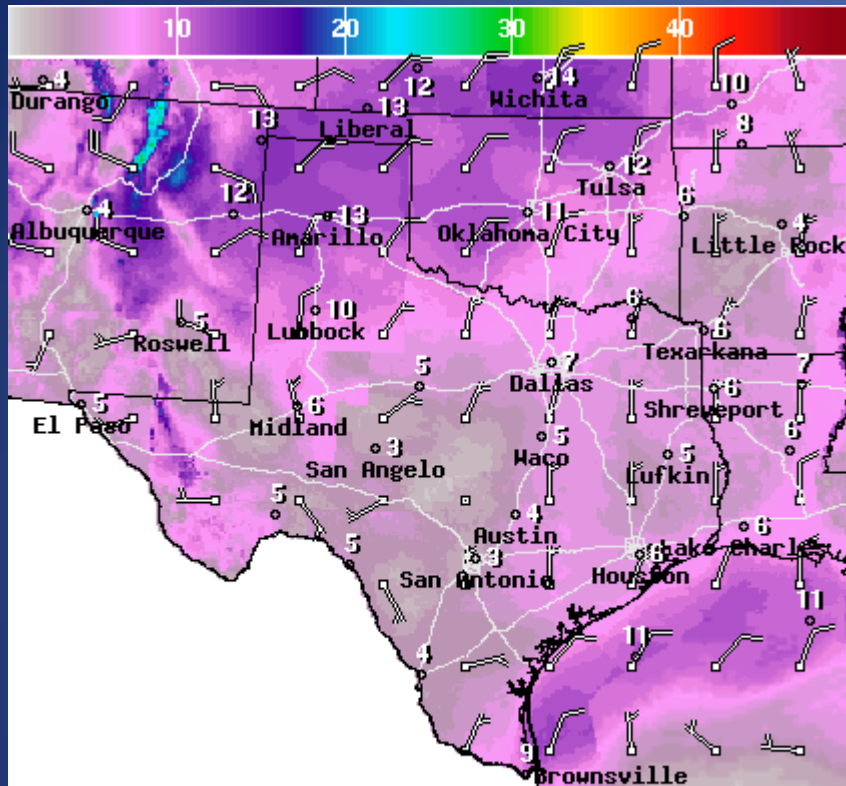


Highs



Lows

Weather Forecast

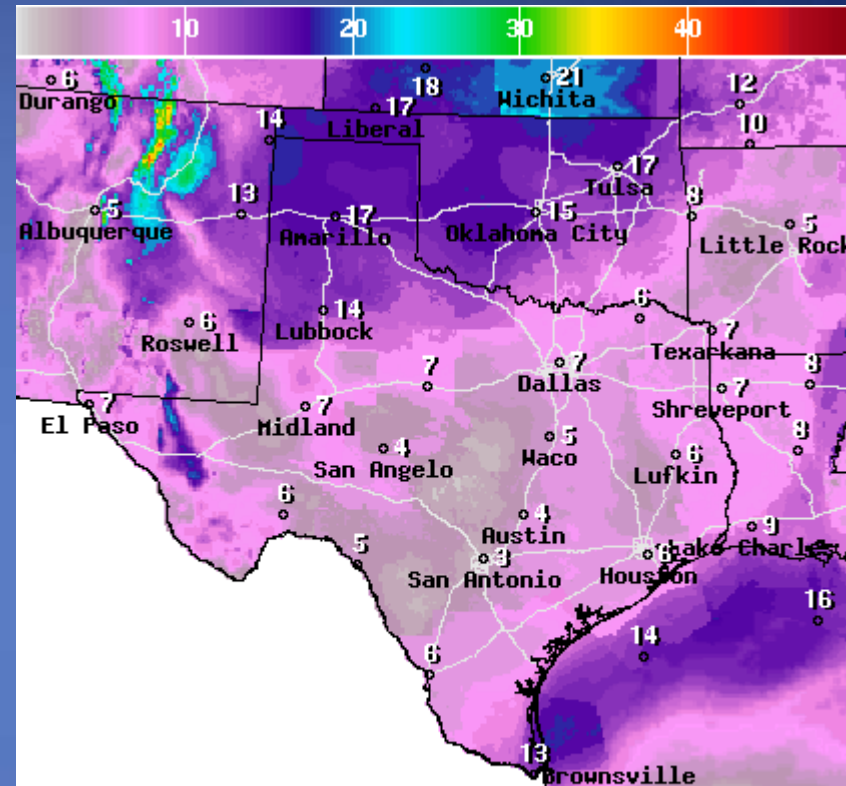


WindSpd(Kts) & WindDir For Wed Dec 14 2016 4PM EST
(Wed Dec 14 2016 21Z)



National Digital Forecast Database

05z issuance Graphic created-Dec 14 12:35AM EST



Wind Gust(Kts) Wed Dec 14 2016 4PM EST
(Wed Dec 14 2016 21Z)



National Digital Forecast Database

05z issuance Graphic created-Dec 14 12:37AM EST



Wind Speeds

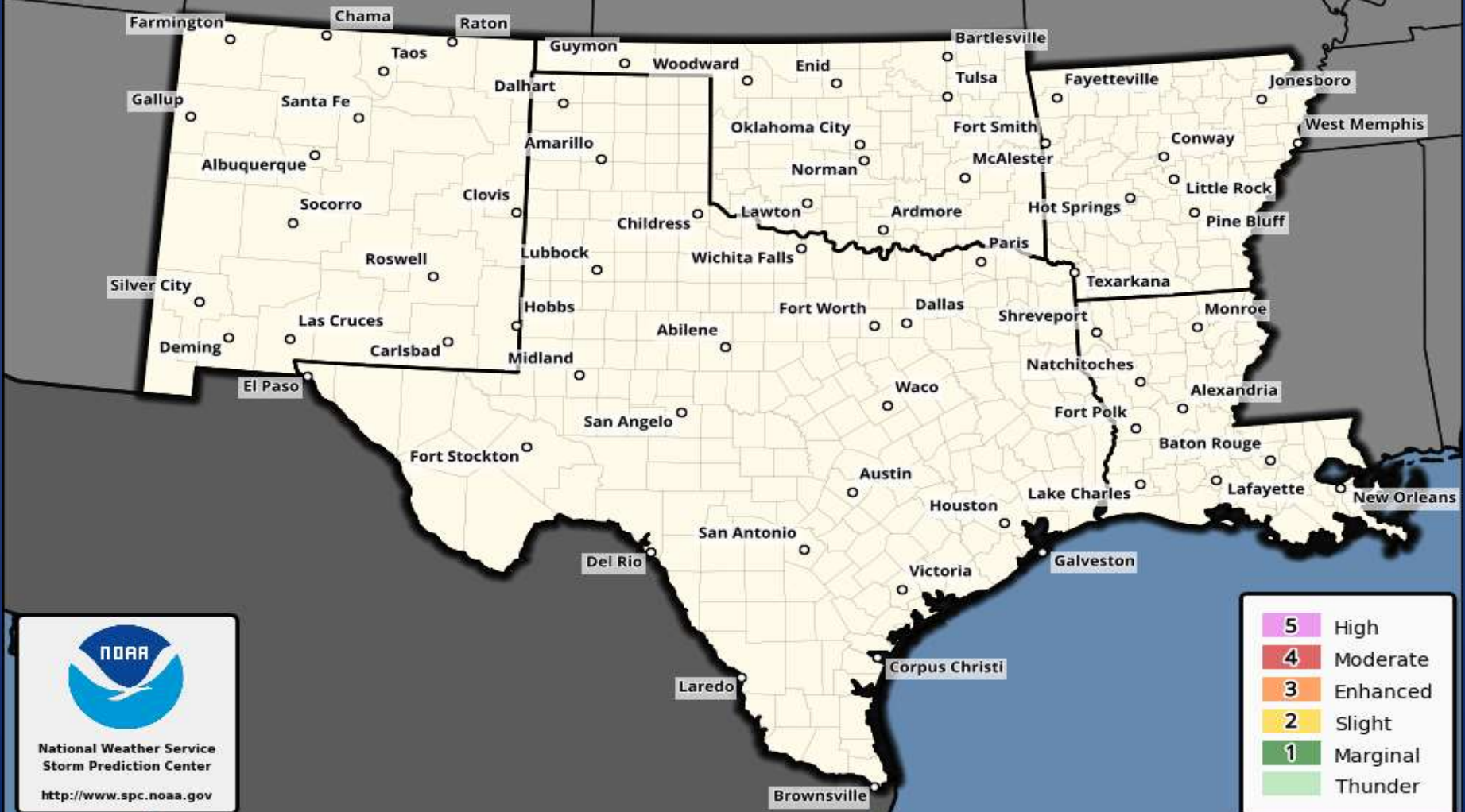
Gusts

Hazardous Weather

Highlighted Area: FEMA Region 6

Last Updated: Dec 14 2016 0628 AM CST
Valid Until: Dec 15 2016 0600 AM CST

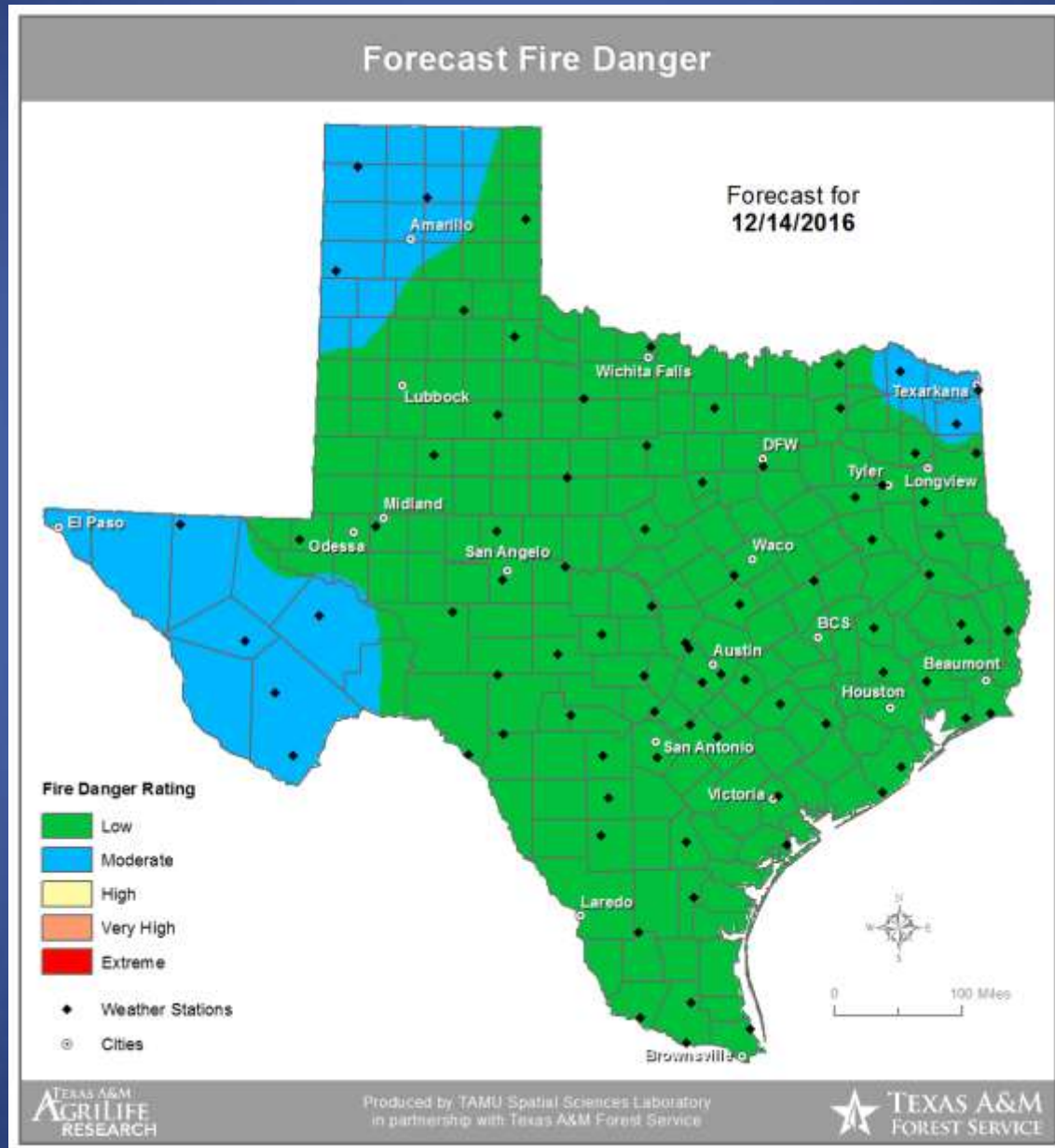
Severe Weather Outlook Wednesday, December 14, 2016



National Weather Service
Storm Prediction Center

<http://www.spc.noaa.gov>

Fire Danger Forecast



Burn Bans and KBDI INDEX

OUTDOOR BURN BANS

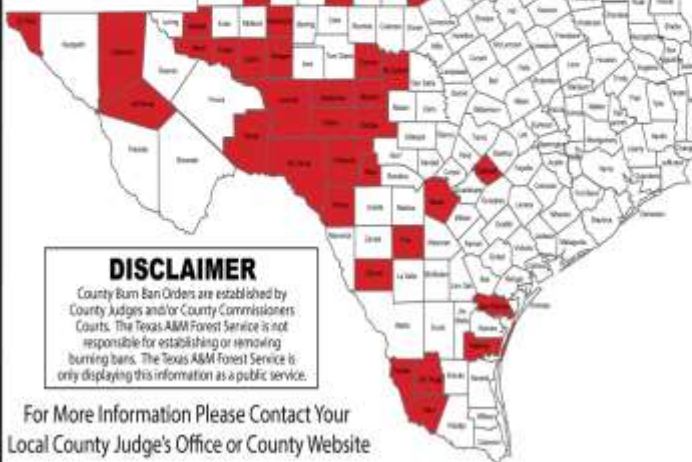
December 13, 2016



Email updates to:
burnban@tfs.tamu.edu

Counties with Burn Bans: 54

- Armstrong
- Baylor*
- Brewer
- Caldwell
- Castro
- Cochar
- Concho
- Crane
- Crockett
- Crosby
- Culberson
- Dallam
- Deaf Smith
- Dinmit
- Eastland
- Edwards
- El Paso
- Frio
- Garda
- Gilchrist
- Hartley
- Haskell
- Jeff Davis
- Jim Hogg
- Kendall
- Kinney
- Kleberg
- Lamb
- Martin
- McCulloch
- Morland
- Moore
- Nolan
- Oldham
- Petot
- Randall
- Reagan
- Real
- San Patricio
- Schleicher
- Sherman
- Starr
- Stephens
- Sutton
- Swisher
- Tarrant
- Throckmorton
- Upton
- Val Verde
- Ward
- Wheeler
- Winkler*
- Yoakum
- Zapata



DISCLAIMER

County Burn Ban Orders are established by County Judges and/or County Commissioners Courts. The Texas A&M Forest Service is not responsible for establishing or removing burning bans. The Texas A&M Forest Service is only displaying this information as a public service.

For More Information Please Contact Your Local County Judge's Office or County Website

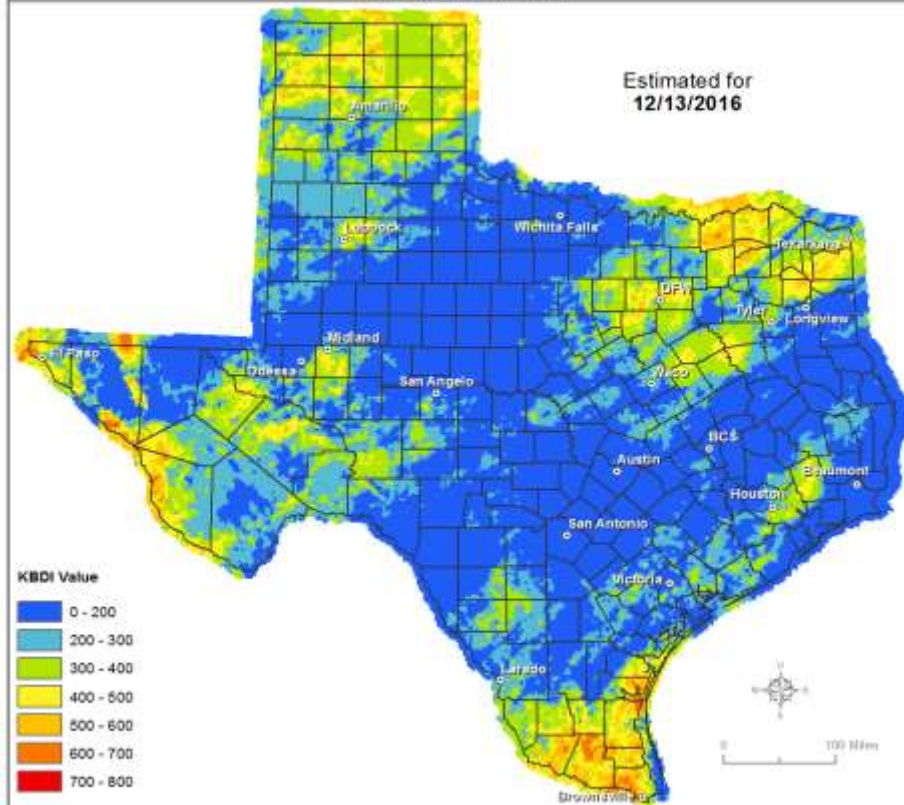
RED FLAG WARNINGS: www.weather.gov
Burn Ban RSS feed available at <http://tfsfp.tamu.edu/wildfires/BurnBan.xml>

* Burn Ban in effect during a Red Flag Warning for
* Burn Ban in effect during a County for specific

Keetch-Byram Drought Index

(4 km x 4 km resolution)

Estimated for
12/13/2016



KBDI Value

- 0 - 200
- 200 - 300
- 300 - 400
- 400 - 500
- 500 - 600
- 600 - 700
- 700 - 800



Produced by TAMU Spatial Sciences Laboratory
in partnership with Texas A&M Forest Service



Fire Activity (*Last 24 Hours)

Reports 707 (no change) fires and 115,253 (no change) acres destroyed this year. There are 54 (+1) counties with burn bans. The Keetch-Byram Drought Index list 17 (no change) counties with an average over 400.



Training

DATES		TITLE	COURSE	LOCATION
12/12/16	12/14/16	Intermediate Incident Command System for Expanding Incidents	G-300	Richmond
12/12/16	12/15/16	NIMS ICS All-Hazards Position Specific Plans Section Chief (PSC) Course	E/L-962	Arlington
12/12/16	12/16/16	NFPA 1006 2008 Edition Trench Rescue Levels I and II Pro-Board Certification	H-504	El Paso
12/12/16	12/16/16	NFPA 472 HazMat Technician - Pro-Board Certification	H-501	Midland
12/13/16	12/14/16	Community Cyber Security Exercise Planning	MGT-385	Dallas
12/13/16	12/15/16	NIMS ICS All-Hazards Type III Communications Unit Leader (COML)	E/L-969	Lubbock
12/13/16	12/15/16	Basic Public Information Officer Course(G290)/Public Information Officer Awareness Course(G289)/JIS/JIC Planning for Tribal, State, and Local PIOs(G291)	G-290/G289/ G291	Richmond
12/13/16	12/15/16	Intermediate Incident Command System for Expanding Incidents	G-300	Houston
12/13/16	12/16/16	NIMS ICS All-Hazards Position Specific Plans Section Chief (PSC) Course	E/L-962	Jonestown
12/14/16	12/14/16	Natural Disaster Awareness for Community Leaders	AWR-310	Corpus Christi
12/14/16	12/14/16	Hurricane Awareness	AWR-343	Corpus Christi

Training

DATES		TITLE	COURSE	LOCATION
12/14/16	12/14/16	Disaster Accounting 101 (Module 3)	T-600.c	Graham
12/14/16	12/14/16	Primary Screener/Personal Radiation Detector Refresher Course	PER-300	Humble
12/14/16	12/14/16	Radiation Instruments - Employment	PER-XXX Employment	Humble
12/14/16	12/14/16	Radiation Instruments - Operations	PER-345	Houston
12/14/16	12/14/16	Primary Screener Backpack Basic Refresher Course (Pilot)	AWR-XXX - CTOS	Humble
12/14/16	12/14/16	Introduction to Radiological/Nuclear WMD Operations Course	AWR-140	Houston