

# Texas Department of Public Safety Texas Division of Emergency Management

## Texas State Operations Center



### Situation Awareness Brief



Saturday, December 10<sup>th</sup> 2016  
As of 0900 CST

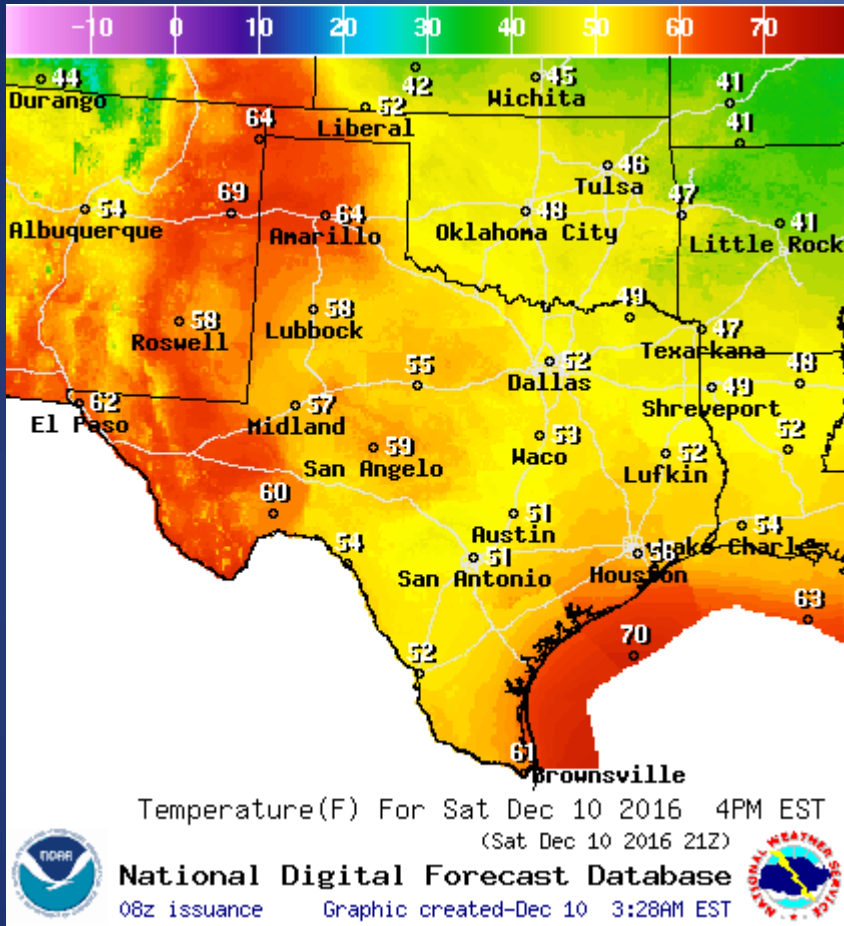
# Incidents Reported to the State Operations Center (last 24 hours)

<b>DATE</b>	<b>EVENT / INCIDENT</b>	<b>LOCATION (City/County)</b>	<b>Final Report: Y/N</b>
12/10/16	Endangered Missing Persons Alert Activation for the Frisco Police Department	Frisco/Collin County	N

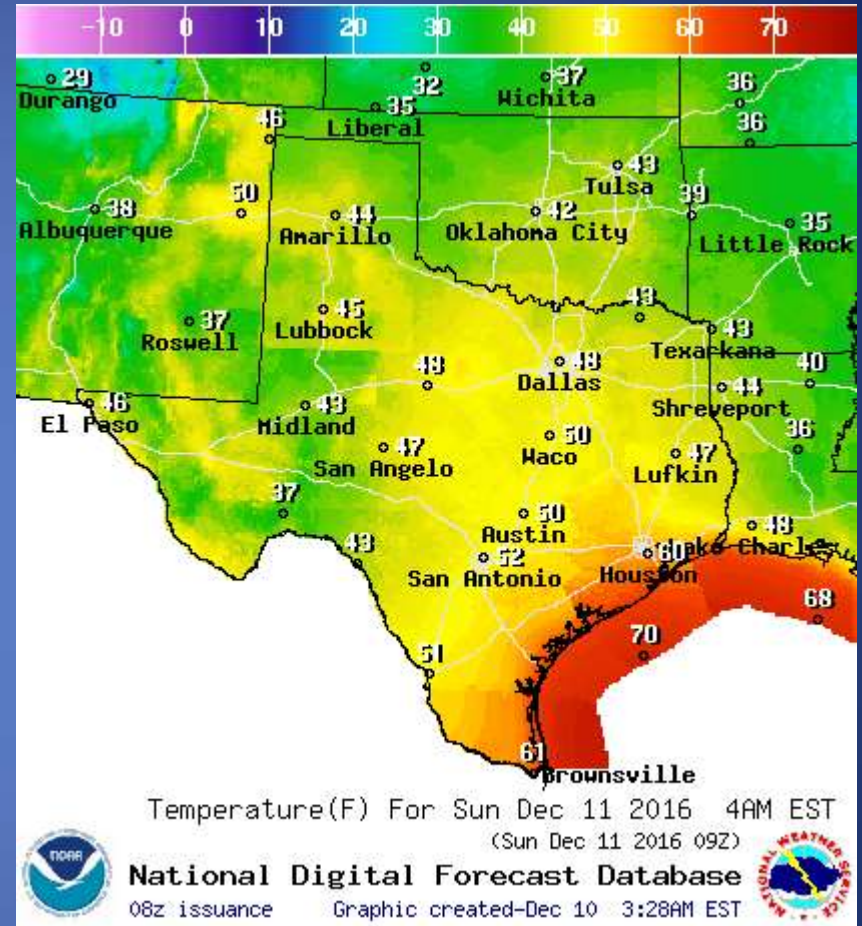
## Informational Products Distributed by the State Operations Center

<b>DATE</b>	<b>SUBJECT</b>
12/10/16	Daily NWS Threat Brief for Saturday, December 10, 2016 for FEMA Region 6

# Weather Forecast

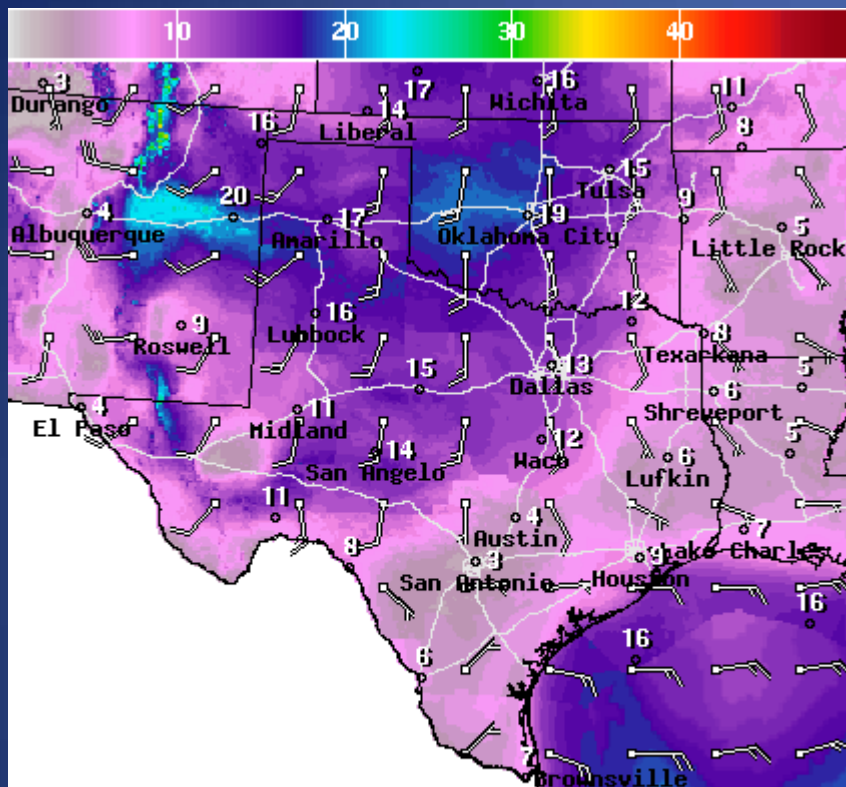


## Highs



## Lows

# Weather Forecast

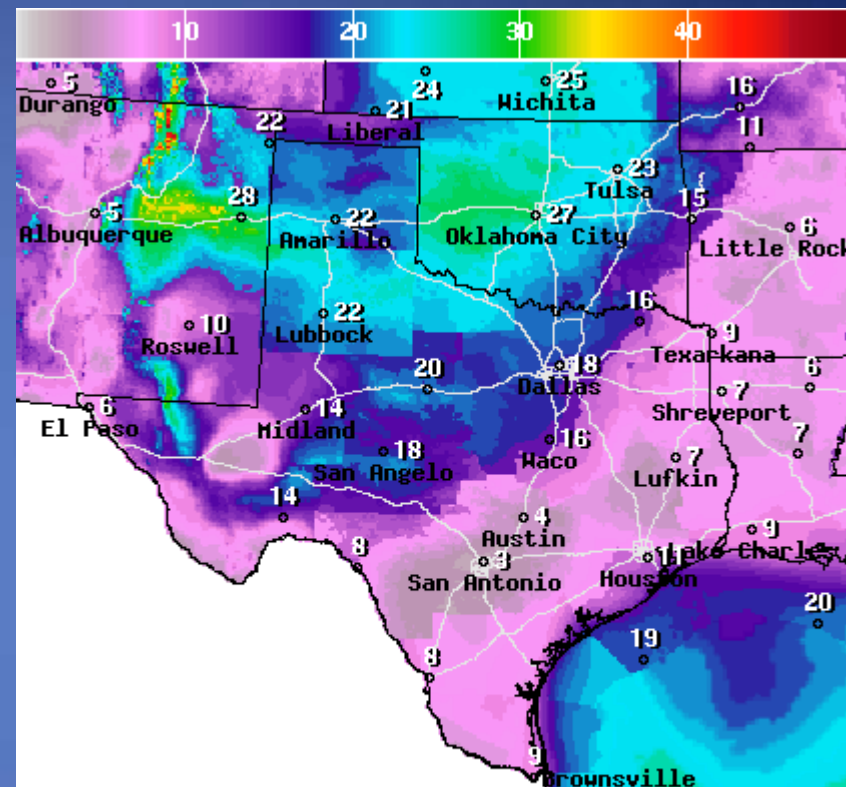


WindSpd(Kts) & WindDir For Sat Dec 10 2016 4PM EST  
(Sat Dec 10 2016 21Z)



National Digital Forecast Database

08z issuance Graphic created-Dec 10 3:32AM EST



Wind Gust(Kts) Sat Dec 10 2016 4PM EST  
(Sat Dec 10 2016 21Z)



National Digital Forecast Database

08z issuance Graphic created-Dec 10 3:34AM EST



## Wind Speeds

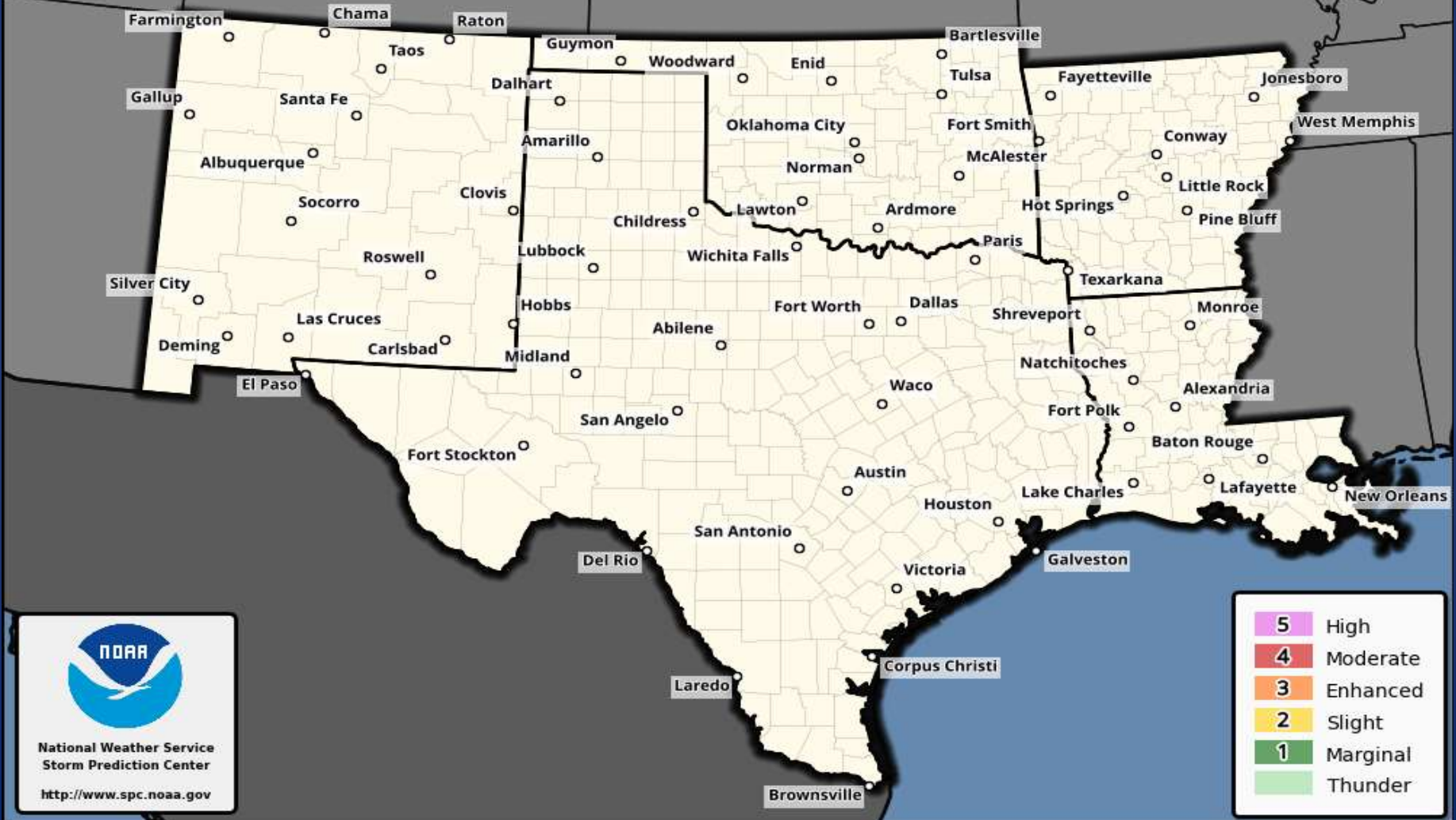
## Gusts

# Hazardous Weather

Highlighted Area: FEMA Region 6

Last Updated: Dec 10 2016 0642 AM CST  
Valid Until: Dec 11 2016 0600 AM CST

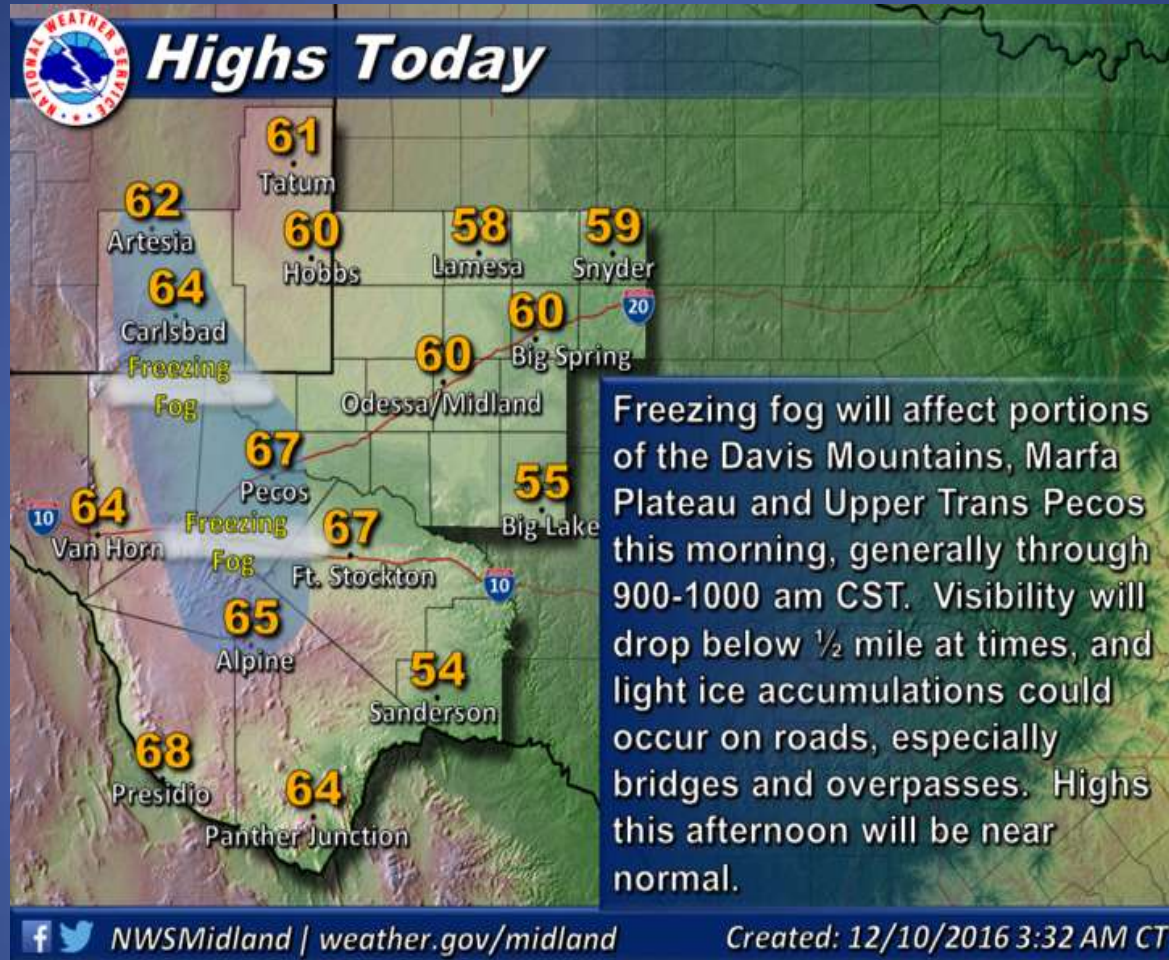
## Severe Weather Outlook Saturday, December 10, 2016



National Weather Service  
Storm Prediction Center

<http://www.spc.noaa.gov>

# Hazardous Weather



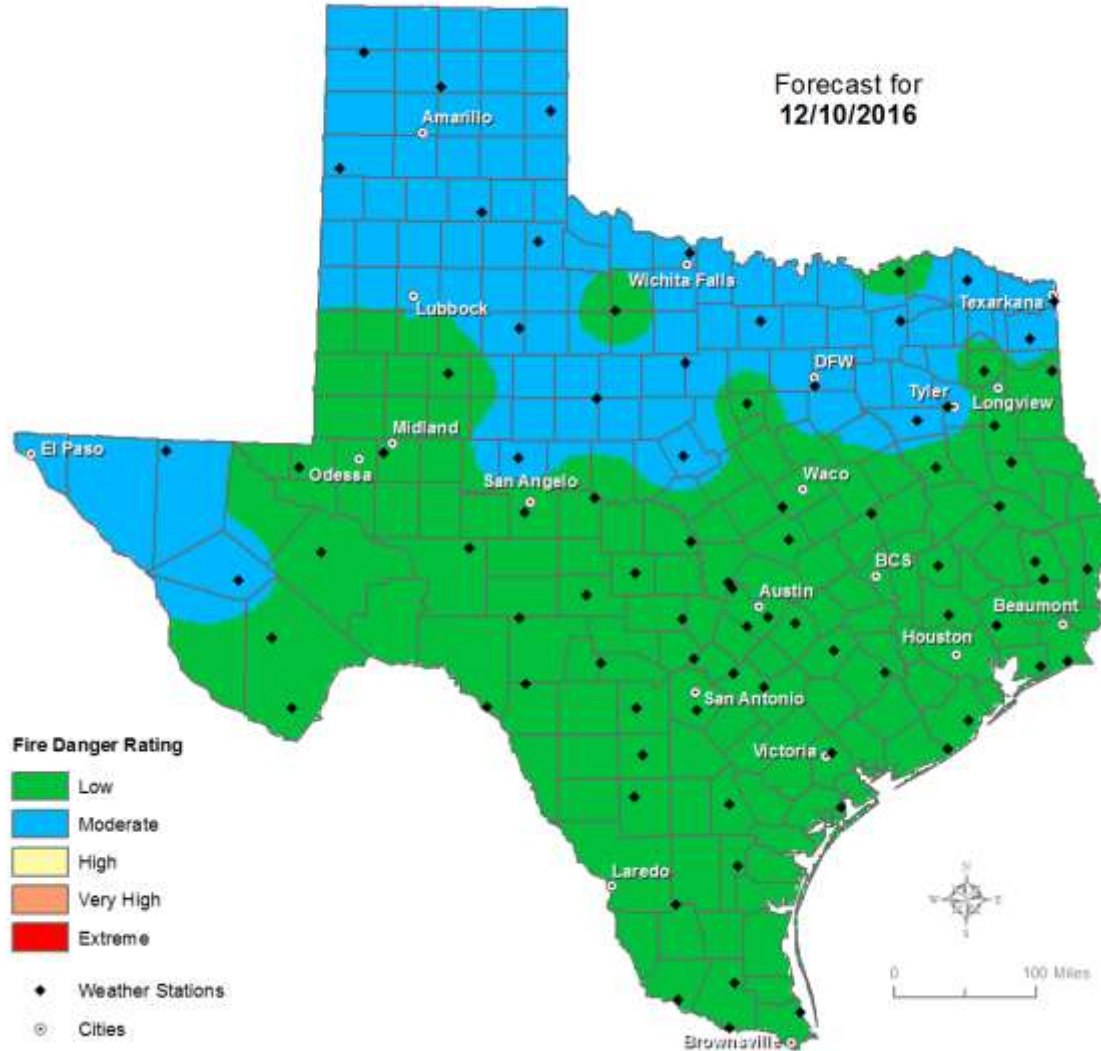
Freezing fog will plague portions of the Davis Mountains, Marfa Plateau and Upper trans Pecos through 900-1000 am CST. Otherwise, temperatures will warm to near normal levels this afternoon.

# Weather Warning/Advisories Issued

<b>DATE</b>	<b>WARNING TYPE</b>	<b>LOCATION</b>
12/09/16	Freeze Warning	Hardin, Jasper, Newton, Orange and Tyler Counties
12/09/16	Flood Warning Continues	Calhoun, Goliad, Refugio and Victoria Counties
12/10/16	Flood Warning Continues	Calhoun, Goliad, Refugio and Victoria Counties

# Fire Danger Forecast

## Forecast Fire Danger





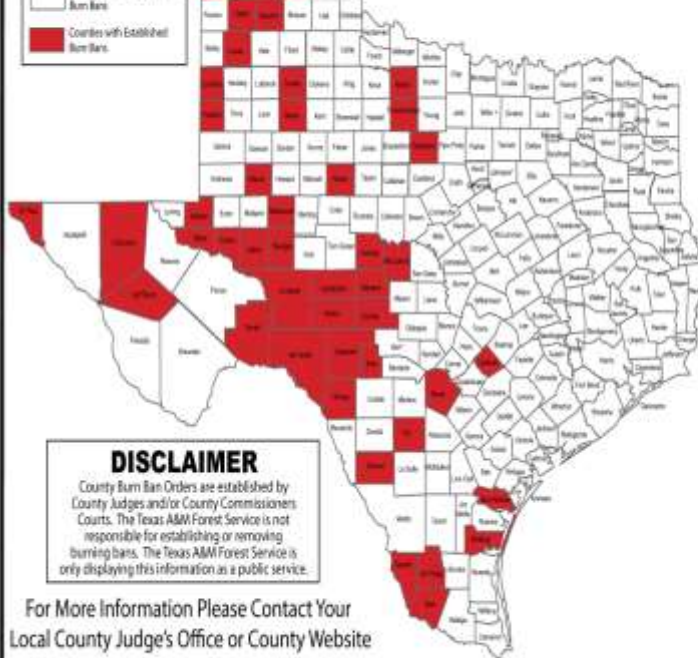
# Burn Bans and KBDI INDEX

## OUTDOOR BURN BANS

December 09, 2016



Email updates to:  
burnban@tfs.tamu.edu



### Counties with Burn Bans: 53

- Armstrong
- Baylor\*
- Brewer
- Caldwell
- Castro
- Cochran
- Concho
- Crane
- Crockett
- Crosby
- Culberson
- Dalman
- Deaf Smith
- Dimmit
- Edwards
- El Paso
- Frio
- Gaines
- Glasscock
- Hartley
- Hutchinson
- Jeff Davis
- Jim Hogg
- Kinble
- Kinney
- Kilberg
- Lamb
- Martin
- McCulloch
- Mexard
- Moore
- Nolan
- Oldham
- Potter
- Randall
- Reagan
- Real
- San Patricio
- Schleicher
- Sherman
- Starr
- Stephens
- Sutton
- Swisher
- Terrell
- Throckmorton
- Upton
- Val Verde
- Ward
- Wheeler

- Winkler\*
- Yoakum
- Zapata

### DISCLAIMER

County Burn Ban Orders are established by County Judges and/or County Commissioners Courts. The Texas A&M Forest Service is not responsible for establishing or removing burning bans. The Texas A&M Forest Service is only displaying this information as a public service.

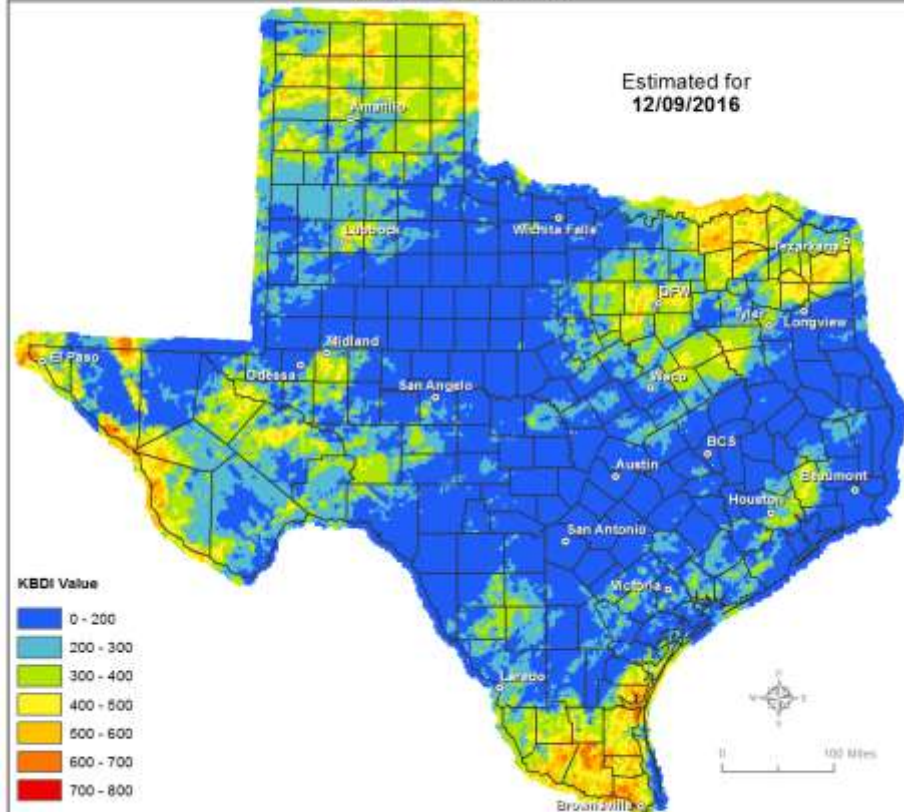
For More Information Please Contact Your Local County Judge's Office or County Website

RED FLAG WARNINGS: [www.weather.gov](http://www.weather.gov)  
Burn Ban RSS feed available at <http://tfs.tamu.edu/wildfires/BurnBan.xml>

## Keetch-Byram Drought Index

(4 km x 4 km resolution)

Estimated for  
12/09/2016



- KBDI Value**
- 0 - 200
  - 200 - 300
  - 300 - 400
  - 400 - 500
  - 500 - 600
  - 600 - 700
  - 700 - 800

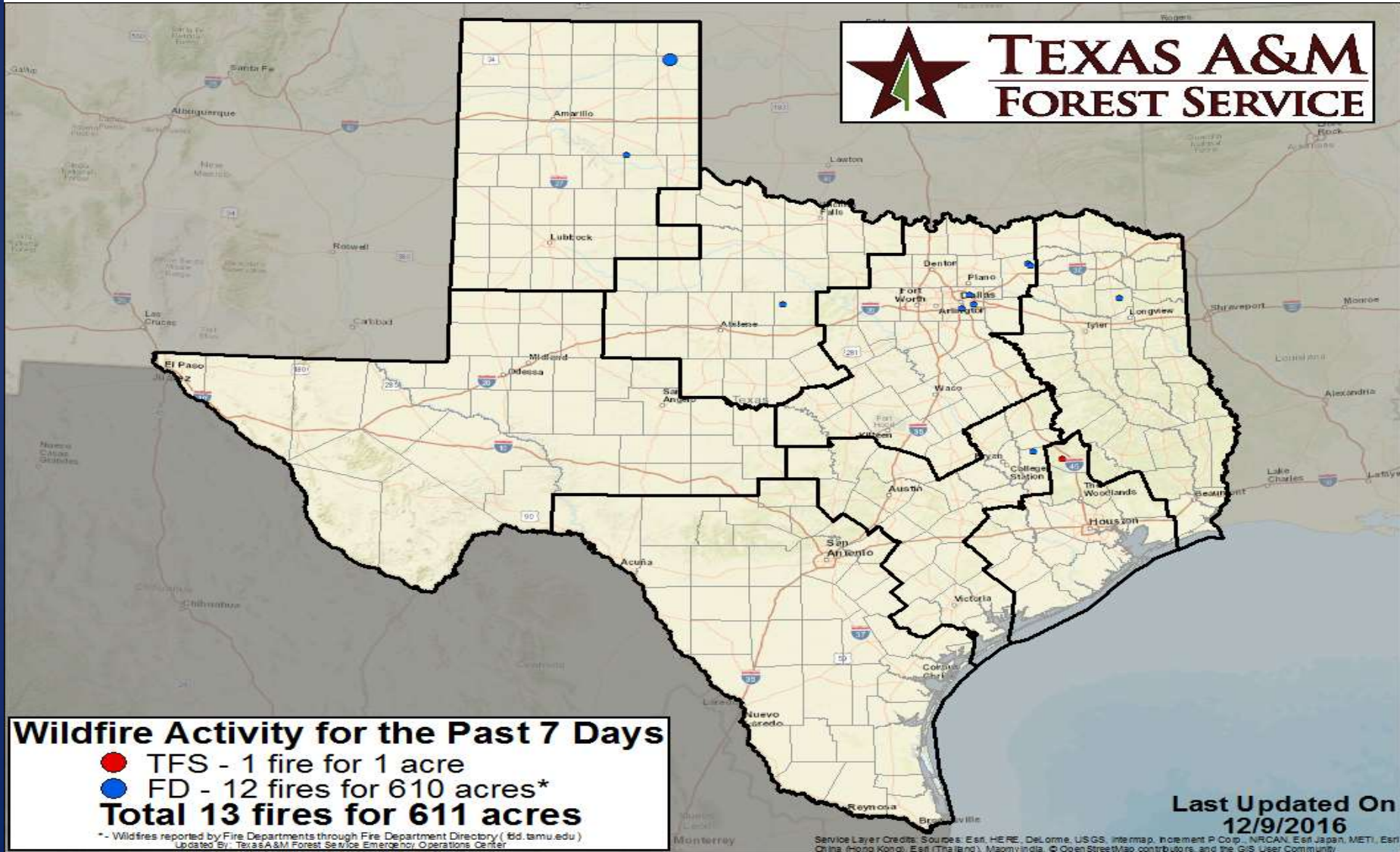


Produced by TAMU Spatial Sciences Laboratory  
in partnership with Texas A&M Forest Service



# Fire Activity (\*Last 24 Hours)

Reports 707 (no change) fires and 115,253 (no change) acres destroyed this year. There are 53 (no change) counties with burn bans. The Keetch-Byram Drought Index list 16 (no change) counties with an average over 400.



# Training

DATES		TITLE	COURSE	LOCATION
12/10/16	12/10/16	Disaster Accounting 101 (Module 2)	T-600.b	Livingston