

# Texas Department of Public Safety Texas Division of Emergency Management

## Texas State Operations Center



### Situation Awareness Brief



Tuesday, December 6<sup>th</sup> 2016  
As of 0900 CST

# Incidents Reported to the State Operations Center (last 24 hours)

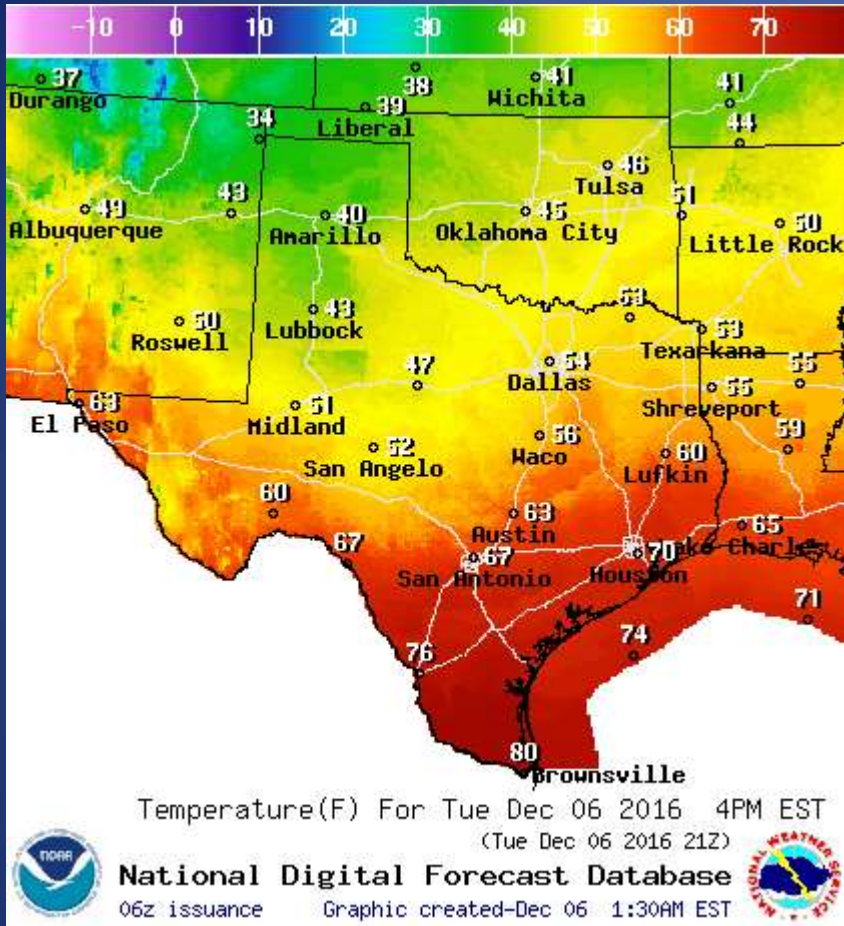
<b>DATE</b>	<b>EVENT / INCIDENT</b>	<b>LOCATION (City/County)</b>	<b>Final Report: Y/N</b>
12/05/16	AMBER Alert Request from the Arcola Police Department	Arcola/Fort Bend County	Y

# Informational Products

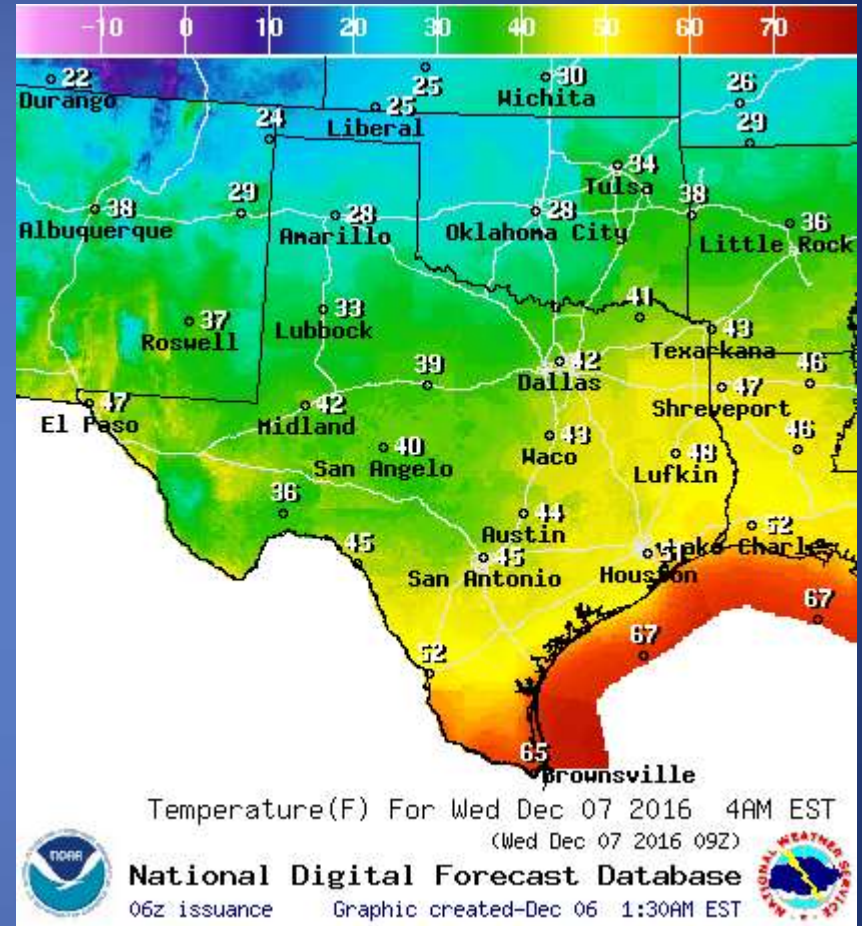
## Distributed by the State Operations Center

DATE	SUBJECT
12/05/16	NWS Houston/Galveston: Flash Flood Watch Will Expire at Noon - First Freeze Possible Friday Morning
12/05/16	NWS Brownsville **Weather Update** Coldest Temperatures on Way Thursday and Friday With Season's First "Big" 'Nother
12/05/16	NWS Corpus Christi Hydrologic Statement for the Oso Creek near Corpus Christi
12/05/16	NWS Corpus Christi Hydrologic Statement for the Copano Creek near Refugio
12/05/16	NWS Austin/San Antonio Hydrologic Statement for the San Antonio River near Falls City
12/05/16	NWS Austin/ San Antonio Hydrologic Statement for the San Marcos River & Guadalupe River
12/06/16	FEMA Region 6 Daily Situation Awareness Briefing
12/06/16	Daily NWS Threat Brief for Tuesday, December 6, 2016 for FEMA Region 6

# Weather Forecast

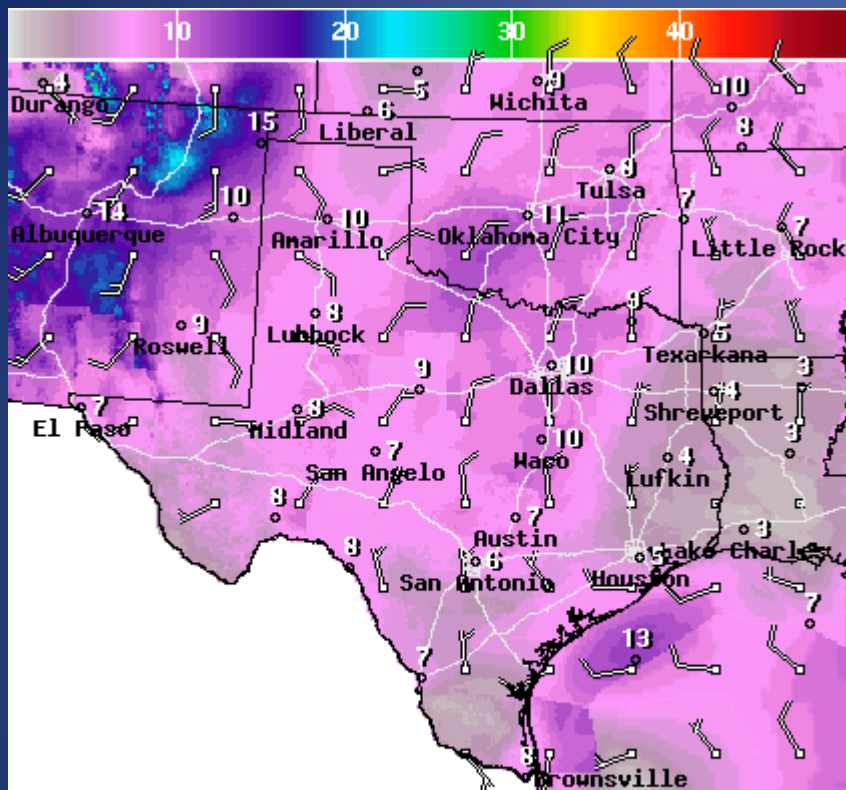


Highs



Lows

# Weather Forecast

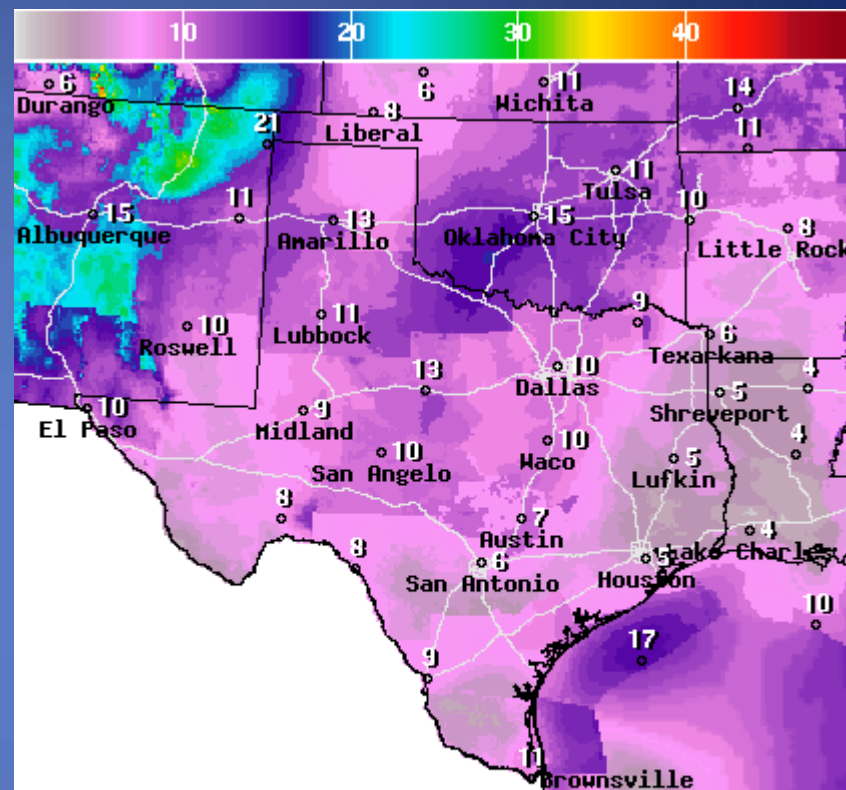


WindSpd(Kts) & WindDir For Tue Dec 06 2016 4PM EST  
(Tue Dec 06 2016 21Z)



National Digital Forecast Database

06z issuance Graphic created-Dec 06 1:37AM EST



Wind Gust(Kts) Tue Dec 06 2016 4PM EST  
(Tue Dec 06 2016 21Z)



National Digital Forecast Database

06z issuance Graphic created-Dec 06 1:41AM EST



## Wind Speeds

## Gusts

# Weather Warning/Advisories Issued

DATE	WARNING TYPE	LOCATION
12/05/16	Flood Warning Continues	San Antonio River- Calhoun, Goliad, Refugio and Victoria Counties; Cibolo Creek & San Antonio River- Bexar, Karnes and Wilson Counties; Guadalupe River- Calhoun, Refugio and Victoria Counties; Pine Island Bayou Near Sour Lake- Hardin County; San Antonio River at Hwy 72 Near Runge-Goliad and Karnes Counties
12/05/16	Flood Warning	Guadalupe River at Victoria affecting Victoria County; Lake Creek at The Woodlands affecting Montgomery County
12/05/16	Dense Fog Advisory	Anderson, Bell, Bosque, Collin, Cooke, Coryell, Dallas, Denton, Ellis, Erath, Falls, Freestone, Hamilton, Henderson, Hill, Hood, Jack, Johnson, Kaufman, Leon, Limestone, McLennan, Milam, Montague, Navarro, Palo Pinto, Parker, Robertson, Rockwall, Somervell, Tarrant and Wise Counties
12/06/16	Dense Fog Advisory	Anderson, Bell, Bosque, Collin, Cooke, Coryell, Dallas, Denton, Ellis, Erath, Falls, Freestone, Hamilton, Henderson, Hill, Hood, Jack, Johnson, Kaufman, Leon, Limestone, McLennan, Milam, Montague, Navarro, Palo Pinto, Parker, Robertson, Rockwall, Somervell, Tarrant and Wise Counties

# Weather Warning/Advisories Issued

<b>DATE</b>	<b>WARNING TYPE</b>	<b>LOCATION</b>
12/06/16	Flood Warning Continues	Pine Island Bayou Near Sour Lake

# Hazardous Weather

Highlighted Area: FEMA Region 6

Last Updated: Dec 05 2016 1124 PM CST  
Valid Until: Dec 07 2016 0600 AM CST

## Severe Weather Outlook Tuesday, December 06, 2016

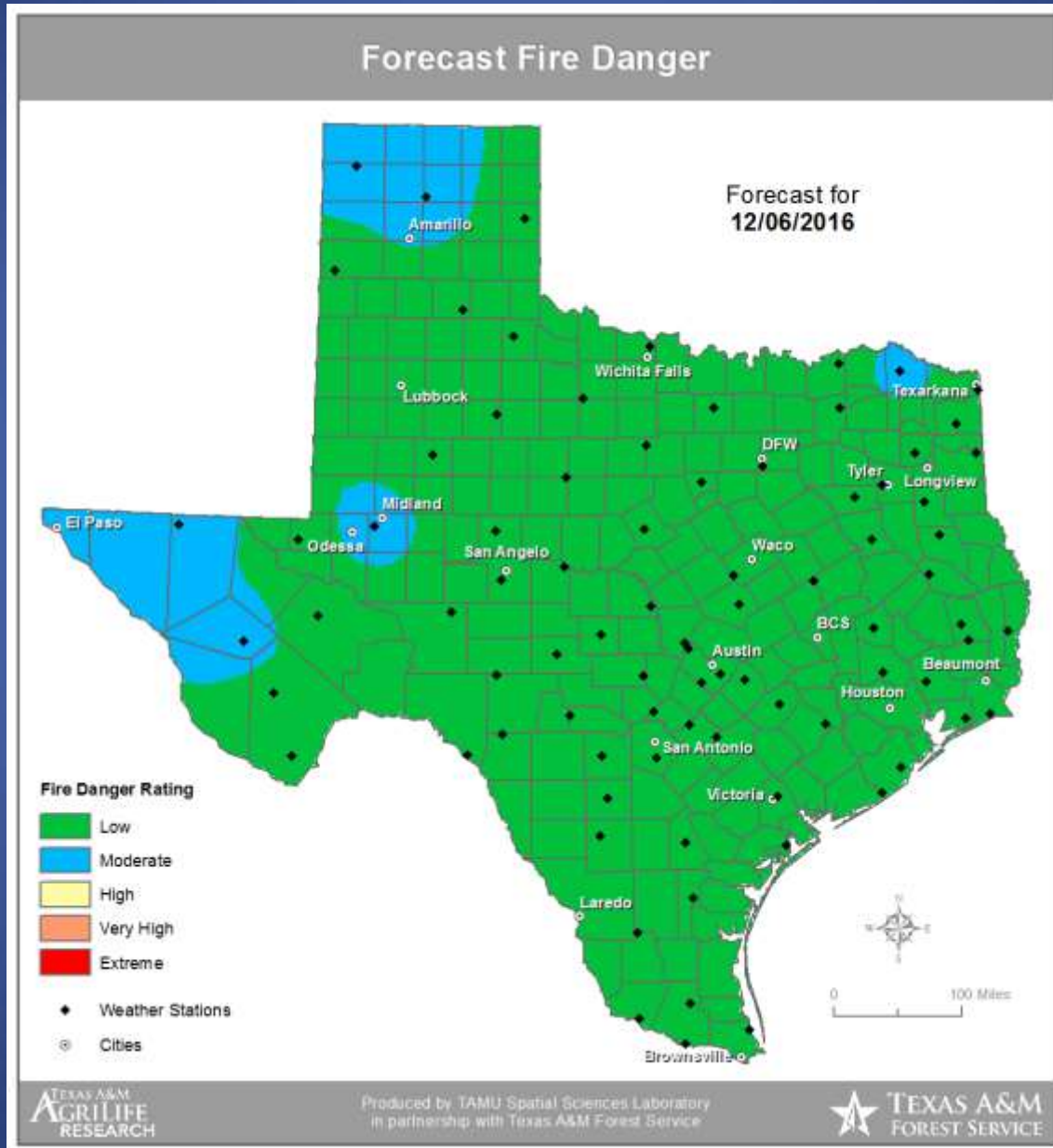


National Weather Service  
Storm Prediction Center

<http://www.spc.noaa.gov>



# Fire Danger Forecast



# Burn Bans and KBDI INDEX

## OUTDOOR BURN BANS

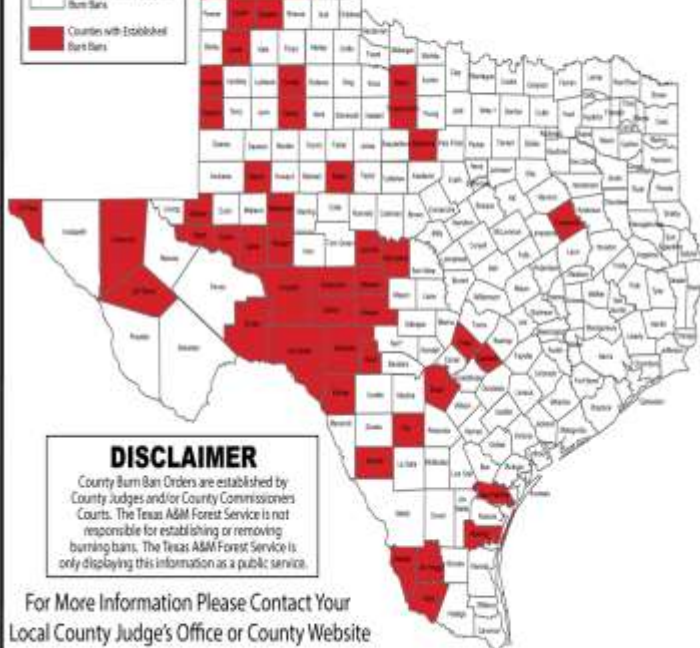
December 06, 2016



Email updates to:  
burnban@tfs.tamu.edu

### Counties with Burn Bans: 55

- Armstrong
- Baylor\*
- Brewer
- Calwell
- Castro
- Cochar
- Concho
- Crane
- Crockett
- Crosby
- Cubenson
- Dallas
- Deaf Smith
- Dimmit
- Edwards
- El Paso
- Faustone
- Frio
- Garza
- Glasscock
- Hartley
- Hays
- Hutchinson
- Jeff Davis
- Jim Hogg
- Kindler
- Kinney
- Kleberg
- Lamb
- Martin
- McCulloch
- Morand
- Moore
- Nolan
- O'Donohue
- Potter
- Randall
- Reagan
- Real
- San Patricio
- Schleicher
- Sherrin
- Starr
- Stephens
- Sutton
- Swisher
- Terasi
- Throckmorton
- Upton
- Val Verde



### DISCLAIMER

County Burn Ban Orders are established by County Judges and/or County Commissioners Courts. The Texas A&M Forest Service is not responsible for establishing or removing burning bans. The Texas A&M Forest Service is only displaying this information as a public service.

For More Information Please Contact Your Local County Judge's Office or County Website

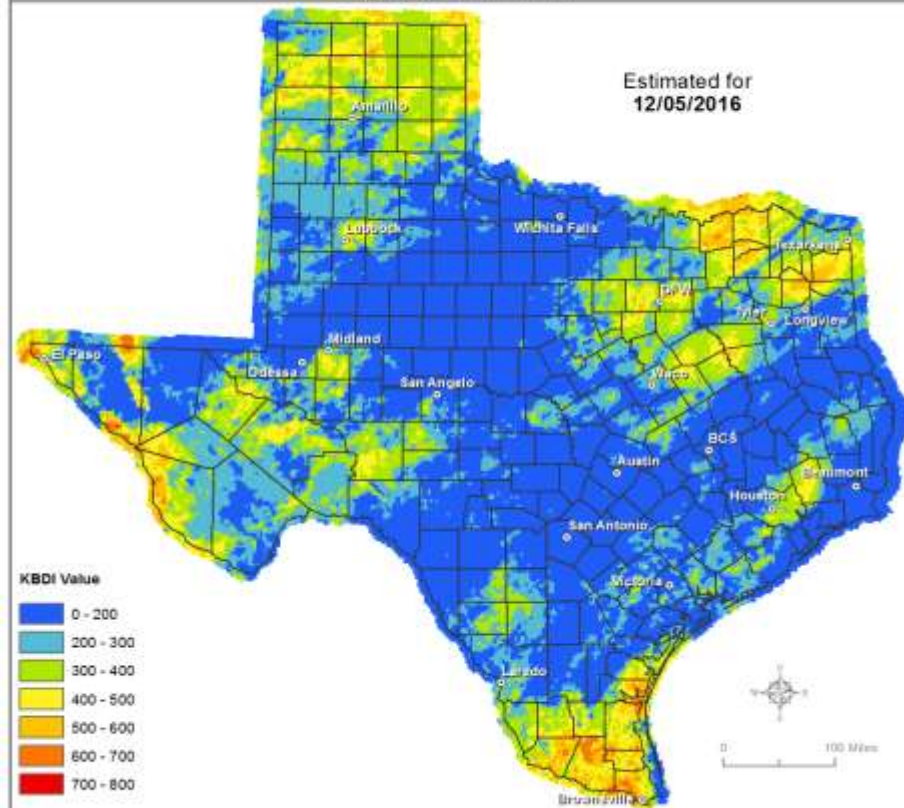
RED FLAG WARNINGS: [www.weather.gov](http://www.weather.gov)  
Burn Ban RSS feed available at <http://tfsfrp.tamu.edu/wildfires/BurnBan.xml>

\* Burn ban order always in effect throughout the year  
\* Burn ban order (not in effect) County fire specific

## Keetch-Byram Drought Index

(4 km x 4 km resolution)

Estimated for  
12/05/2016



### KBDI Value

- 0 - 200
- 200 - 300
- 300 - 400
- 400 - 500
- 500 - 600
- 600 - 700
- 700 - 800

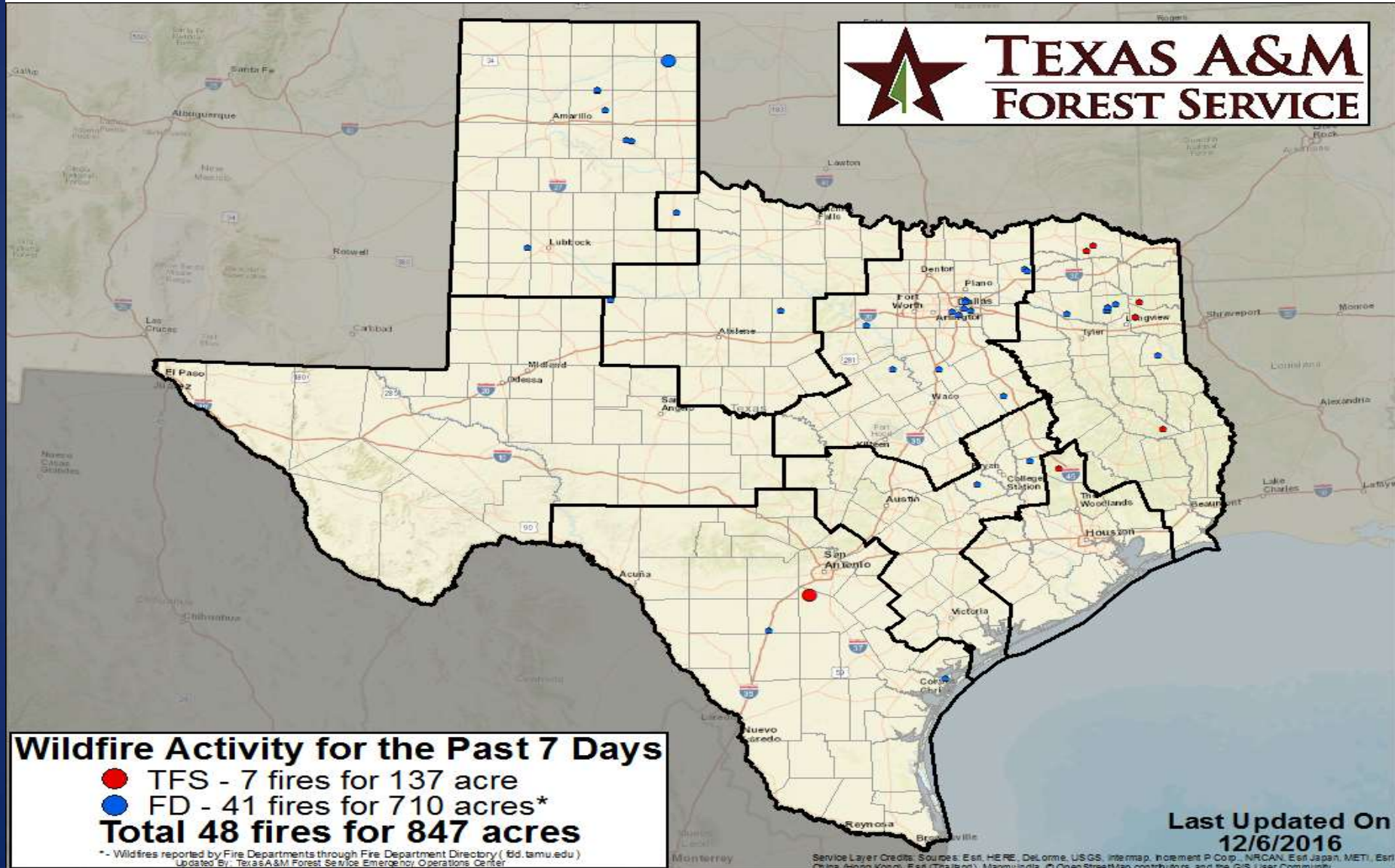


Produced by TAMU Spatial Sciences Laboratory in partnership with Texas A&M Forest Service



# Fire Activity (\*Last 24 Hours)

Reports 707 (+1) fires and 115,253 (+1) acres destroyed this year. There are 55 (-3) counties with burn bans. The Keetch-Byram Drought Index list 14 (-10) counties with an average over 400.



# Training

DATES		TITLE	COURSE	LOCATION
12/05/16	12/07/16	Medical Management of Chemical, Biological, Radiological, Nuclear, and Explosive (CBRNE) Events	PER-211	College Station
12/05/16	12/09/16	Incident Command System (ICS) Curricula (Train-the-Trainer)	G-449	Austin
12/05/16	12/09/16	NFPA 1006 2013 Edition Confined Space Rescue Levels I and II Training (Pro-Board Certificates)	H-503	El Paso
12/05/16	12/09/16	HazMat Emergency Response Technician	H-301	Rio Grande City
12/06/16	12/06/16	HazMat Refresher Training	H-302	Lewisville
12/06/16	12/06/16	Disaster Accounting 101 (Module 1)	T-600.a	Marfa
12/06/16	12/06/16	ICS – EOC Interface	G-191	Kerrville
12/06/16	12/06/16	Emergency Operations Plans for Rural Communities	MGT-383	Marble Falls
12/06/16	12/07/16	Critical Asset Risk Management	MGT-315	Beaumont
12/06/16	12/07/16	Intermediate Incident Command System for Expanding Incidents	G-300	Pasadena
12/06/16	12/07/16	Local Mitigation Planning Workshop	G-318	San Marcos
12/06/16	12/08/16	Primary Screener/Personal Radiation Detector Course, Train-the-Trainer	PER-243-1	Las Vegas, NV

# Exercises

DATE(S)		AGENCY/LOCATION	EXERCISE
12/06/16	12/06/16	City of Nassau Bay	Workshop: Nassau Bay TEPW 2016-17
12/06/16	12/06/16	City of Pasadena	Table-Top: Strategic National Stockpile (SNS) – Point of Distribution (POD)
12/06/16	12/07/16	Joint Base San Antonio	Full Scale: Public Health Disease Outbreak