

Texas Department of Public Safety Texas Division of Emergency Management

Texas State Operations Center



Situation Awareness Brief



Saturday, November 26th 2016
As of 0900 CST

Tropical Weather Awareness

Atlantic Tropical Cyclones
and Disturbances

www.hurricanes.gov

Tropical cyclone activity is not expected
during the next 48 hours.

7:00 am EST
Sat Nov 26 2016

100°W 90°W 80°W 70°W 60°W 50°W 40°W 30°W 20°W

Current Disturbances and Two-Day Cyclone Formation Chance:  < 40%  40-60%  > 60%

Tropical or Sub-Tropical Cyclone:  Depression  Storm  Hurricane

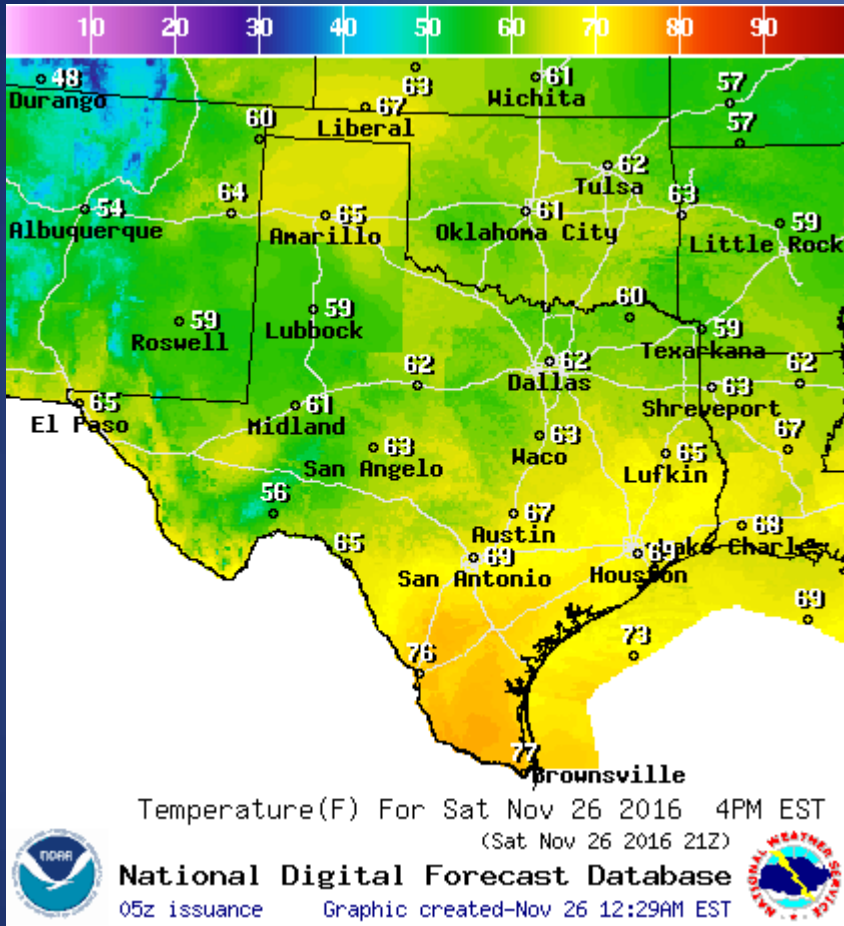
 Post-Tropical Cyclone  Remnants

Informational Products

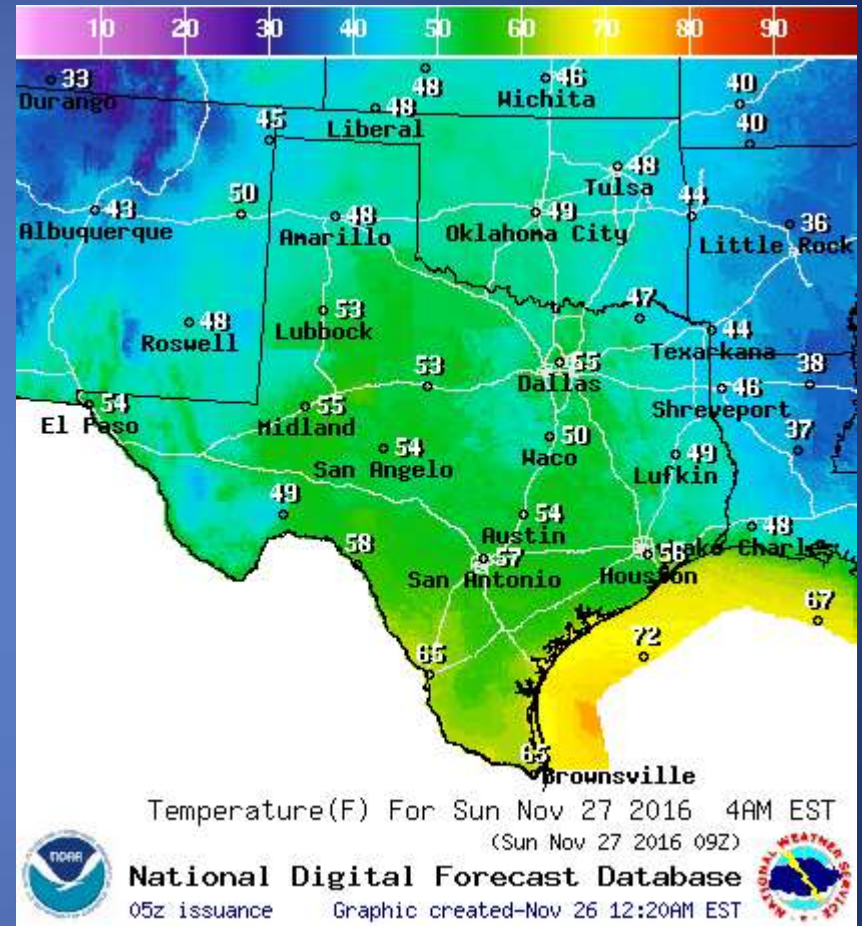
Distributed by the State Operations Center

DATE	SUBJECT
11/25/16	NWS UPDATE Severe Thunderstorm Potential Sunday Night/Monday Morning
11/26/16	NWS Fort Worth: Public Information Statement - Rainfall Reports 6 PM Thursday to 6 PM Friday
11/26/16	NWS El Paso, TX/Santa Teresa, NM: Drought Information Statement - La Nina Advisory
11/26/16	NWS Austin/San Antonio: Interactive NWS (iNWS)...receive customized text and email alerts from the NWS
11/26/16	Daily NWS Threat Brief for Saturday, November 26, 2016 for FEMA Region 6

Weather Forecast

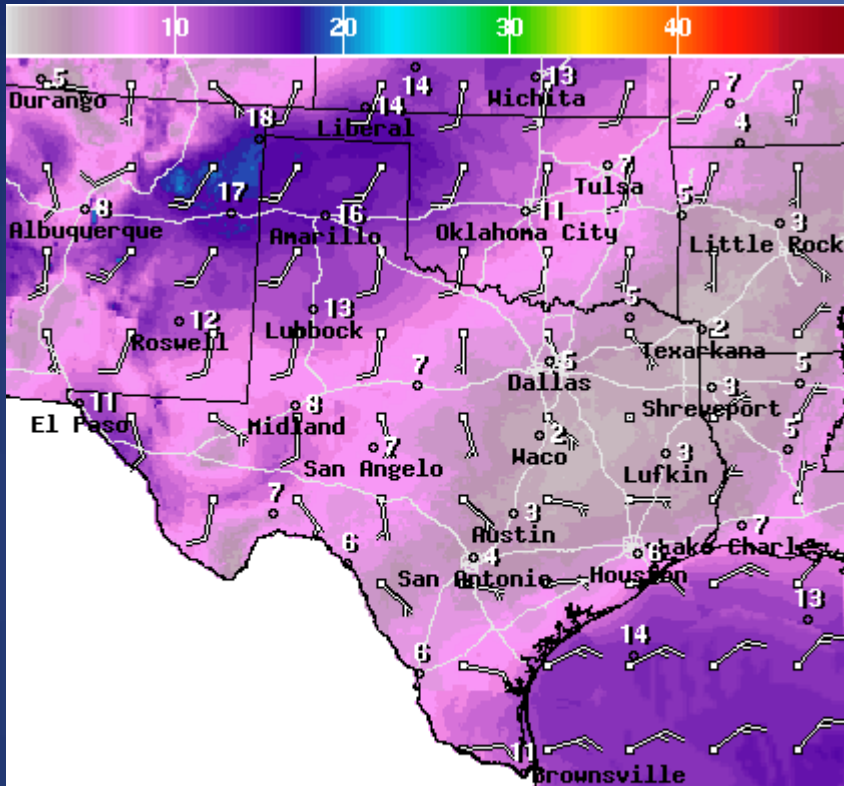


Highs



Lows

Weather Forecast



WindSpd(Kts) & WindDir For Sat Nov 26 2016 4PM EST
(Sat Nov 26 2016 21Z)

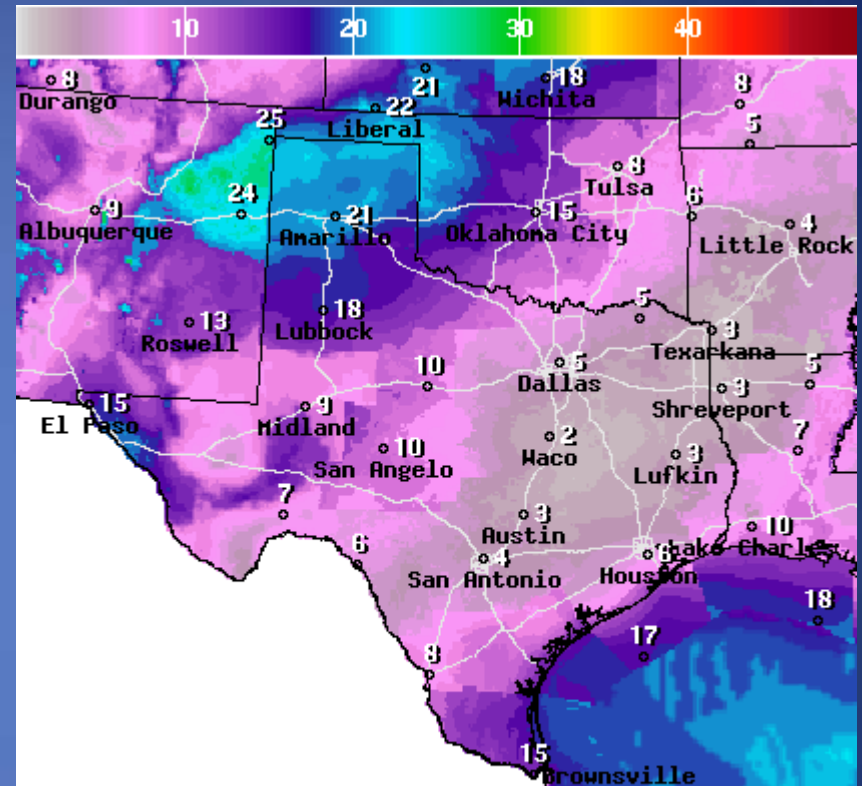


National Digital Forecast Database

05z issuance Graphic created-Nov 26 12:25AM EST



Wind Speeds



Wind Gust(Kts) Sat Nov 26 2016 4PM EST
(Sat Nov 26 2016 21Z)



National Digital Forecast Database

05z issuance Graphic created-Nov 26 12:27AM EST



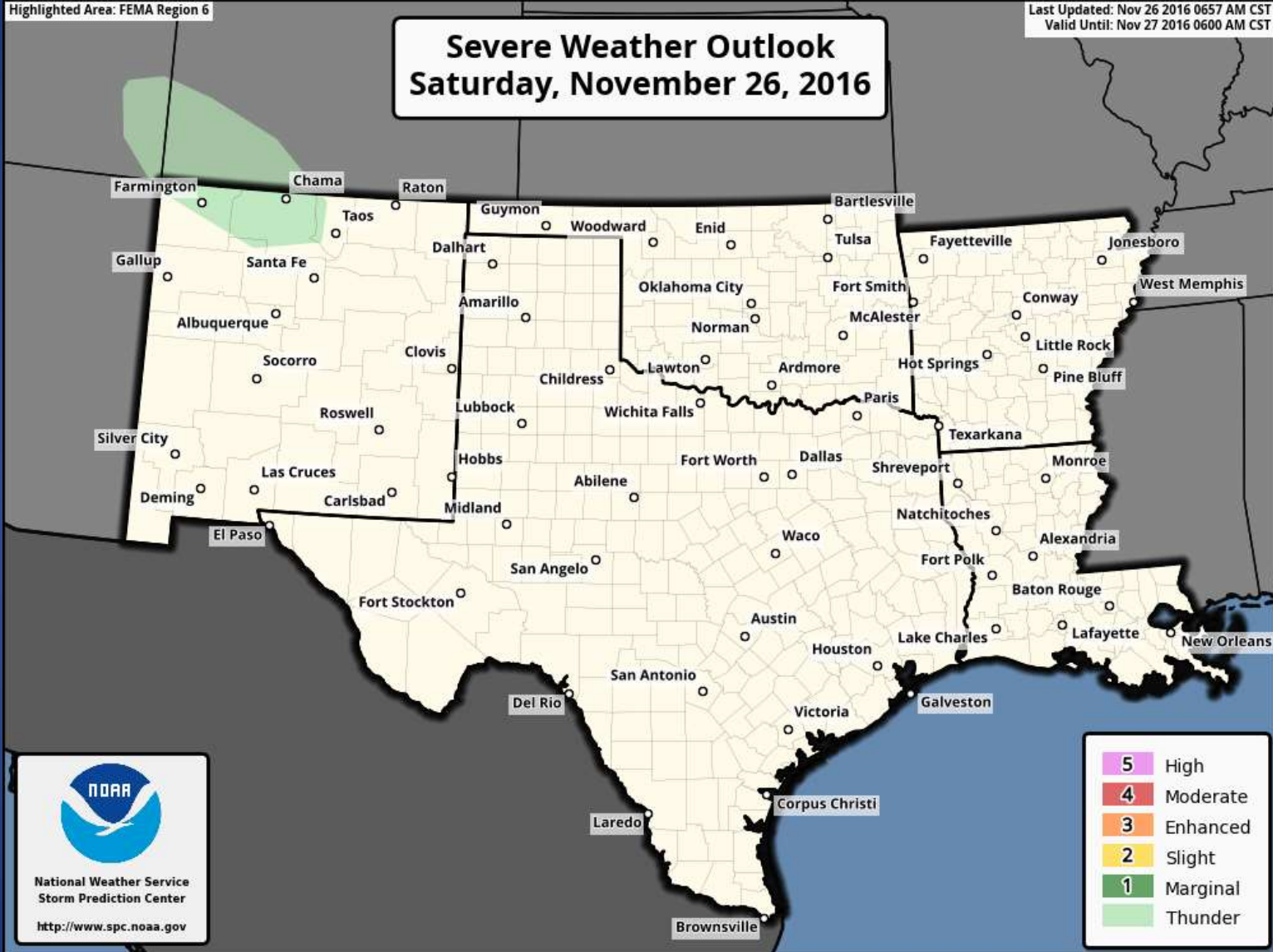
Gusts

Hazardous Weather

Highlighted Area: FEMA Region 6

Last Updated: Nov 26 2016 0657 AM CST
Valid Until: Nov 27 2016 0600 AM CST

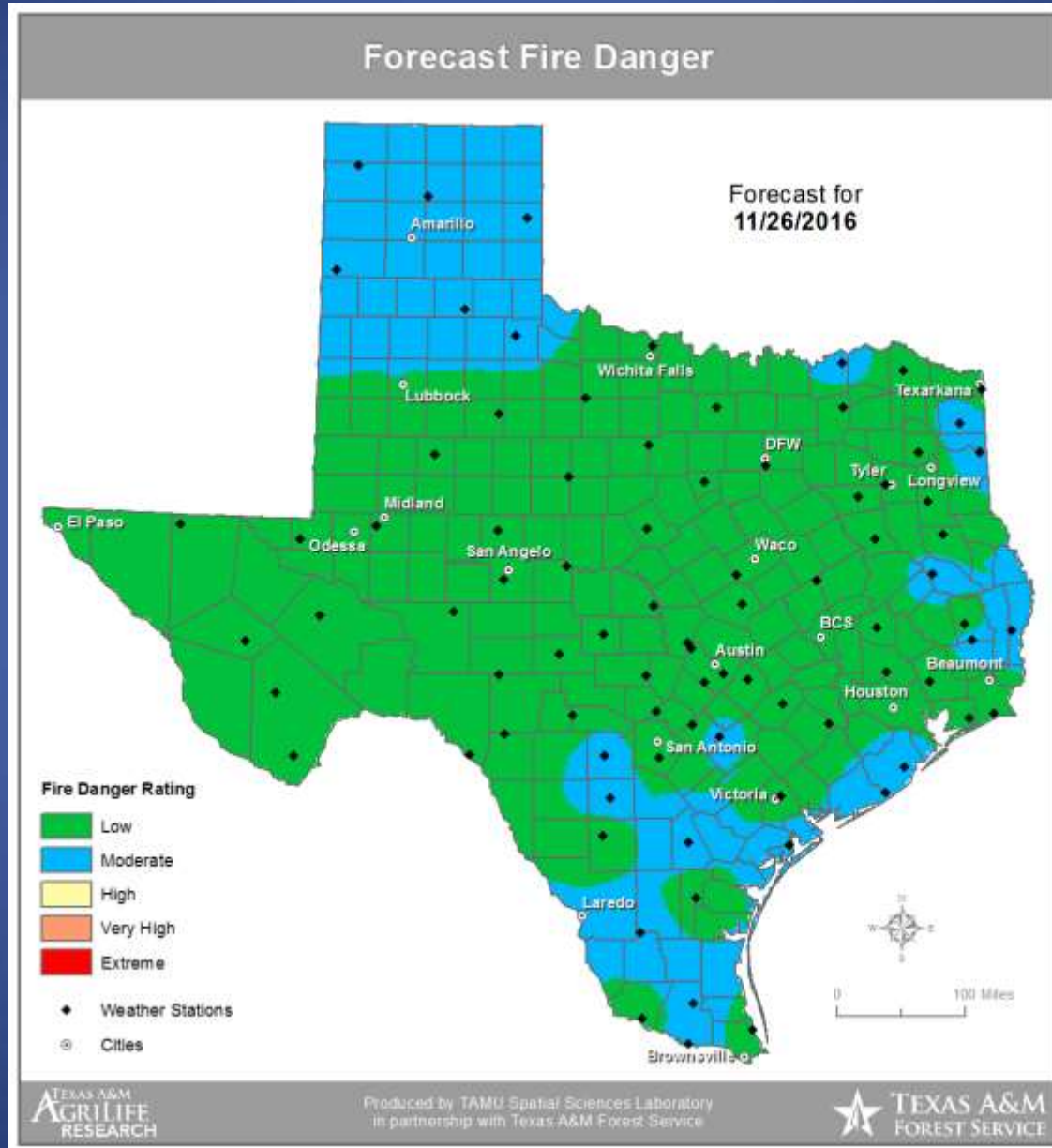
Severe Weather Outlook Saturday, November 26, 2016



National Weather Service
Storm Prediction Center

<http://www.spc.noaa.gov>

Fire Danger Forecast



Burn Bans and KBDI INDEX

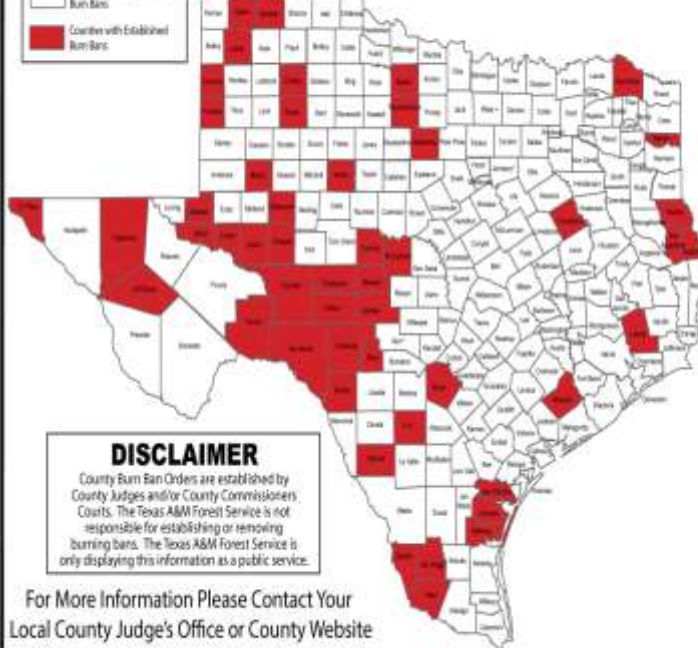
OUTDOOR BURN BANS

November 24, 2016



Counties without Established Burn Bans
 Counties with Established Burn Bans

Email updates to:
burnban@tfs.tamu.edu



Counties with Burn Bans: 61

- | | |
|---------------|--------------|
| Armstrong | Swoisher |
| Baylor* | Tarrant |
| Brewer | Throckmorton |
| Castro | Upton |
| Cochoan | Val Verde |
| Concho | Ward |
| Crane | Wharton |
| Crockett | Wheeler |
| Crosby | Winkler* |
| Culberson | Yoakum |
| Dallam | Zapata |
| Deaf Smith | |
| Dinwiddie | |
| Edwards | |
| El Paso | |
| Freedstone | |
| Frisco | |
| Garza | |
| Glasscock | |
| Hartley | |
| Hutchinson | |
| Jeff Davis | |
| Jim Hogg | |
| Kinble | |
| Kinney | |
| Kleberg | |
| Lamb | |
| Liberty | |
| Marion | |
| Martin | |
| McCulloch | |
| Mensard | |
| Moore | |
| Nolan | |
| Nuñez | |
| O'Donohue | |
| Petier | |
| Randall | |
| Reagan | |
| Real | |
| Red River | |
| Sabine | |
| San Augustine | |
| San Patricio | |
| Schleicher | |
| Shelby | |
| Stemman | |
| Starr | |
| Stephens | |
| Sutton | |

* Burn ban lifted during a Red Flag Warning day
* Burn ban lifted each week during fire season

DISCLAIMER

County Burn Ban Orders are established by County Judges and/or County Commissioners Courts. The Texas A&M Forest Service is not responsible for establishing or removing burning bans. The Texas A&M Forest Service is only displaying this information as a public service.

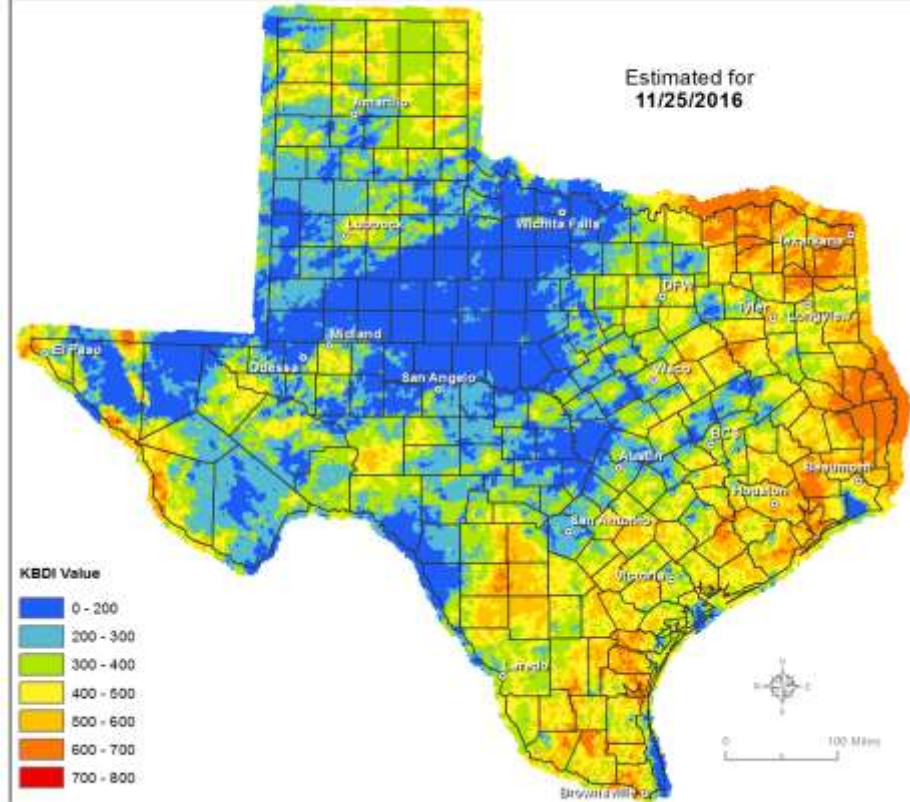
For More Information Please Contact Your Local County Judge's Office or County Website

RED FLAG WARNINGS: www.weather.gov
Burn Ban RSS feed available at <http://tfsfrp.tamu.edu/wildfires/BurnBan.xml>

Keetch-Byram Drought Index

(4 km x 4 km resolution)

Estimated for
11/25/2016



- KBDI Value**
- 0 - 200
 - 200 - 300
 - 300 - 400
 - 400 - 500
 - 500 - 600
 - 600 - 700
 - 700 - 800

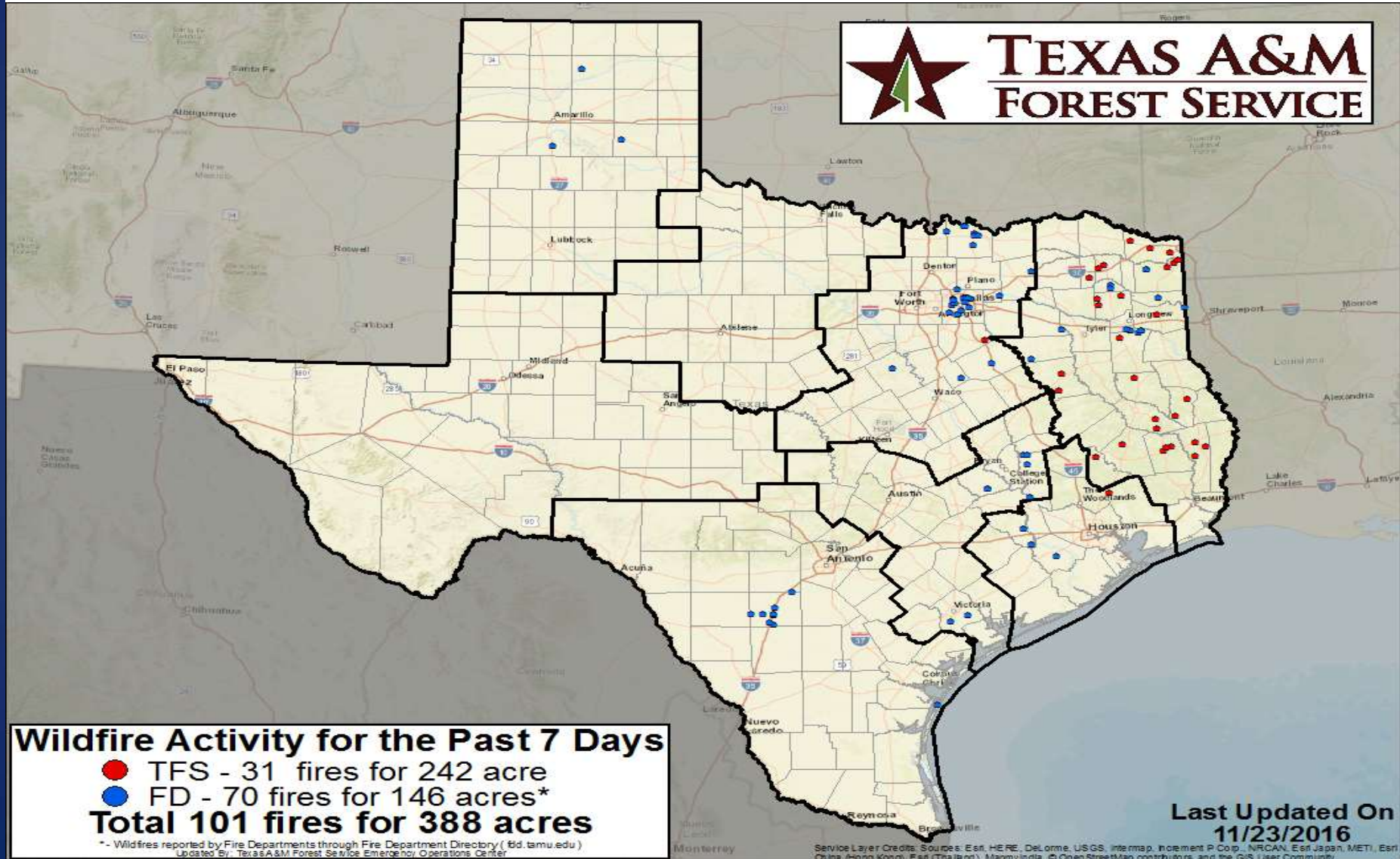
TEXAS A&M
AGRI LIFE
RESEARCH

Produced by TAMU Spatial Sciences Laboratory in partnership with Texas A&M Forest Service

TEXAS A&M
FOREST SERVICE

Fire Activity (*Last 24 Hours)

Reports 697 (no change) fires and 115,095 (no change) acres destroyed this year. There are 61 (no change) counties with burn bans. The Keetch-Byram Drought Index list 89 (+1) counties with an average over 400.



Statewide Significant Events

DATE(S)		LOCATION	EVENT
11/26/16	11/26/16	Dallas	Southern Methodist University Home Football Game
11/26/16	11/26/16	El Paso	University of Texas at El Paso Home Football Game
11/26/16	11/26/16	Waco	High School Football: John Tyler vs. Klein Collins
11/26/16	11/26/16	Waco	High School Football: Woodlands vs. Austin Bowie

Statewide Significant Events

DATE(S)		LOCATION	EVENT
11/26/16	11/26/16	San Marcos	Texas State University Home Football Game