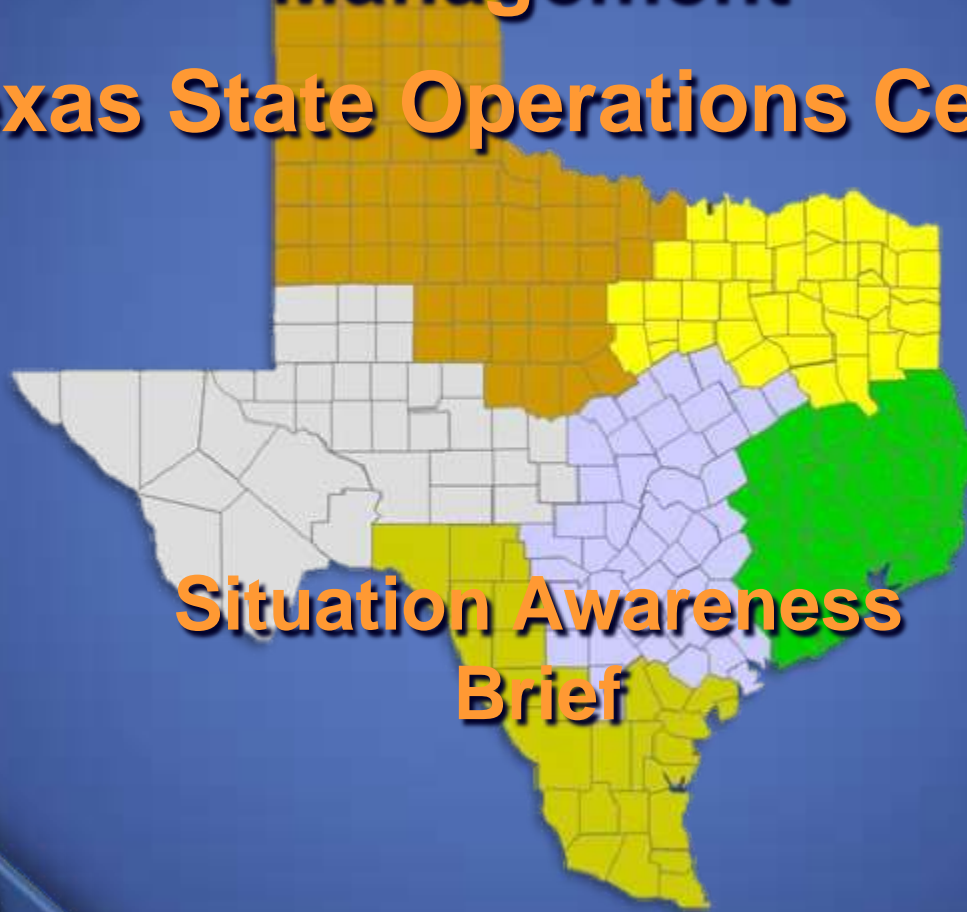


Texas Department of Public Safety Texas Division of Emergency Management

Texas State Operations Center



Situation Awareness Brief



Wednesday, November 9th 2016
As of 0900 CST

Tropical Weather Awareness

Atlantic Tropical Cyclones and Disturbances

www.hurricanes.gov

Tropical cyclone activity is not expected during the next 48 hours.

7:00 am EST
Wed Nov 9 2016

100°W 90°W 80°W 70°W 60°W 50°W 40°W 30°W 20°W

Current Disturbances and Two-Day Cyclone Formation Chance: ✘ < 40% ✘ 40-60% ✘ > 60%

Tropical or Sub-Tropical Cyclone: ○ Depression 🌀 Storm 🌀 Hurricane

⊗ Post-Tropical Cyclone ✘ Remnants

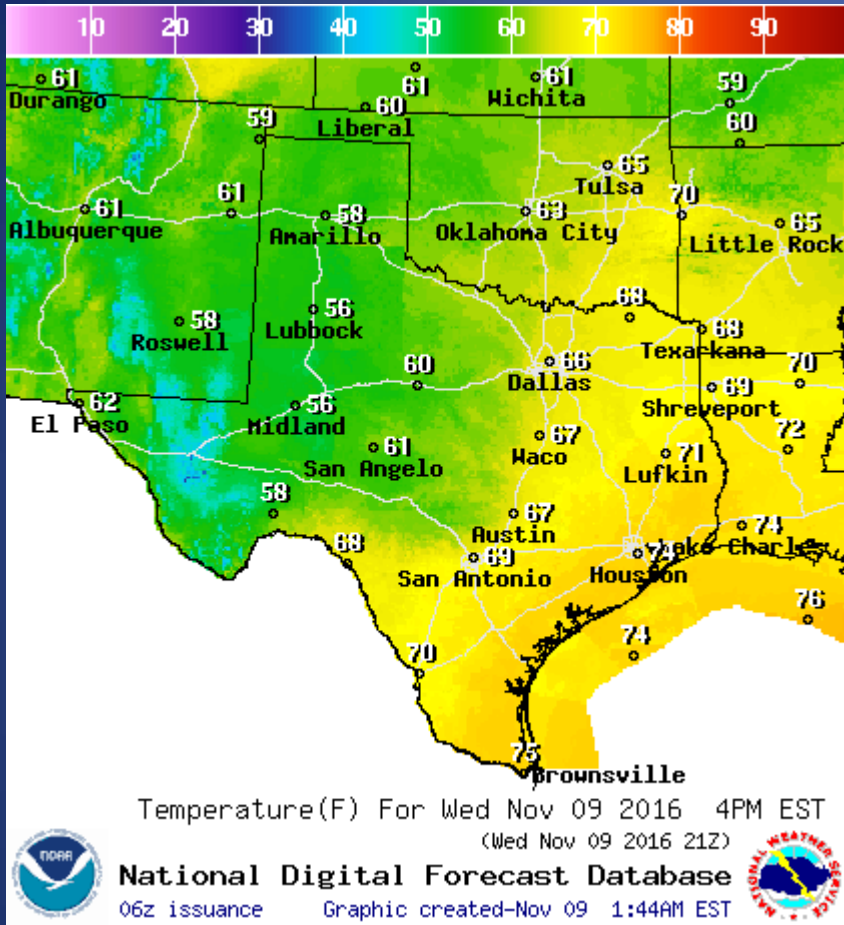
Incidents Reported to the State Operations Center (last 24 hours)

DATE	EVENT / INCIDENT	LOCATION (City/County)	Final Report: Y/N
11/08/16	Amber Alert Activation	Baytown / Harris County	N
11/08/16	ELT Mission 16M0851 Opened	Addison/Dallas County	N
11/09/16	Initial Report of a Road Closure (IH 37)	Atascosa County	N

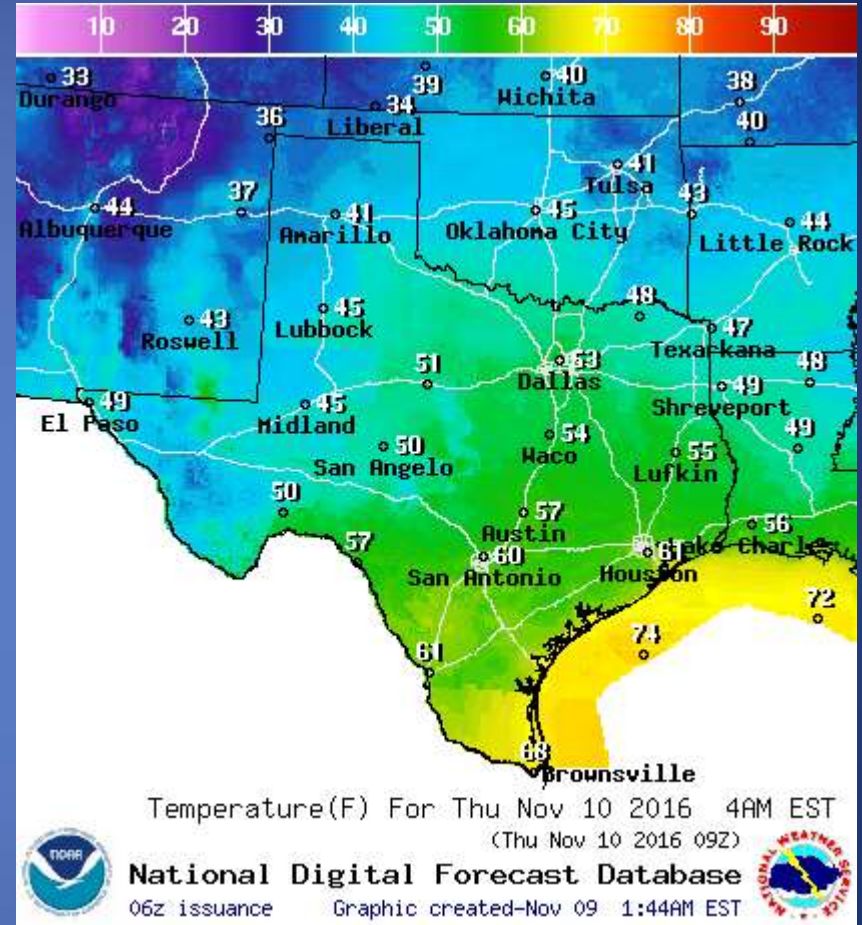
Informational Products Distributed by the State Operations Center

DATE	SUBJECT
11/09/16	Daily NWS Threat Brief for Wednesday, November 9, 2016 for FEMA Region 6
11/09/16	FEMA Region 6 Daily Situation Awareness Briefing

Weather Forecast

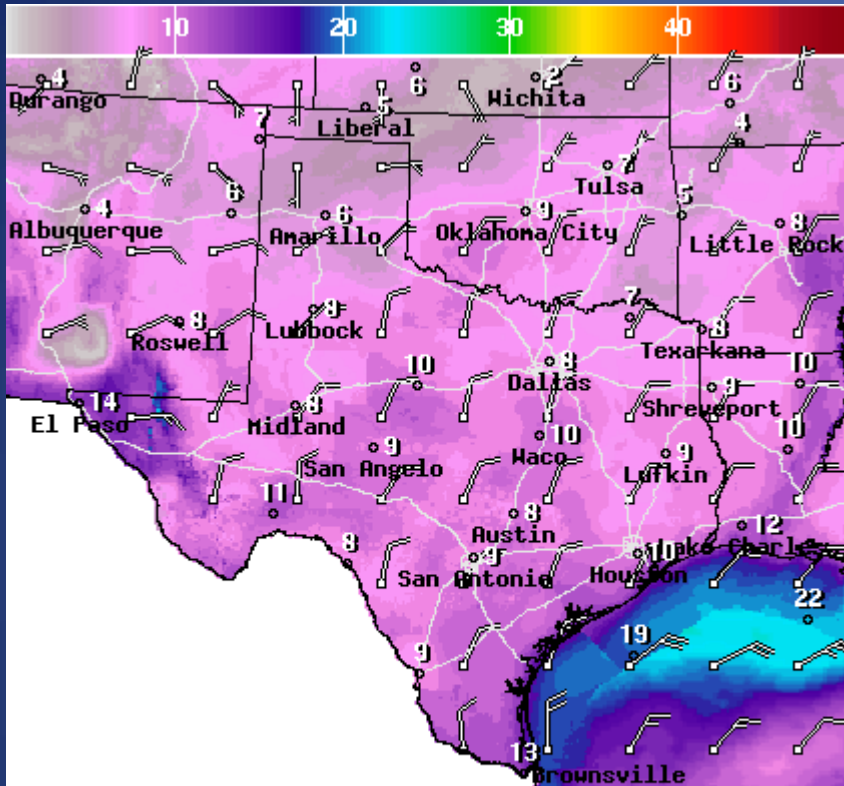


Highs



Lows

Weather Forecast



WindSpd(Kts) & WindDir For Wed Nov 09 2016 4PM EST
(Wed Nov 09 2016 21Z)

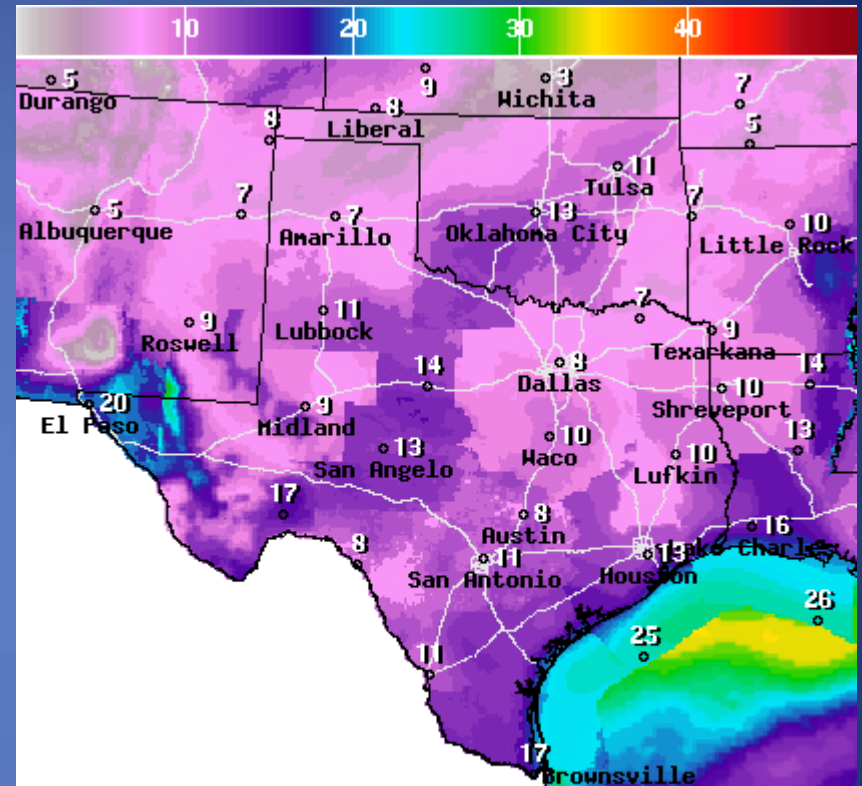


National Digital Forecast Database

05z issuance Graphic created-Nov 09 12:30AM EST



Wind Speeds



Wind Gust(Kts) Wed Nov 09 2016 4PM EST
(Wed Nov 09 2016 21Z)



National Digital Forecast Database

05z issuance Graphic created-Nov 09 12:32AM EST



Gusts

Hazardous Weather

Highlighted Area: HMA Region 4

Last Updated: Nov 08 2016 11:38 PM CST
Valid Until: Nov 10 2016 06:00 AM CST

Severe Weather Outlook Wednesday, November 09, 2016



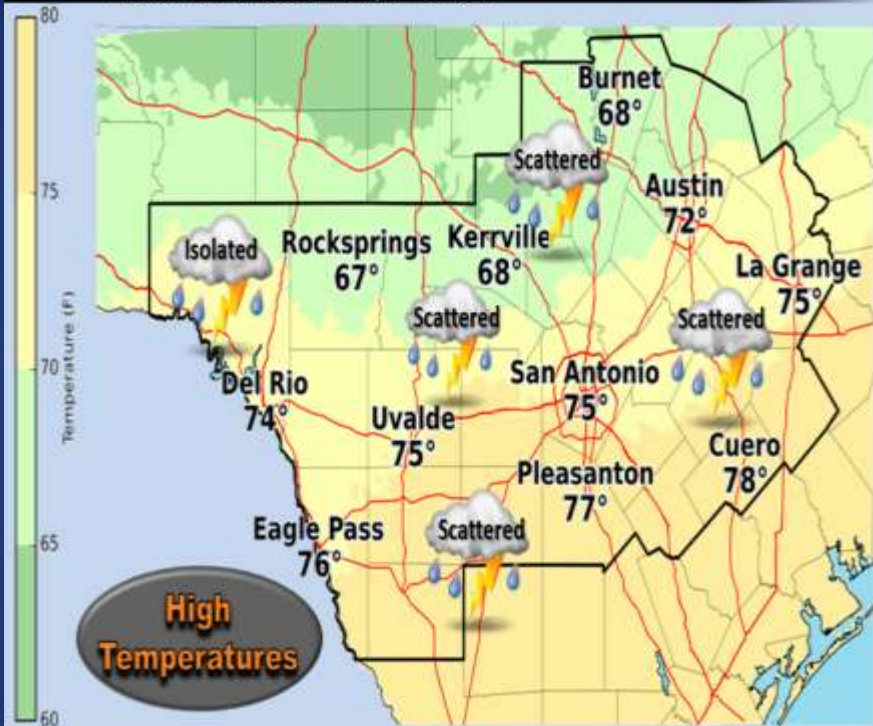
National Weather Service
Storm Prediction Center
<http://www.spc.noaa.gov>

Hazardous Weather



Mild with Scattered Thunderstorms Possible

National Weather Service Austin / San Antonio



High Temperatures

@NWSSanAntonio
weather.gov/ewx

5:00 am Tuesday, November 8th, 2016

Scattered showers and isolated thunderstorms are possible today as a cold front makes its way through the region from the northwest to the southeast. Shower activity should diminish after sunset tonight as drier low-level air will begin filtering into the area in wake of the cold front. High temperatures today will be near seasonal normals.



Today

Near Seasonable Temperatures

Impacts:



- Cloudy & Cool
- Isolated to Scattered showers. Isolated thunderstorm possible.
- Small Craft Advisory In Effect for Gulf Waters: NE Wind Around 20 KTs

Issued at 6:16 AM - November 9, 2016

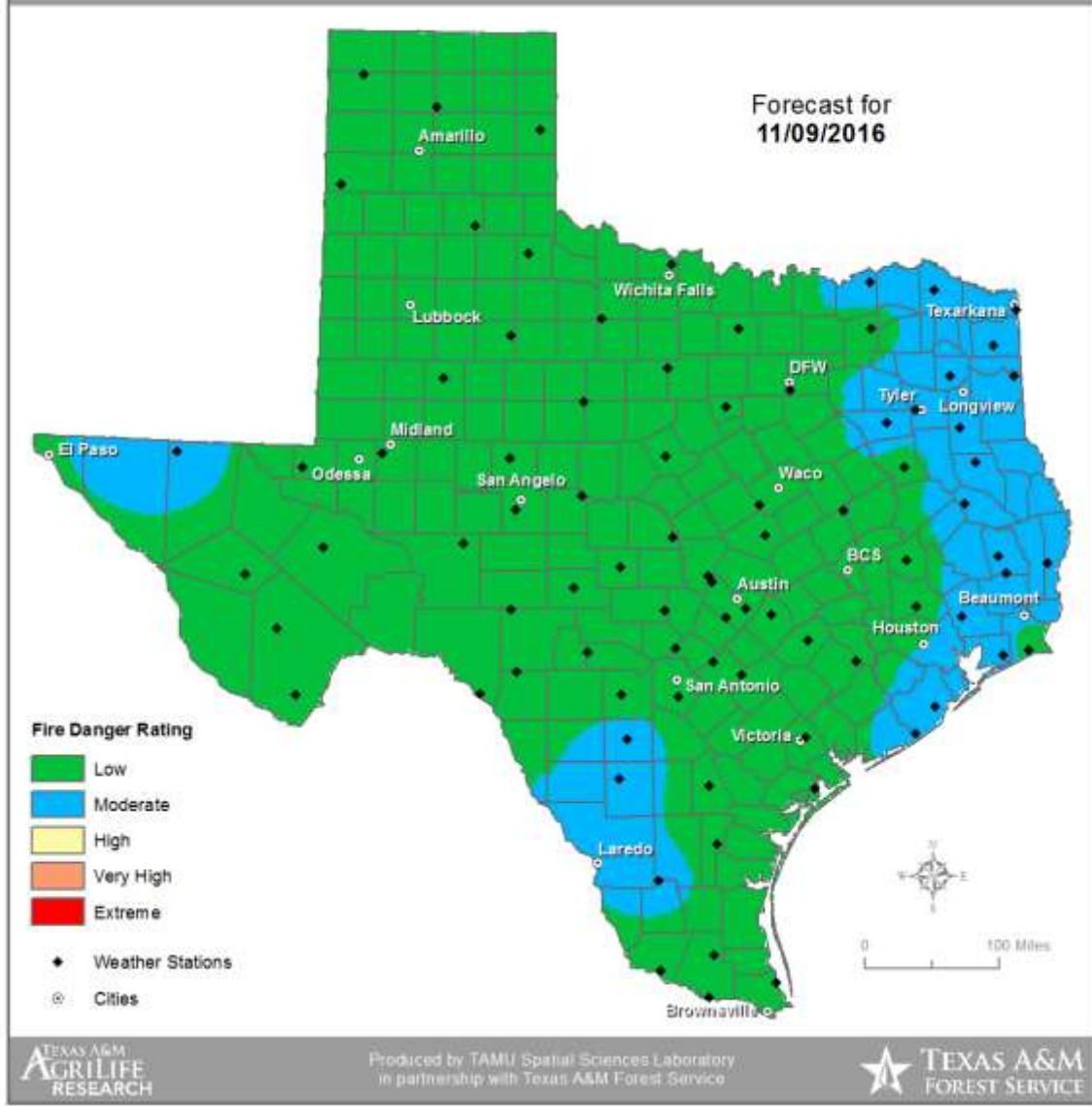
Isolated to scattered showers or light rain is expected today, with best chances generally west of Alice. Mostly cloudy to overcast skies are expected today, although locations across the coastal plains may see the sun break through. With the cloudy skies, day time temperatures will struggle to break 80 degrees today. Winds will increase over the waters this afternoon and overnight leading to Small Craft Advisory Conditions.

Weather Warning/Advisories Issued

DATE	WARNING TYPE	LOCATION
11/08/16	Urban and Small Stream Flood Advisory	Collin, Hunt and Rockwall Counties
11/08/16	Flood Advisory	Aransas and Refugio Counties

Fire Danger Forecast

Forecast Fire Danger



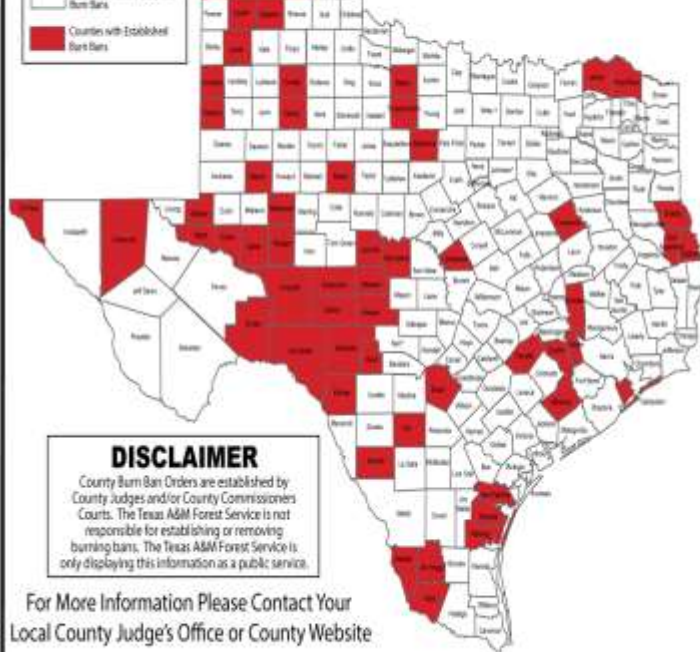
Burn Bans and KBDI INDEX

OUTDOOR BURN BANS

November 09, 2016



Email updates to:
burnban@tfs.tamu.edu



DISCLAIMER

County Burn Ban Orders are established by County Judges and/or County Commissioners Courts. The Texas A&M Forest Service is not responsible for establishing or removing burning bans. The Texas A&M Forest Service is only displaying this information as a public service.

For More Information Please Contact Your Local County Judge's Office or County Website

RED FLAG WARNINGS: www.weather.gov
Burn Ban RSS feed available at <http://tfsfrp.tamu.edu/wildfires/BurnBan.xml>

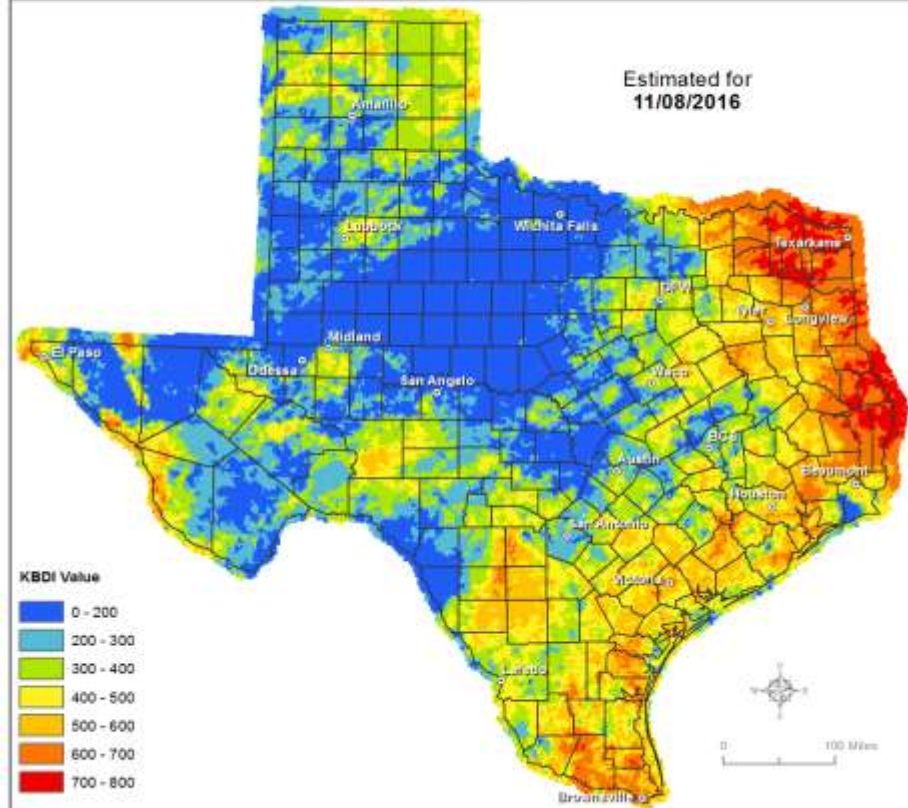
Counties with Burn Bans: 64

- Armstrong
- Austin
- Baylor*
- Brewer
- Castro
- Cochar
- Concho
- Crane
- Crockett
- Crosby
- Cubenson
- Dallam
- Deaf Smith
- Dewitt
- Edwards
- El Paso
- Fayette
- Freestone
- Frio
- Galveston
- Garza
- Glasscock
- Grimes
- Hartley
- Jim Hogg
- Kindler
- Kinney
- Kleberg
- Lamar
- Lampasas
- Martin
- McCulloch
- Merzod
- Moor
- Nolan
- Nuñez
- Oldham
- Petky
- Reagan
- Real
- Red River
- Sabine
- San Augustine
- San Patricio
- Schleicher
- Shelby
- Sherman
- Star
- Stephens

Keetch-Byram Drought Index

(4 km x 4 km resolution)

Estimated for
11/08/2016



- KBDI Value
- 0 - 200
- 200 - 300
- 300 - 400
- 400 - 500
- 500 - 600
- 600 - 700
- 700 - 800



Produced by TAMU Spatial Sciences Laboratory in partnership with Texas A&M Forest Service



Fire Activity (*Last 24 Hours)

Reports 656 (+1) fires and 114,825 (+9) acres destroyed this year. There are 64 (-1) counties with burn bans. The Keetch-Byram Drought Index list 85 (-14) counties with an average over 400.



Training

DATES		TITLE	COURSE	LOCATION
11/07/16	11/10/16	Debris Management	G-202	Lake Jackson
11/07/16	11/11/16	HazMat Emergency Response Technician	H-301	Brenham
11/08/16	11/09/16	NIMS ICS All Hazards Liaison Officer (LOFR) Course	E/L-956	Jonestown
11/09/16	11/09/16	Disaster Accounting 101 (Module 2)	T-600.b	Simonton
11/09/16	11/09/16	Orientation to Disaster District Emergency Operations	T-615	San Marcos
11/09/16	11/09/16	Disaster Accounting 101 (Module 2)	T-600.b	Bryan
11/09/16	11/10/16	Community Healthcare Planning and Response to Disasters	MGT-409	Houston
11/09/16	11/10/16	Advanced Incident Command System, Command and General Staff	G-400	Pasadena
11/09/16	11/10/16	Warning Coordination	G-272	Zapata
11/09/16	11/10/16	Advanced Incident Command System, Command and General Staff	G-400	San Antonio

Exercises

DATE(S)		AGENCY/LOCATION	EXERCISE
11/09/16	11/09/16	City of El Paso	Table Top: Active Shooter
11/09/16	11/09/16	Big Spring OEM/Rockwall	Full Scale: Big X
11/09/16	11/09/16	Joint Base San Antonio	Full Scale: National Disaster Medical Service