

# Texas Department of Public Safety Texas Division of Emergency Management

## Texas State Operations Center



### Situation Awareness Brief



Wednesday, October 26<sup>th</sup> 2016  
As of 0900 CST

# Tropical Weather Awareness

## Atlantic Tropical Cyclones and Disturbances

www.hurricanes.gov

Tropical cyclone activity is not expected during the next 48 hours.

8:00 am EDT  
Wed Oct 26 2016

100°W 90°W 80°W 70°W 60°W 50°W 40°W 30°W 20°W

Current Disturbances and Two-Day Cyclone Formation Chance:  < 40%  40-60%  > 60%

Tropical or Sub-Tropical Cyclone:  Depression  Storm  Hurricane

 Post-Tropical Cyclone  Remnants

# Incidents Reported to the State Operations Center (last 24 hours)

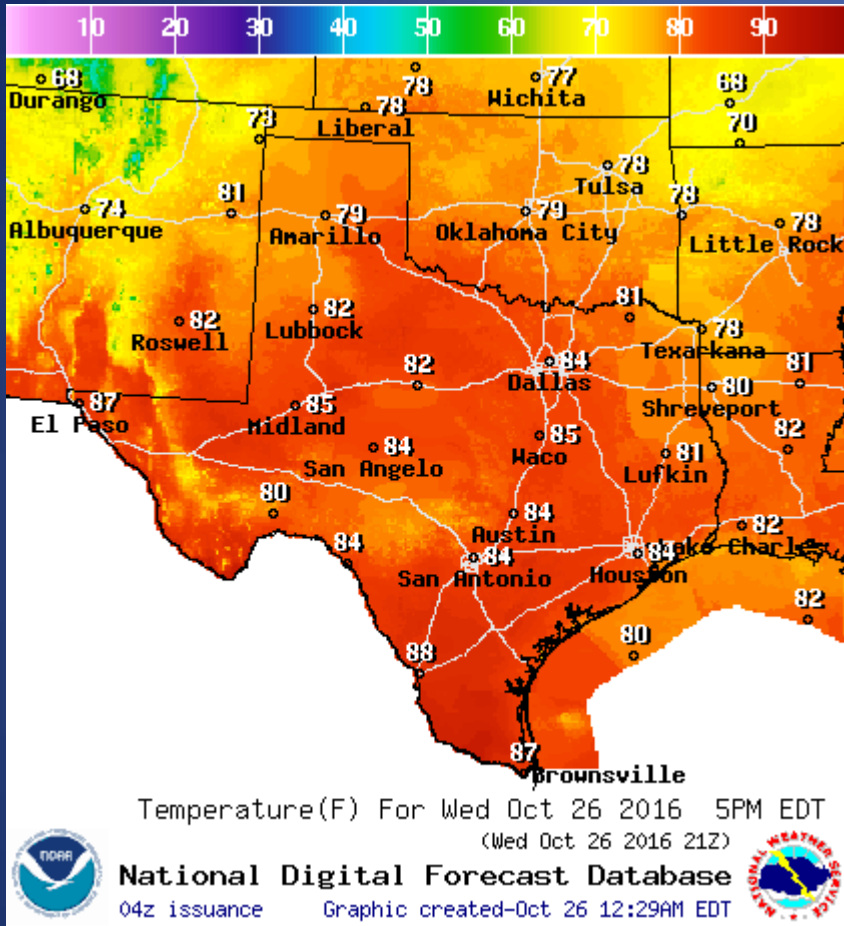
<b>DATE</b>	<b>EVENT / INCIDENT</b>	<b>LOCATION (City/County)</b>	<b>Final Report: Y/N</b>
10/25/16	Silver Alert Activation from Plano Police Department	Plano/Collin County	N
10/25/16	Silver Alert Discontinuation from Plano Police Department	Plano/Collin County	Y

## Informational Products Distributed by the State Operations Center

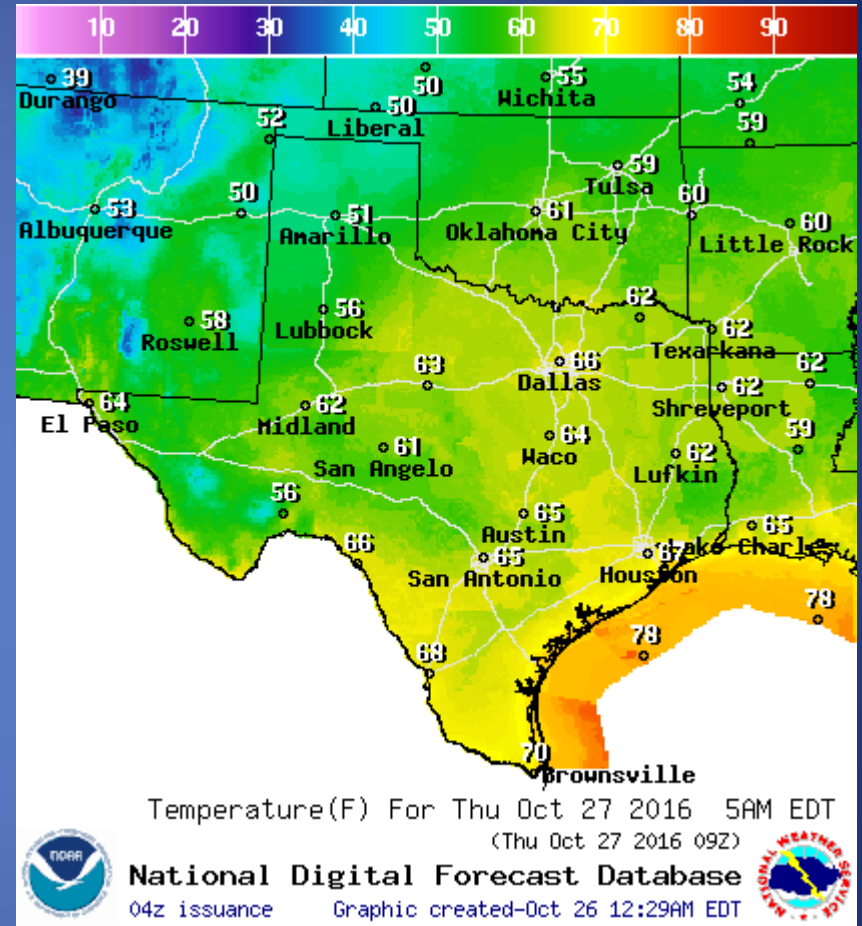
<b>DATE</b>	<b>SUBJECT</b>
10/25/16	NWS Corpus Christi: Important NOAA Weather Radio and EAS Changes Coming in 2017
10/26/16	NWS Shreveport Public Information Statement, Continuing Fall Severe Weather Awareness Week
10/26/16	FEMA Region 6 Daily Situation Awareness Briefing 102616
10/26/16	Daily NWS Threat Brief for Wednesday, October 26, 2016 for FEMA Region 6



# Weather Forecast

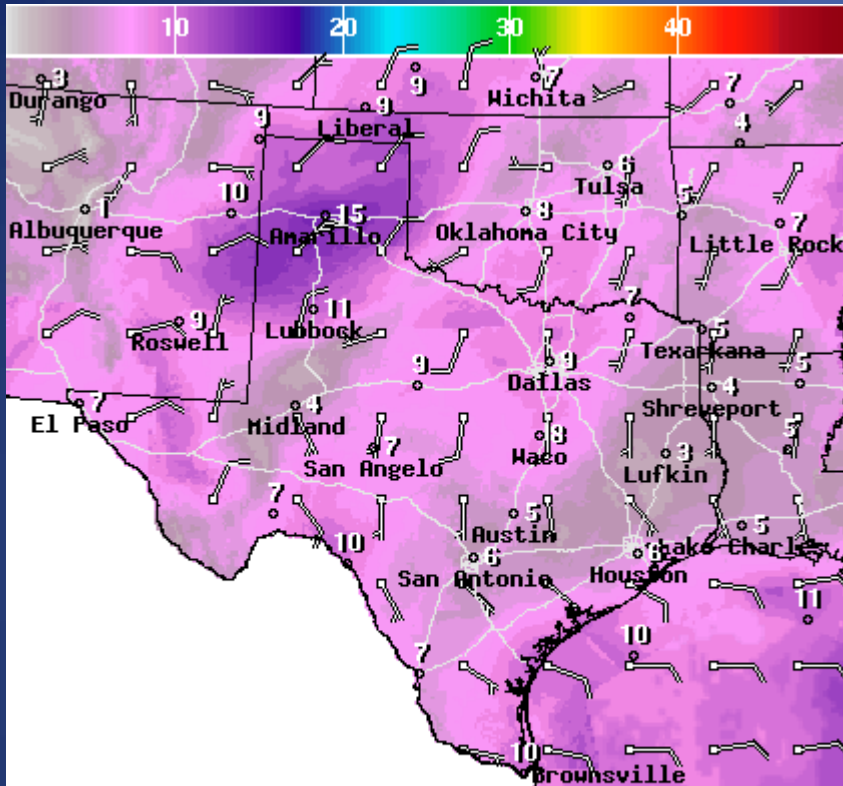


## Highs



## Lows

# Weather Forecast



WindSpd(Kts) & WindDir For Wed Oct 26 2016 5PM EDT  
(Wed Oct 26 2016 21Z)

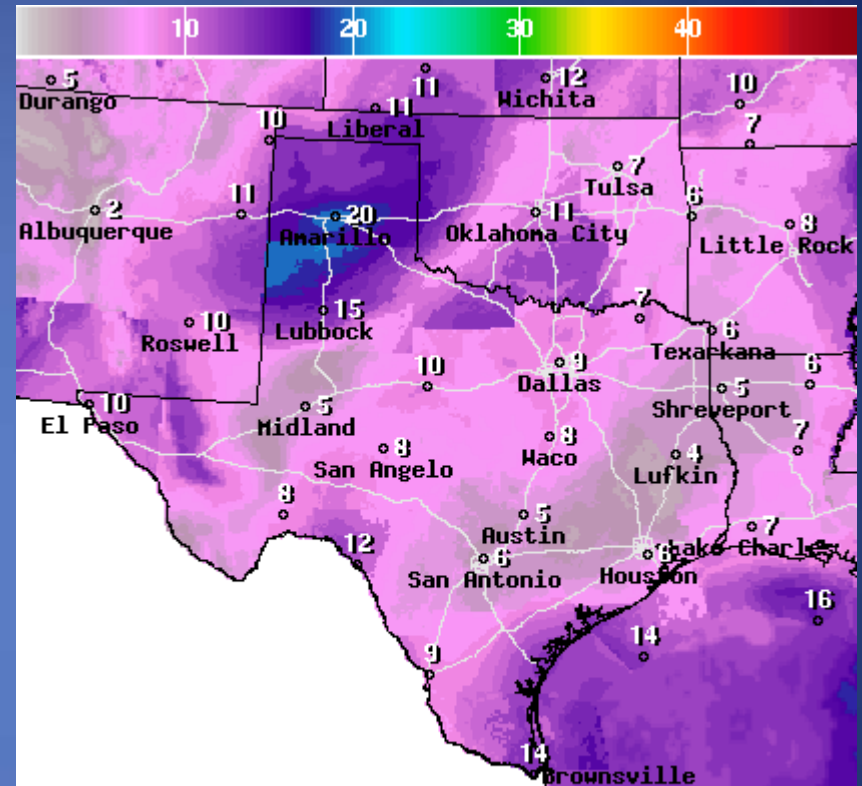


National Digital Forecast Database

04z issuance Graphic created-Oct 26 12:33AM EDT



## Wind Speeds



Wind Gust(Kts) Wed Oct 26 2016 5PM EDT  
(Wed Oct 26 2016 21Z)



National Digital Forecast Database

04z issuance Graphic created-Oct 26 12:35AM EDT



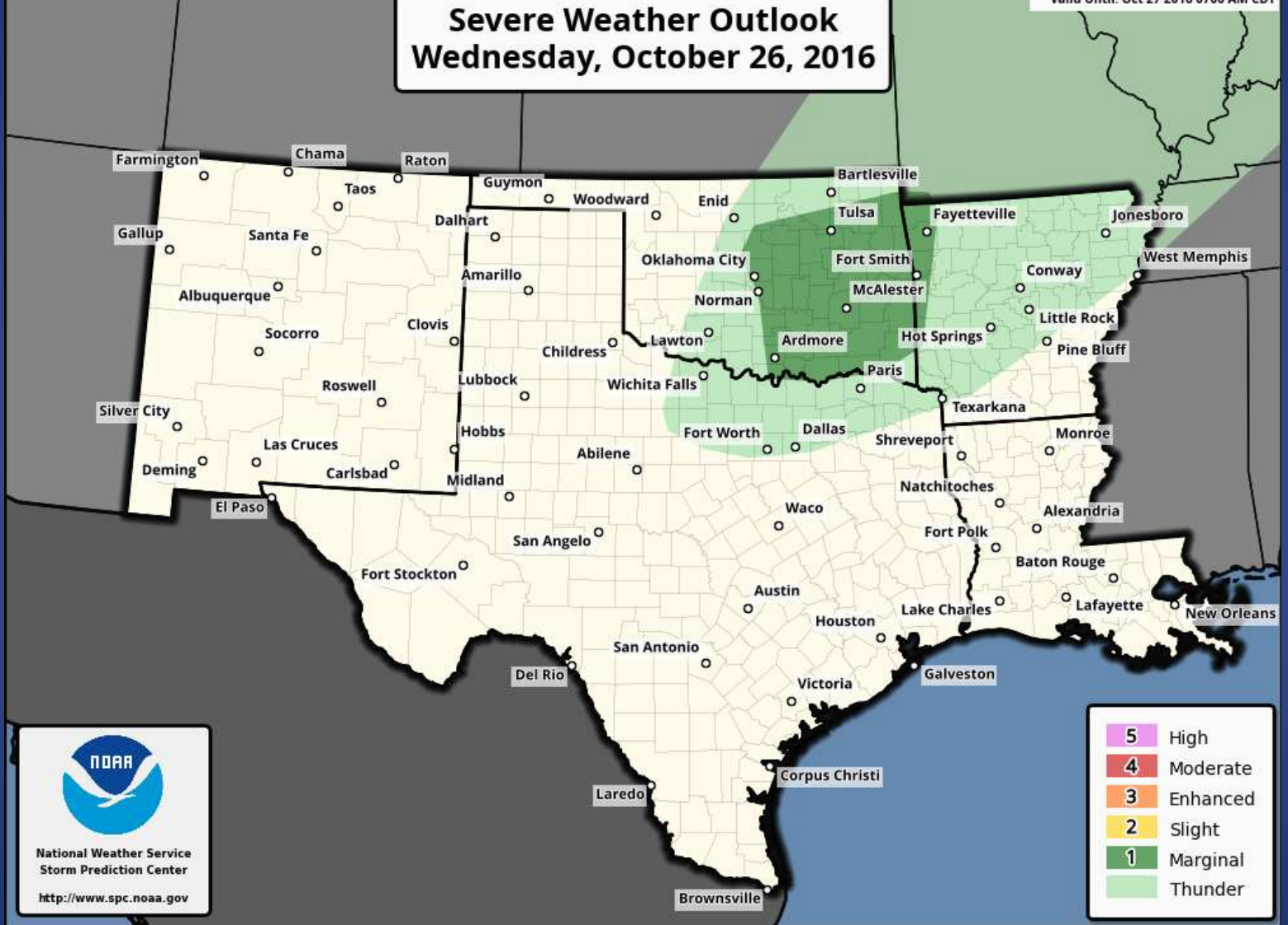
## Gusts

# Hazardous Weather

Highlighted Area: FEMA Region 6

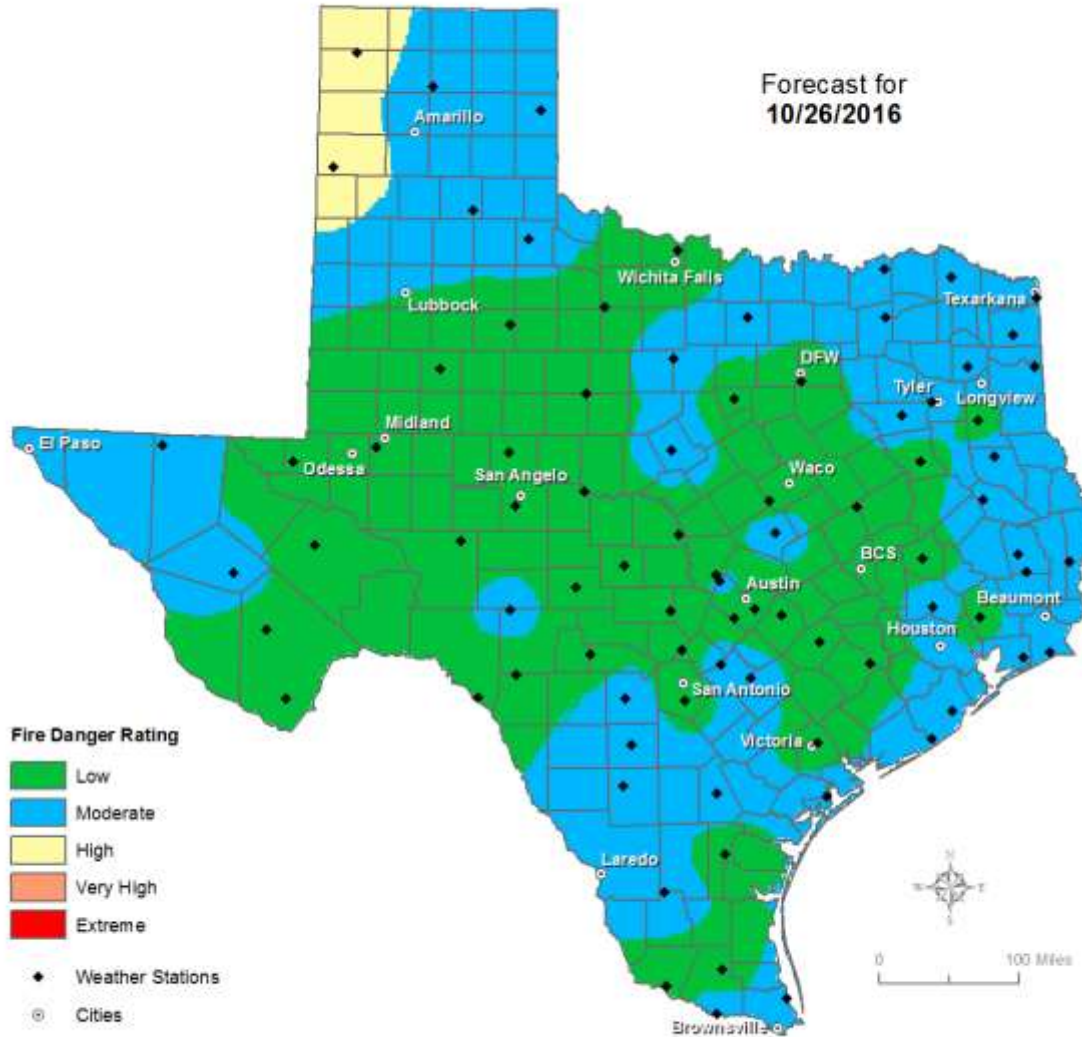
Last Updated: Oct 26 2016 0748 AM CDT  
Valid Until: Oct 27 2016 0700 AM CDT

## Severe Weather Outlook Wednesday, October 26, 2016



# Fire Danger Forecast

## Forecast Fire Danger

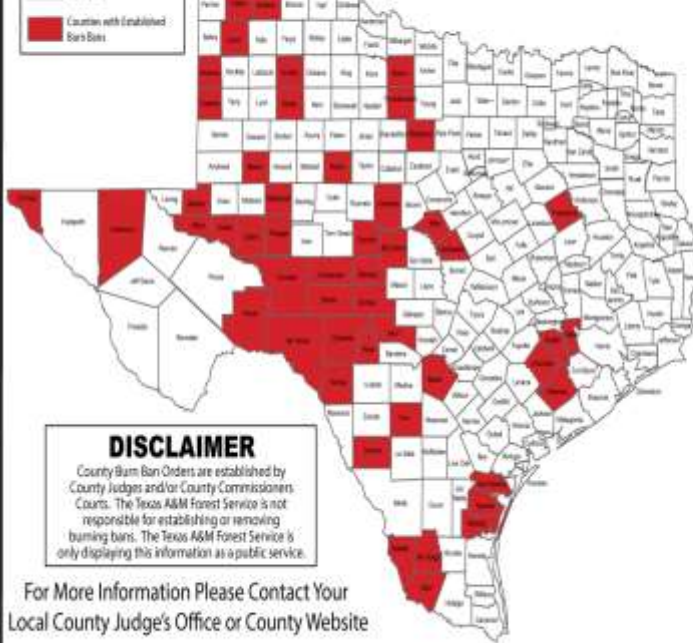




# Burn Bans and KBDI INDEX

## OUTDOOR BURN BANS

October 25, 2016



Email updates to:  
burnban@tfs.tamu.edu

### Counties with Burn Bans: 57

- Armadillo
- Austin
- Baylor\*
- Bexar
- Castro
- Cochran
- Coleman
- Colorado
- Concho
- Corral
- Crockett
- Crosby
- Culberson
- Dallam
- Deaf Smith
- Dimmit
- Edwards
- El Paso
- Freestone
- Frio
- Garris
- Glenn
- Hartley
- Jim Hogg
- Serr\*
- Kendall
- Kinney
- Kleberg
- Lamb
- Lampasas
- Martin
- McCluskey
- Menard
- Mills
- Moore
- Nolan
- Nueces
- Oldham
- Reagan
- Real
- San Patricio
- Schleicher
- Sherman
- Starr
- Stephens
- Sutton
- Swisher
- Tennil
- Throckmorton
- Tipton

### DISCLAIMER

County Burn Ban Orders are established by County Judges and/or County Commissioners. The Texas A&M Forest Service is not responsible for establishing or removing burning bans. The Texas A&M Forest Service is only displaying this information as a public service.

For More Information Please Contact Your Local County Judge's Office or County Website

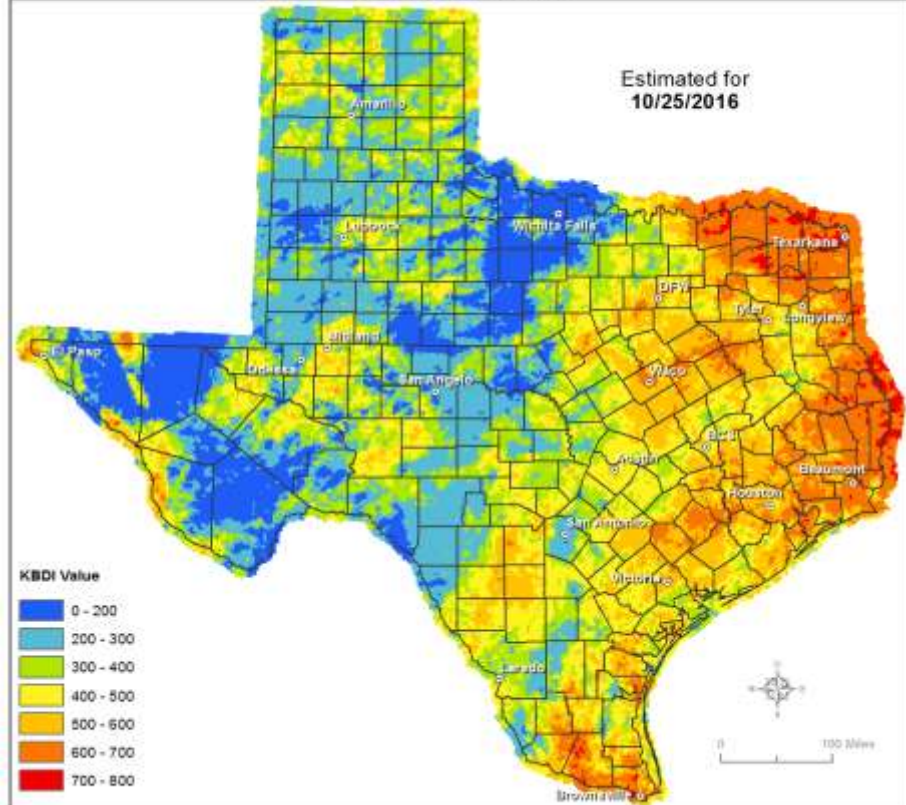
RED FLAG WARNINGS: [www.weather.gov](http://www.weather.gov)  
Burn Ban RSS feed available at <http://tfsfp.tamu.edu/wildfires/BurnBan.xml>

\* Burn Bans after state Wild Fire Warning  
\* Burn Bans after state Wild Fire Warning

## Keetch-Byram Drought Index

(4 km x 4 km resolution)

Estimated for  
10/25/2016



### KBDI Value

- 0 - 200
- 200 - 300
- 300 - 400
- 400 - 500
- 500 - 600
- 600 - 700
- 700 - 800



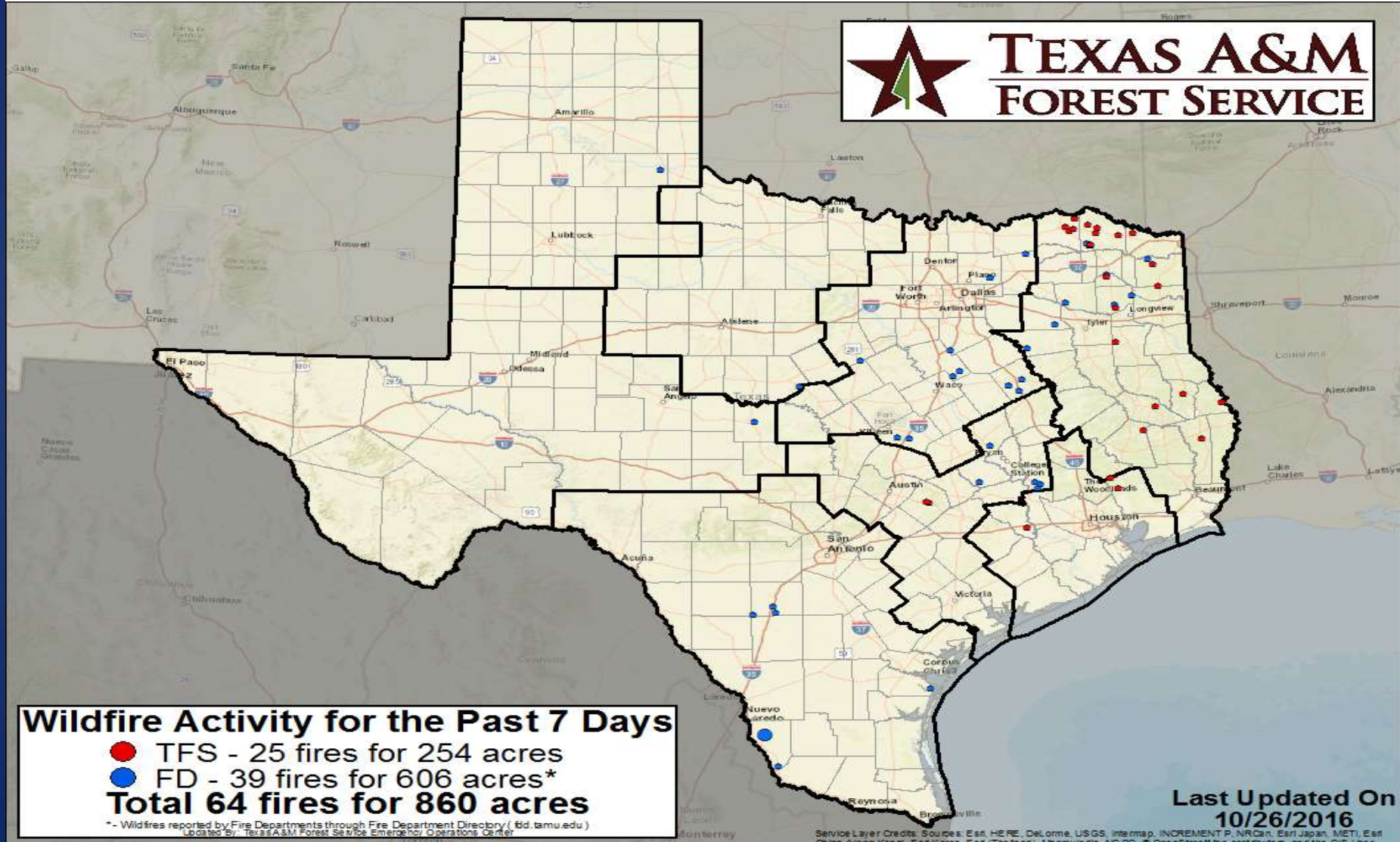
Produced by TAMU Spatial Sciences Laboratory in partnership with Texas A&M Forest Service.





# Fire Activity (\*Last 24 Hours)

Reports 613 (+1) fires and 114,577 (+20) acres destroyed this year. There are 57 (no change) counties with burn bans. The Keetch-Byram Drought Index list 123 (+4) counties with an average over 400.



# Training

DATES		TITLE	COURSE	LOCATION
09/28/16	10/26/16	Community Emergency Response Team (CERT) Course	G-317	San Antonio
10/25/16	10/26/16	Jurisdictional Threat and Hazard Identification and Risk Assessment	MGT-310	Beaumont
10/25/16	10/26/16	Advanced Incident Command System, Command and General Staff	G-400	Post
10/25/16	10/27/16	Advanced Incident Command System, Command and General Staff	G-400	Lackland AFB
10/25/16	10/28/16	Instructional Presentation and Evaluation Skills	G-141	Austin
10/26/16	10/26/16	Radiation Instruments - Operations	PER-345	Mansfield
10/26/16	10/26/16	WMD Radiological/Nuclear Awareness Course	AWR-140	Mansfield
10/26/16	10/27/16	Recovery From Disaster: The Local Government Role	G-205	Houston
10/26/16	10/28/16	NIMS ICS All-Hazards Division/Group Supervisor (DIVS) Course	E/L-960	San Antonio

# Exercises

DATE(S)		AGENCY/LOCATION	EXERCISE
10/26/16	10/26/16	Nueces County/Corpus Christi	Table Top: Pandemic Flu
10/26/16	10/26/16	City of San Antonio	Table Top: Aircraft Incident

# Statewide Significant Events

DATE(S)		LOCATION	EVENT
09/30/16	10/31/16	Lubbock	Nightmare on 19th St
10/07/16	11/27/16	Todd Mission	Texas Renaissance Festival