

# Texas Department of Public Safety Texas Division of Emergency Management

## Texas State Operations Center



### Situation Awareness Brief



Saturday, October 15<sup>th</sup> 2016  
As of 0900 CST

# Tropical Weather Awareness

## Atlantic Tropical Cyclones and Disturbances

www.hurricanes.gov

NICOLE



8:00 am EDT  
Sat Oct 15 2016

100°W 90°W 80°W 70°W 60°W 50°W 40°W 30°W 20°W

Current Disturbances and Two-Day Cyclone Formation Chance: < 40% 40-60% > 60%  
Tropical or Sub-Tropical Cyclone: Depression Storm Hurricane  
 Post-Tropical Cyclone Remnants

# Incidents Reported to the State Operations Center (last 24 hours)

DATE	EVENT / INCIDENT	LOCATION (City/County)	Final Report: Y/N
10/14/16	Silver Alert Activation for the San Antonio Police Department	San Antonio/Bexar County	N
10/14/16	Final Report of the Road Closure (SH 289)	Grayson County	Y
10/15/16	Silver Alert Discontinuation for the San Antonio Police Department	San Antonio/Bexar County	Y

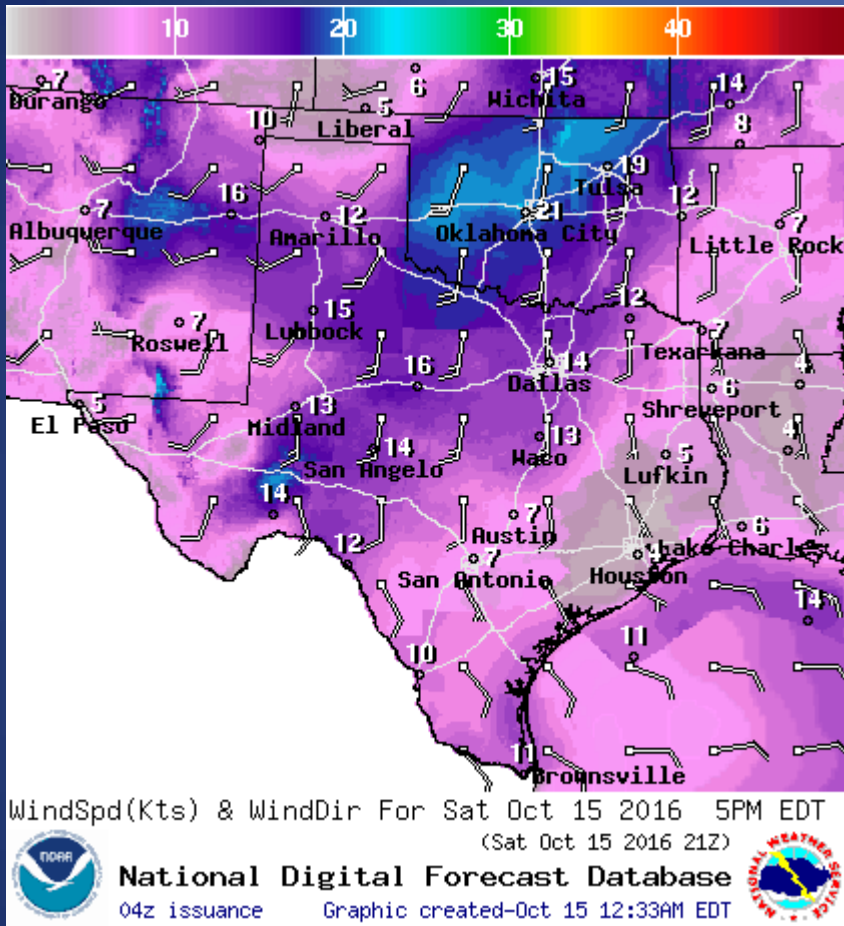
## Informational Products Distributed by the State Operations Center

DATE	SUBJECT
10/14/16	NWS El Paso: Weather Hazards Outlook, Friday October 14, 2016
10/15/16	Daily NWS Threat Brief for Saturday, October 15, 2016 for FEMA Region 6

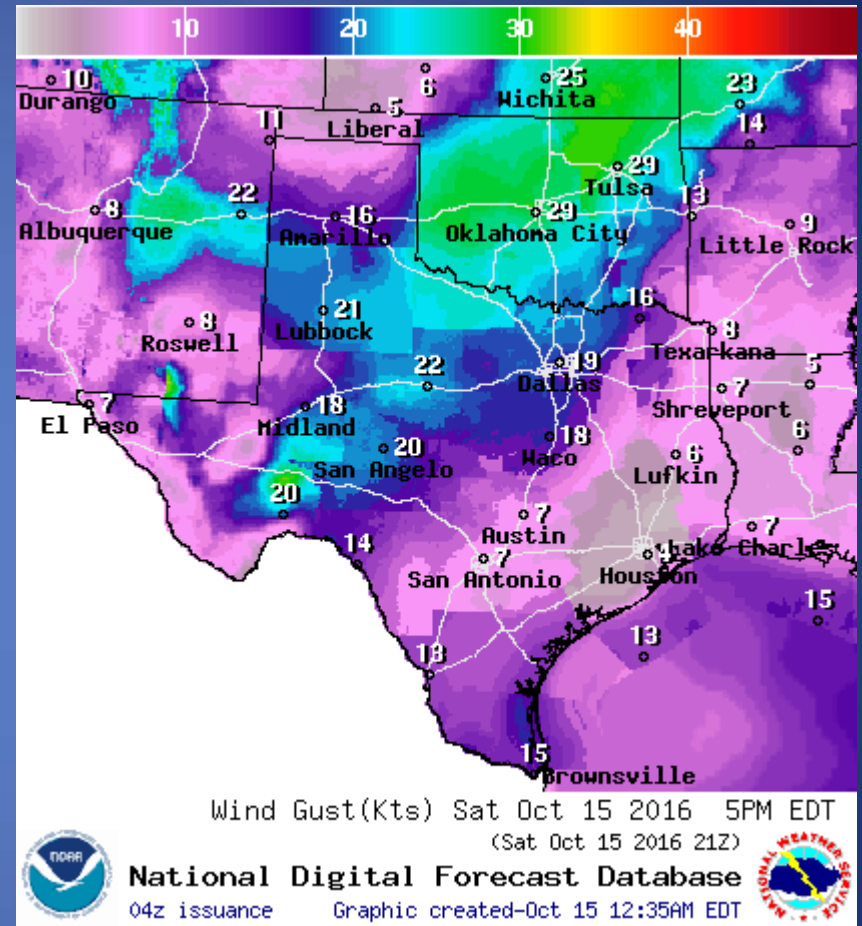




# Weather Forecast



## Wind Speeds



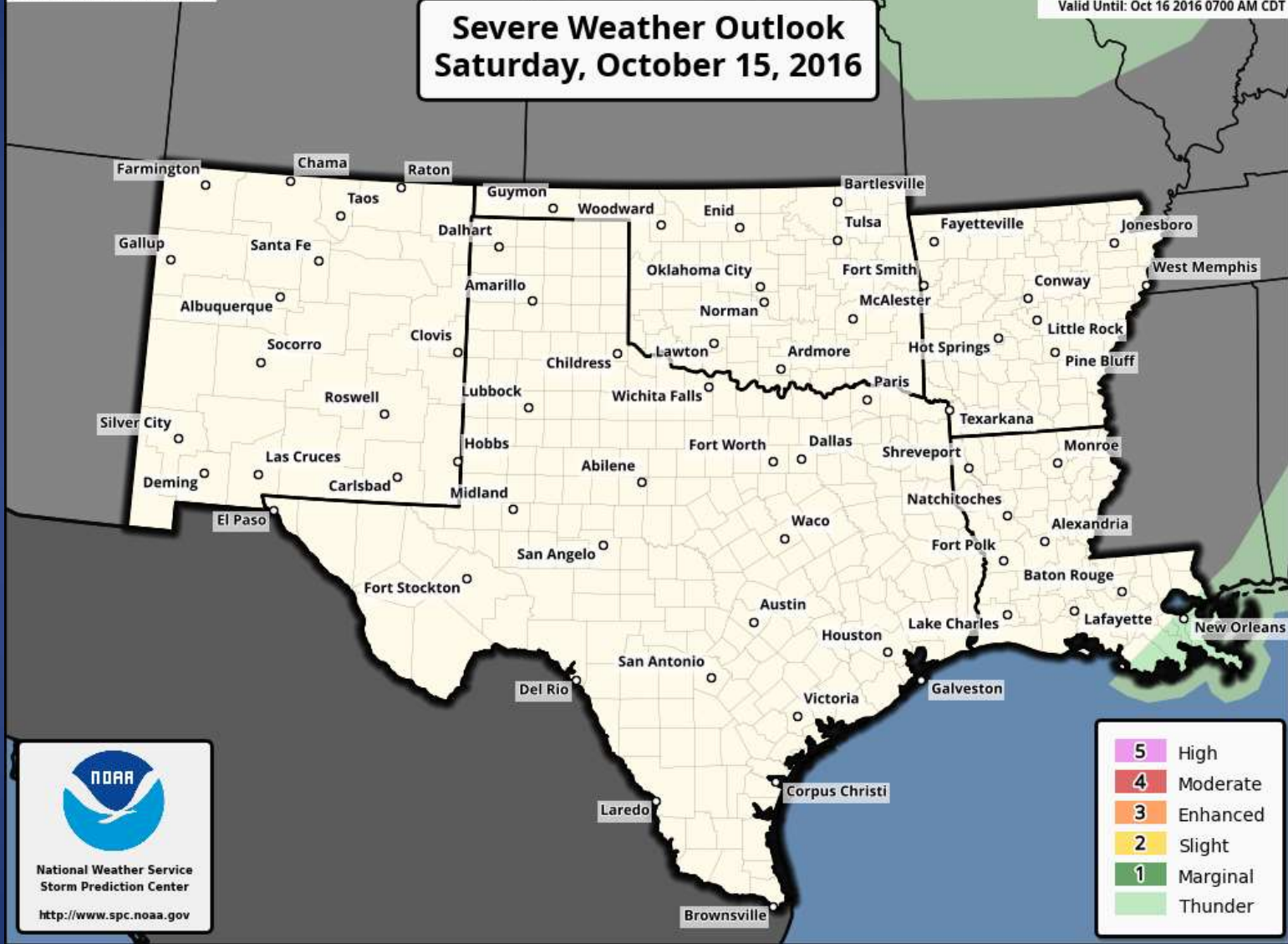
## Gusts

# Hazardous Weather

Highlighted Area: FEMA Region 6

Last Updated: Oct 15 2016 0739 AM CDT  
Valid Until: Oct 16 2016 0700 AM CDT

## Severe Weather Outlook Saturday, October 15, 2016



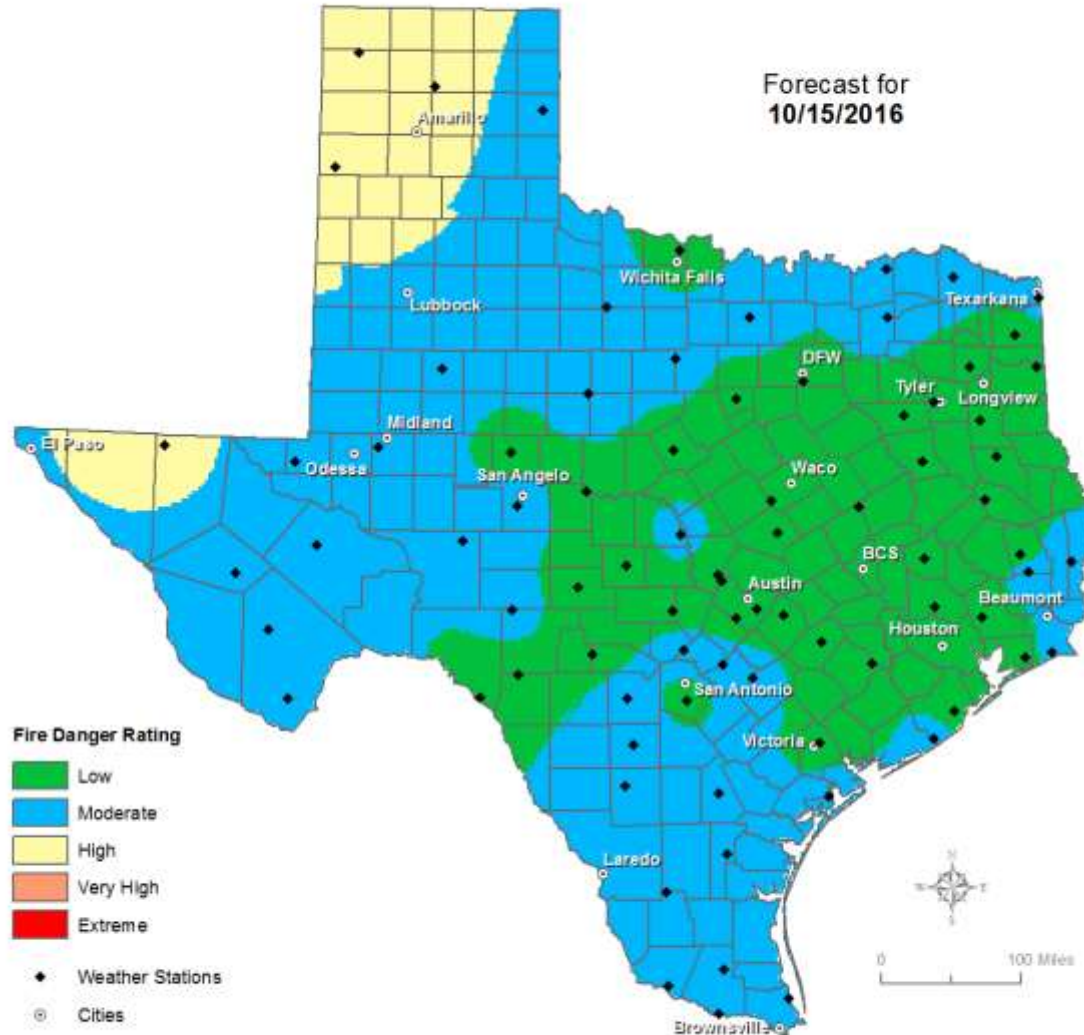


# Weather Warning/Advisories Issued

<b>DATE</b>	<b>WARNING TYPE</b>	<b>LOCATION</b>
10/14/16	Flood Warning Extended	Nueces River near Tilden affecting McMullen County
10/14/16	Flood Warning Continues	Nueces River near Tilden affecting McMullen County

# Fire Danger Forecast

## Forecast Fire Danger





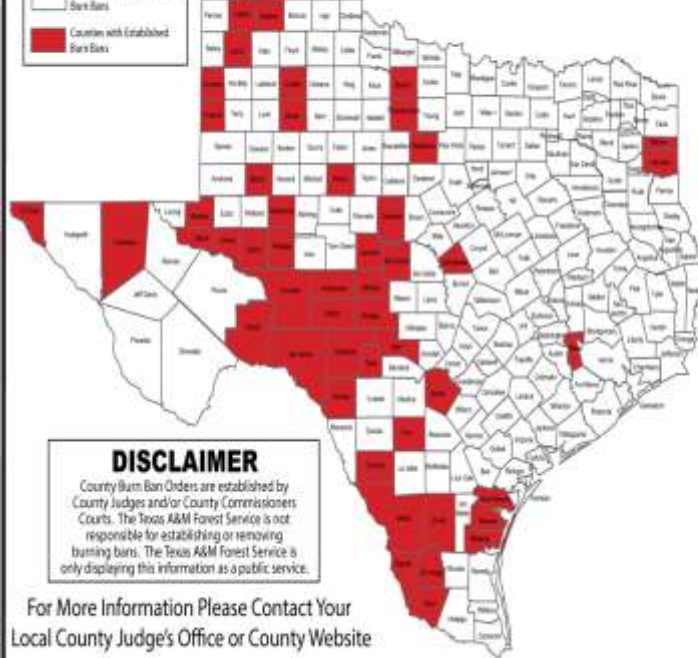
# Burn Bans and KBDI INDEX

## OUTDOOR BURN BANS

October 14, 2016



Email updates to:  
burnban@tfs.tamu.edu



### Counties with Burn Bans: 54

- Armstrong
- Baylor\*
- Brewer
- Castro
- Cochran
- Coleman
- Concho
- Corre
- Crockett
- Crosby
- Calhoun
- Dallas
- Dewitt
- Duval
- Edwards
- El Paso
- Frio
- Garra
- Gastropack
- Harrison
- Hartley
- Jim Hogg
- Kerr\*
- Kinble
- Kinney
- Kleberg
- Lamb
- Lampasas
- Martin
- Morris
- McCulloch
- Nevada
- Nolan
- Nueces
- Oldham
- Reagan
- Real
- San Patricio
- Schlesinger
- Sherman
- Star
- Stephens
- Sutton
- Sewick
- Tarrant
- Throckmorton
- Upton
- Val Verde
- Waller
- Ward
- Webb
- Wheeler\*
- Yorkum
- Zapata

### DISCLAIMER

County Burn Ban Orders are established by County Judges and/or County Commissioners Courts. The Texas A&M Forest Service is not responsible for establishing or removing burning bans. The Texas A&M Forest Service is only displaying this information as a public service.

For More Information Please Contact Your Local County Judge's Office or County Website


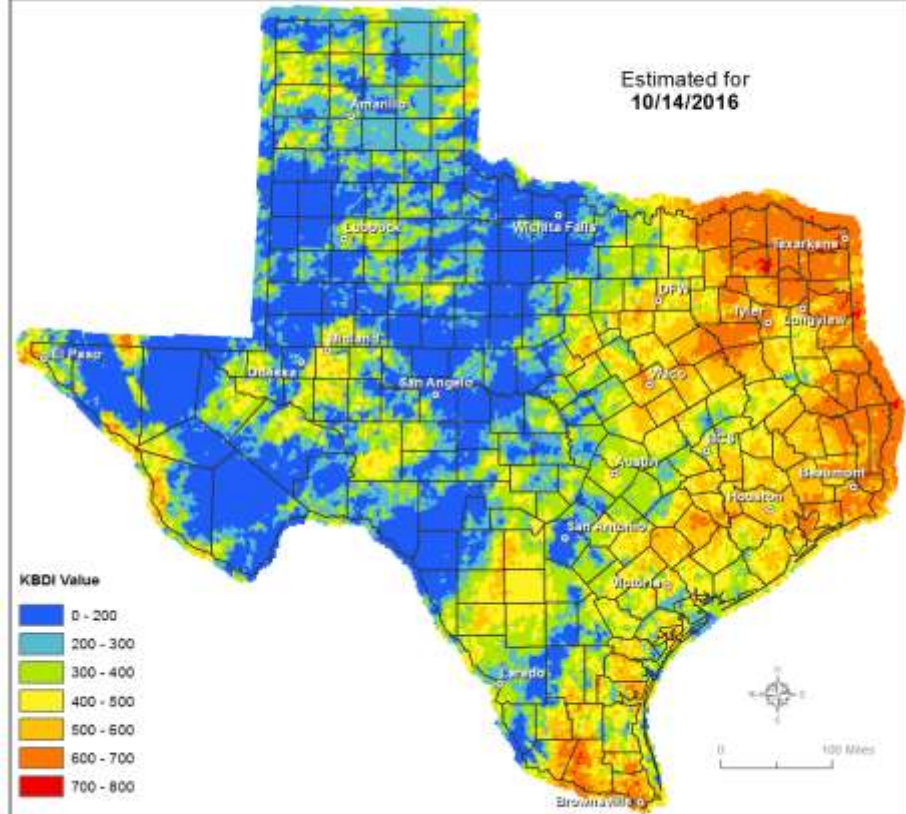
RED FLAG WARNINGS: [www.weather.gov](http://www.weather.gov)  
Burn Ban RSS feed available at <http://tfsrps.tamu.edu/wildfires/BurnBan.xml>

\* Burn Bans are established by County Commissioners Courts. Burn Bans are not established by County Judges.

## Keetch-Byram Drought Index

(4 km x 4 km resolution)

Estimated for  
10/14/2016



Produced by TAMU Spatial Sciences Laboratory in partnership with Texas A&M Forest Service



# Fire Weather Warnings/Watches/Statements

DATE	WARNING TYPE	LOCATION
10/15/16	Fire Danger Statement	Deaf Smith County

# Fire Activity (\*Last 24 Hours)

Reports 584 (no change) fires and 113,911 (no change) acres destroyed this year. There are 54 (+1) counties with burn bans. The Keetch-Byram Drought Index list 102 (no change) counties with an average over 400.



## Wildfire Activity for the Past 7 Days

- TFS - 18 fires for 177 acre
- FD - 45 fires for 117 acres\*
- Total 63 fires for 294 acres**

\* - Wildfires reported by Fire Departments through Fire Department Directory (fd.tamu.edu)  
Located by Texas A&M Forest Service Emergency Operations Center

Last Updated On  
10/14/2016



# Training

DATES		TITLE	COURSE	LOCATION
09/06/16	10/25/16	Community Emergency Response Team (CERT) Course	G-317	Bonham
09/28/16	10/26/16	Community Emergency Response Team (CERT) Course	G-317	San Antonio
10/15/16	10/15/16	HazMat Awareness	H-100	Kingsville
10/15/16	10/16/16	Intermediate Incident Command System for Expanding Incidents	G-300	Katy

# Exercises

DATE(S)		AGENCY/LOCATION	EXERCISE
10/15/16	10/15/16	Port Arthur Health Department	Functional: Drive Thru Flu Clinic

# Statewide Significant Events

DATE(S)		LOCATION	EVENT
09/30/16	10/31/16	Lubbock	Nightmare on 19th St
10/07/16	11/27/16	Todd Mission	Texas Renaissance Fest
10/12/16	10/15/16	Ennis	AAA Texas NHRA Fall Nationals
10/14/16	10/22/16	Angleton	Brazoria County Fair
10/15/16	10/15/16	Fort Worth	Fort Worth Alliance Air Show
10/15/16	10/16/16	Houston	University of Houston Home Football Game
10/15/16	10/16/16	Houston	Rice University Home Football Game
10/15/16	10/16/16	Lubbock	Texas Tech University Home Football Game
10/15/16	10/16/16	Austin	University of Texas Home Football Game
10/15/16	10/16/16	Waco	Baylor University Home Football Game / Homecoming