

Texas Department of Public Safety Texas Division of Emergency Management

Texas State Operations Center

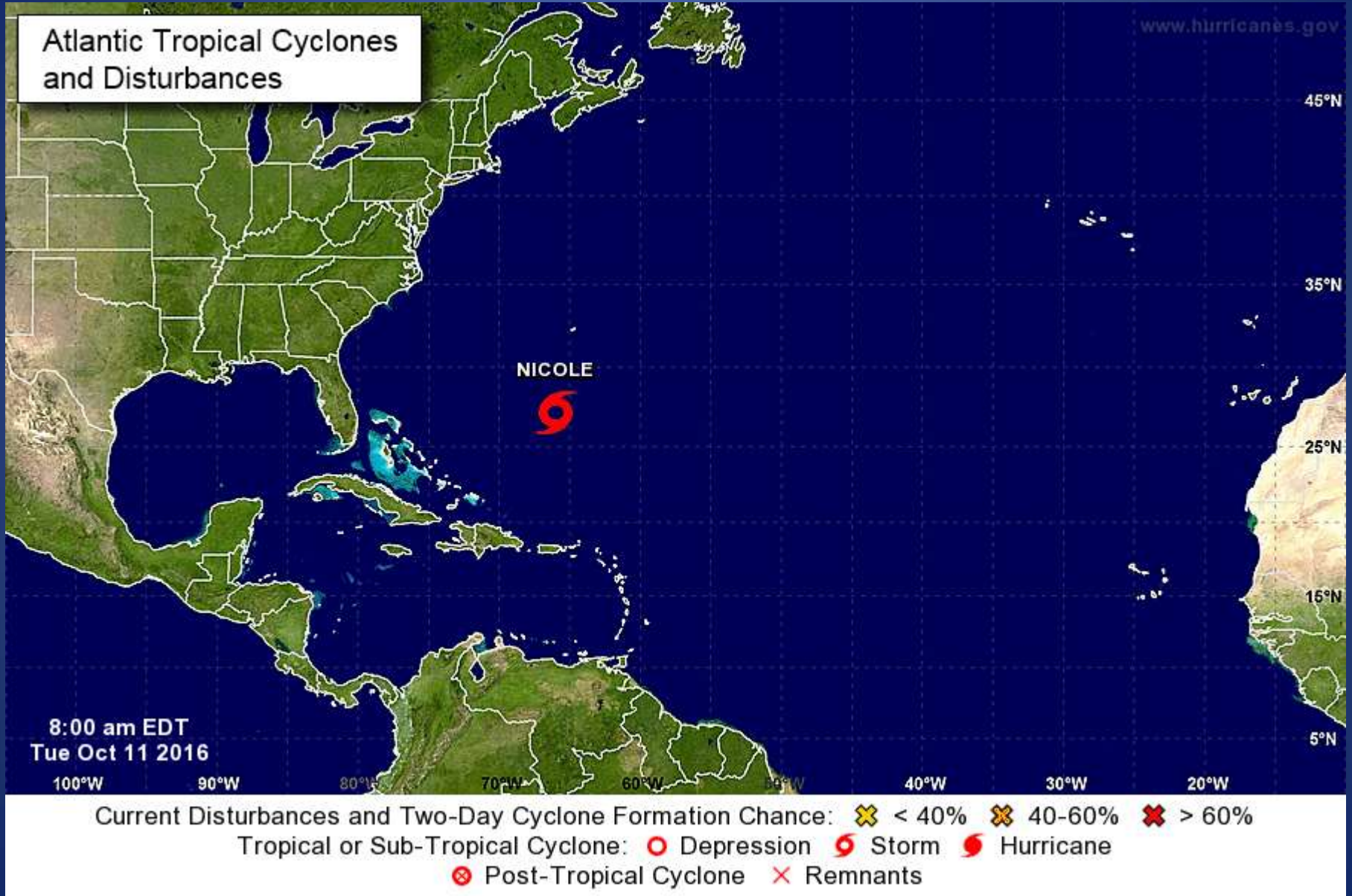


Situation Awareness Brief



Tuesday, October 11th 2016
As of 0900 CST

Tropical Weather Awareness

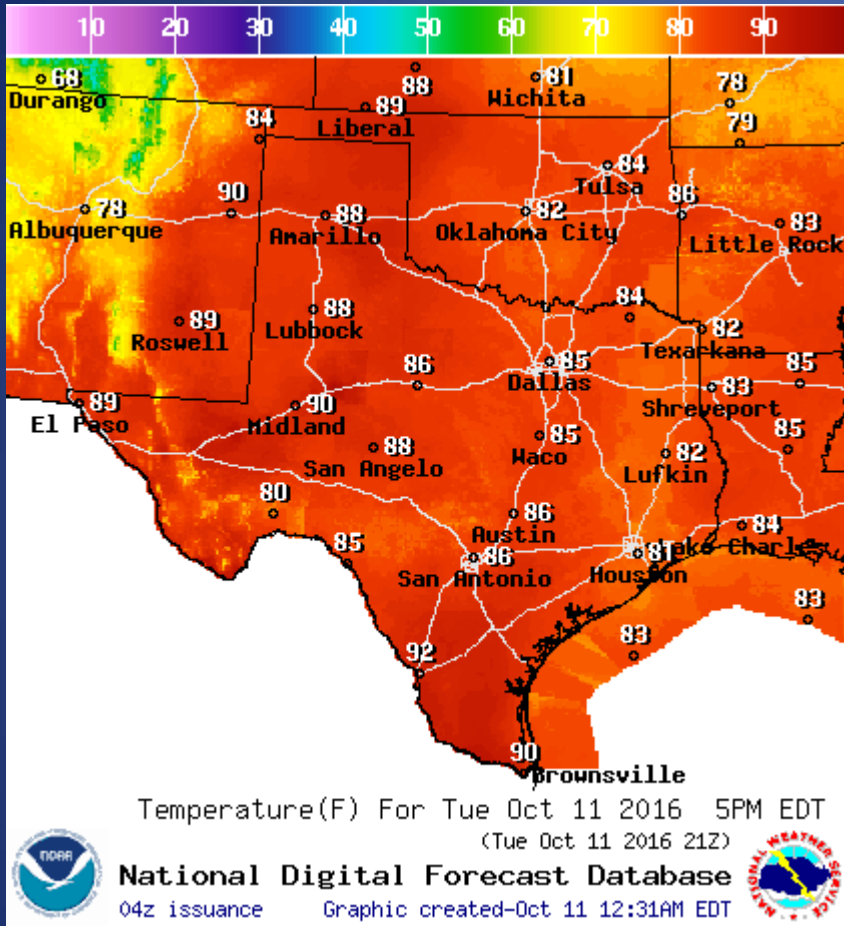


Informational Products

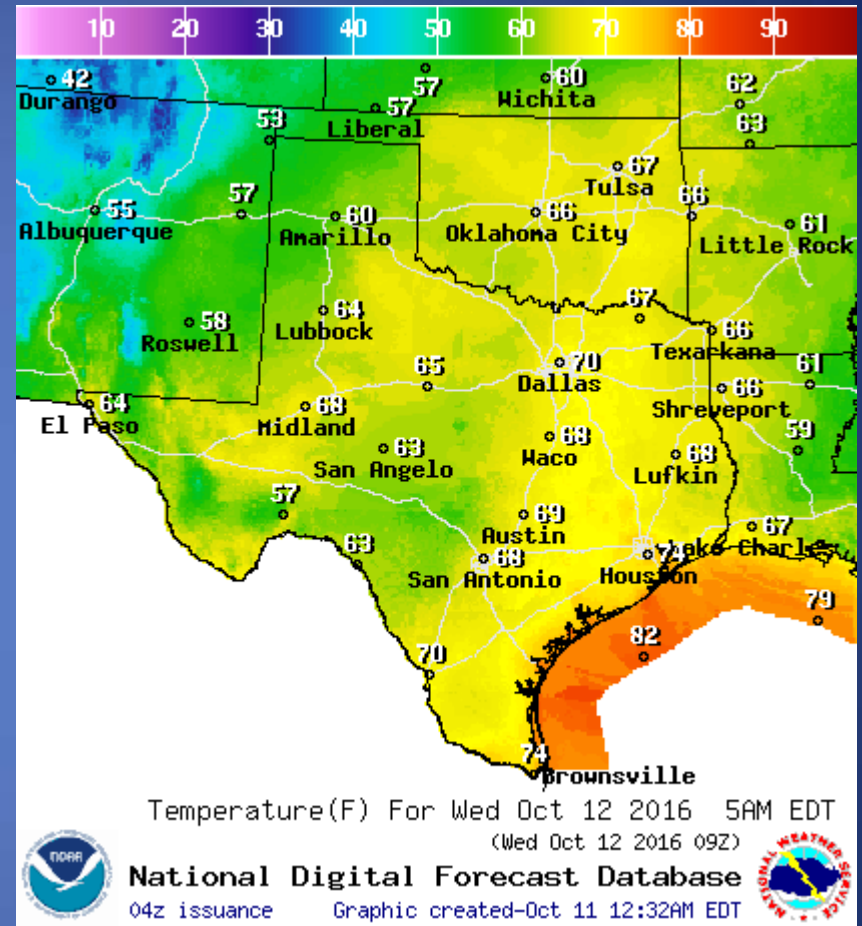
Distributed by the State Operations Center

DATE	SUBJECT
10/10/16	Texas A&M Forest Service: Texas Fire Potential Update
10/11/16	FEMA Region 6 Daily Situation Awareness Briefing
10/11/16	Daily NWS Threat Brief for Tuesday, October 11, 2016 for FEMA Region 6

Weather Forecast

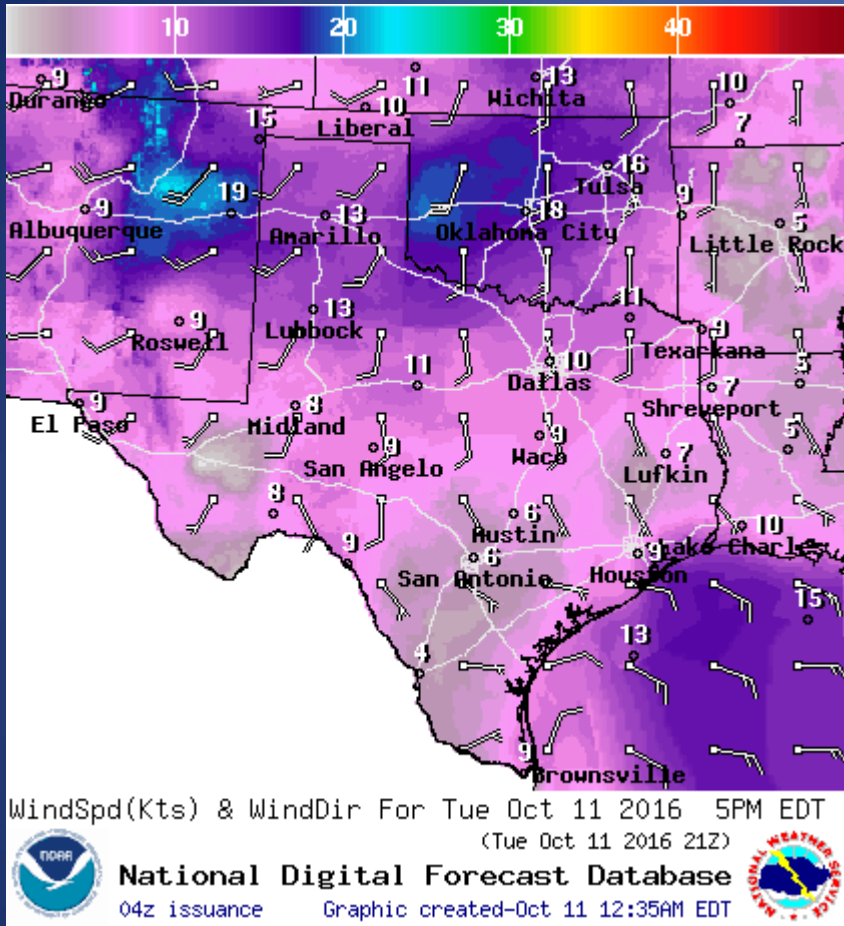


Highs

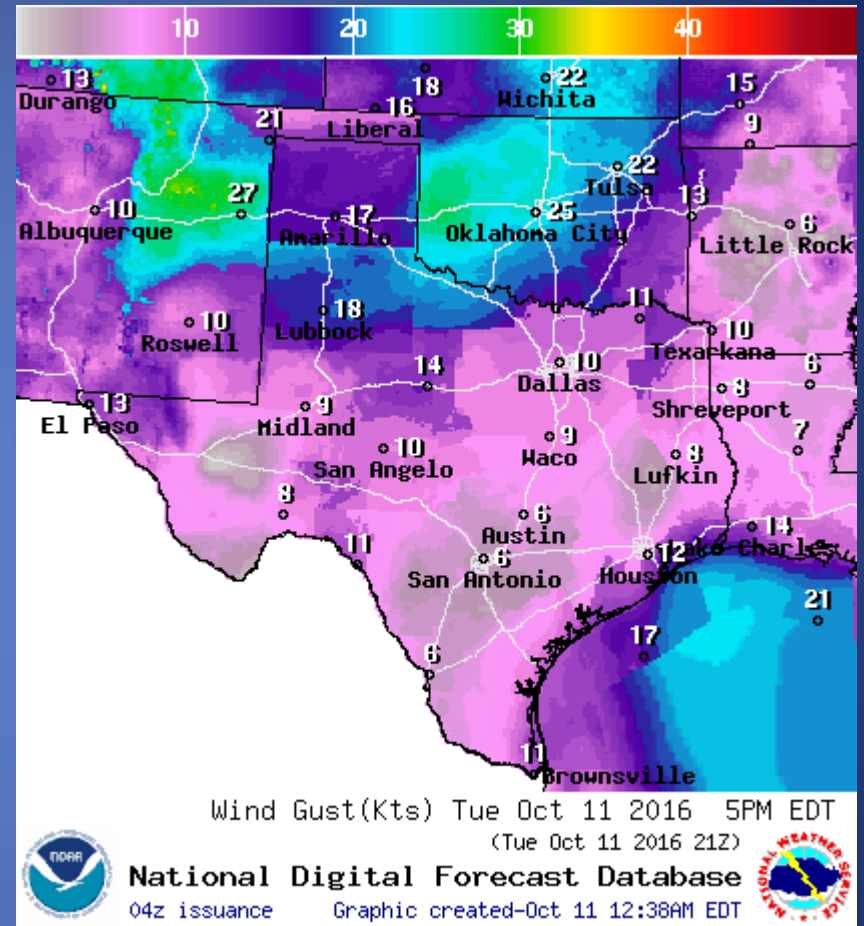


Lows

Weather Forecast



Wind Speeds



Gusts

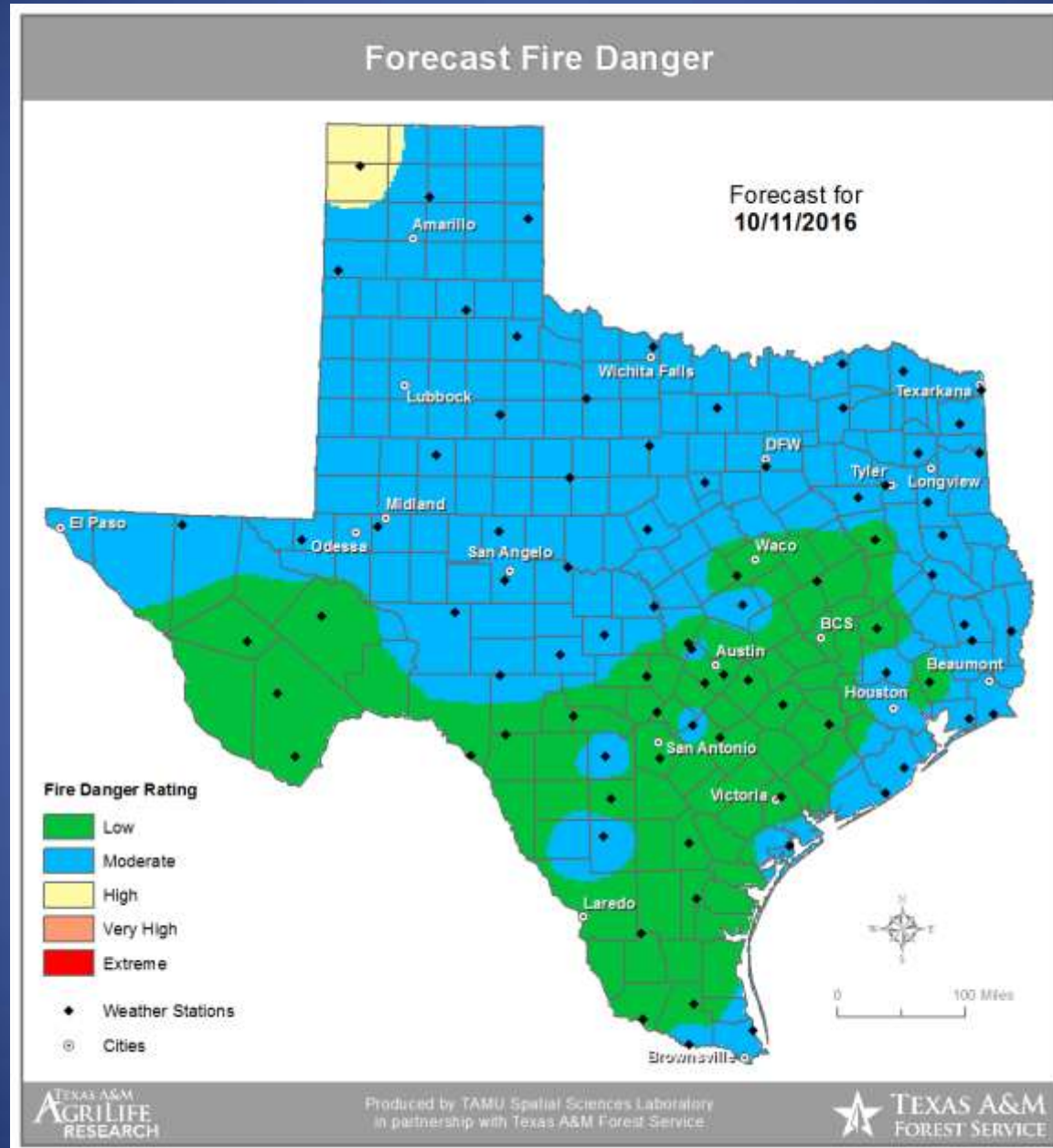
Hazardous Weather



Weather Warning/Advisories Issued

DATE	WARNING TYPE	LOCATION
10/10/16	Flood Warning Continues	Nueces River Near Tilden Affecting McMullen County

Fire Danger Forecast



Burn Bans and KBDI INDEX

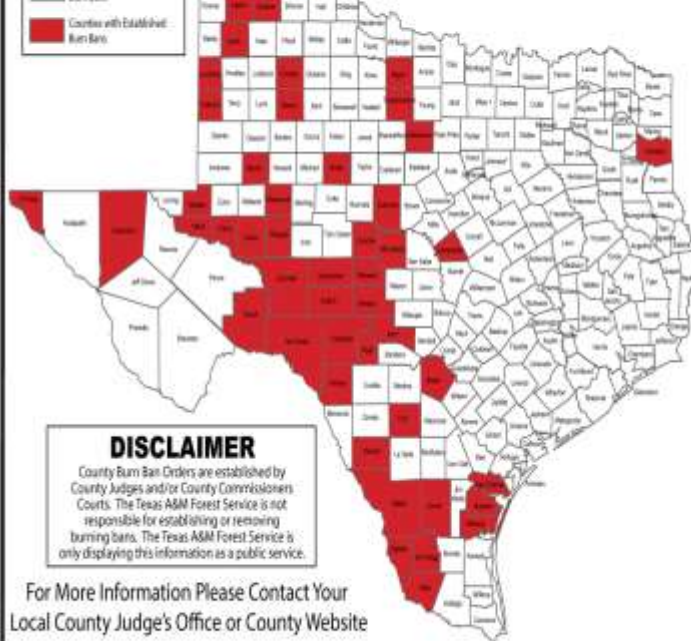
OUTDOOR BURN BANS

October 11, 2016



Counties without Established Burn Bans
 Counties with Established Burn Bans

Email updates to:
burnban@tfs.tamu.edu



DISCLAIMER

County Burn Ban Orders are established by County Judges and/or County Commissioners Courts. The Texas A&M Forest Service is not responsible for establishing or removing burning bans. The Texas A&M Forest Service is only displaying this information as a public service.

For More Information Please Contact Your Local County Judge's Office or County Website

RED FLAG WARNINGS: www.weather.gov
Burn Ban RSS feed available at <http://tfsfp.tamu.edu/wildfires/BurnBan.xml>

Counties with Burn Bans: 50

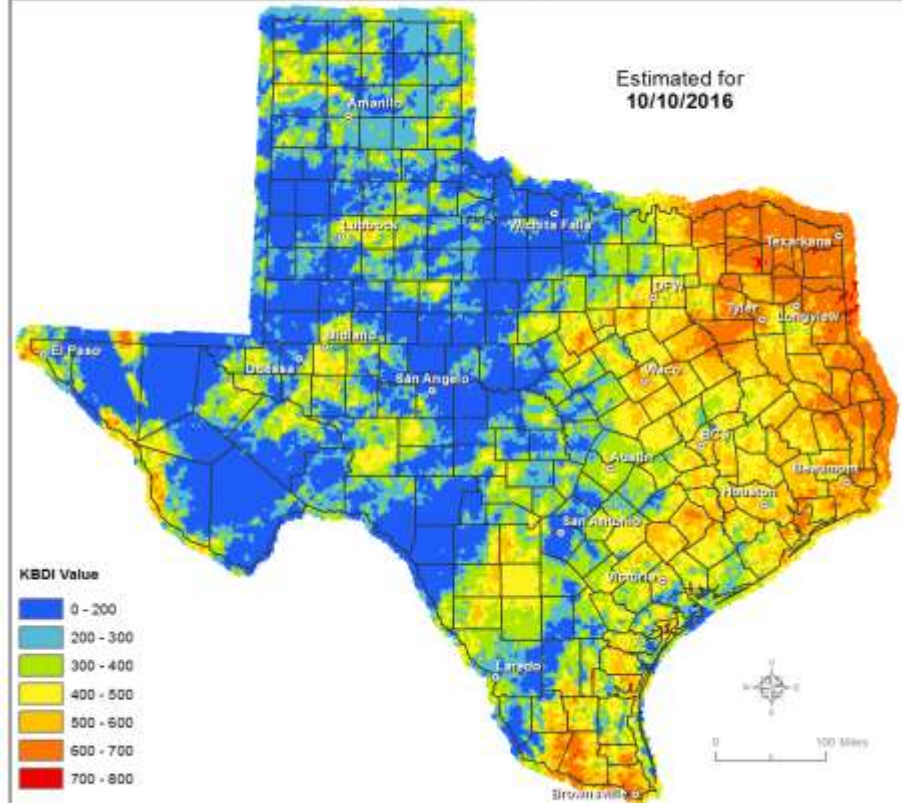
- Austinberg
- Boyer*
- Brew
- Castro
- Cocharan
- Coleman
- Concho
- Corne
- Crockett
- Crosby
- Culberson
- Dallas
- Denney
- Donal
- Edwards
- El Paso
- Frio
- Garcia
- Glasscock
- Harbison
- Hardley
- Jim Hogg
- Kerr
- Kimble
- Kinney
- Koehn
- Lamb
- Lampasas
- Martin
- McCulloch
- Mensel
- Nolan
- Nueces
- Reagan
- Royal
- San Patricio
- Schleicher
- Starr
- Stephens
- Setton
- Swisher
- Tennill
- Thackerton
- Upton
- Val Verde
- Ward
- Wichita
- Winkler*
- Yakam
- Zapata

* Burn Ban includes Ackerly Post-Op Warning also
* Burn Ban includes Ackerly Post-Op Warning also

Keetch-Byram Drought Index

(4 km x 4 km resolution)

Estimated for
10/10/2016



KBDI Value
 0 - 200
 200 - 300
 300 - 400
 400 - 500
 500 - 600
 600 - 700
 700 - 800

TEXAS A&M
AGRI LIFE
RESEARCH

Produced by TAMU Spatial Sciences Laboratory
in partnership with Texas A&M Forest Service

TEXAS A&M
FOREST SERVICE

Fire Activity (*Last 24 Hours)

Reports 578 (+12) fires and 113,868 (+114) acres destroyed this year. There are 50 (no change) counties with burn bans. The Keetch-Byram Drought Index list 96 (+11) counties with an average over 400.



TEXAS A&M
FOREST SERVICE



Wildfire Activity for the Past 7 Days

- TFS - 19 fires for 168 acre
- FD - 45 fires for 69 acres*
- Total 64 fires for 237 acres**

* - Wildfires reported by Fire Departments through Fire Department Directory (fd.tamu.edu)
Updated By: Texas A&M Forest Service Emergency Operations Center

Last Updated On
10/11/2016

Training

DATES		TITLE	COURSE	LOCATION
09/06/16	10/25/16	Community Emergency Response Team (CERT) Course	G-317	Bonham
09/28/16	10/26/16	Community Emergency Response Team (CERT) Course	G-317	San Antonio
10/10/16	10/11/16	Continuity of Operations Planning (COOP) Program Manager Train-the-Trainer Course	L-548	Austin
10/10/16	10/12/16	Intermediate Incident Command System for Expanding Incidents	G-300	Dallas
10/11/16	10/11/16	Fire Management Assistance Grant (FMAG)	TX-007-RMS	Austin
10/11/16	10/11/16	Initial Law Enforcement Response to Suicide Bombing Attacks (ILERSBA)	PER-232	Fort Worth
10/11/16	10/12/16	INDIRECT DELIVERY - Homeland Security Exercise and Evaluation Program (HSEEP) Basic Course	L-146	Kerrville
10/11/16	10/12/16	Recovery From Disaster: The Local Government Role	G-205	Austin
10/11/16	10/13/16	Basic Public Information Officer Course(G290)/Public Information Officer Awareness Course(G289)/JIS/JIC Planning for Tribal, State, and Local PIOs(G291)	G-290/G-289/G-291	Harlingen

Exercises

DATE(S)		AGENCY/LOCATION	EXERCISE
10/11/16	10/11/16	City of Amarillo	Full Scale: City Flu Clinic (SNS)
10/11/16	10/11/16	Comanche Peak Nuclear Power Plant/Granbury	Drill: Hospital Exercise
10/11/16	10/11/16	Port Arthur Health Department	Functional: Drive Thru Flu Clinic

Statewide Significant Events

DATE(S)		LOCATION	EVENT
09/30/16	10/31/16	Lubbock	Nightmare on 19th St
10/07/16	11/27/16	Todd Mission	Texas Renaissance Fest

Training

DATES		TITLE	COURSE	LOCATION
10/11/16	10/13/16	A Prepared Jurisdiction: Integrated Response to a CBRNE Incident	PER-219	Humble
10/11/13	10/14/16	Debris Management	G-202	Roma