

# Texas Department of Public Safety Texas Division of Emergency Management

## Texas State Operations Center

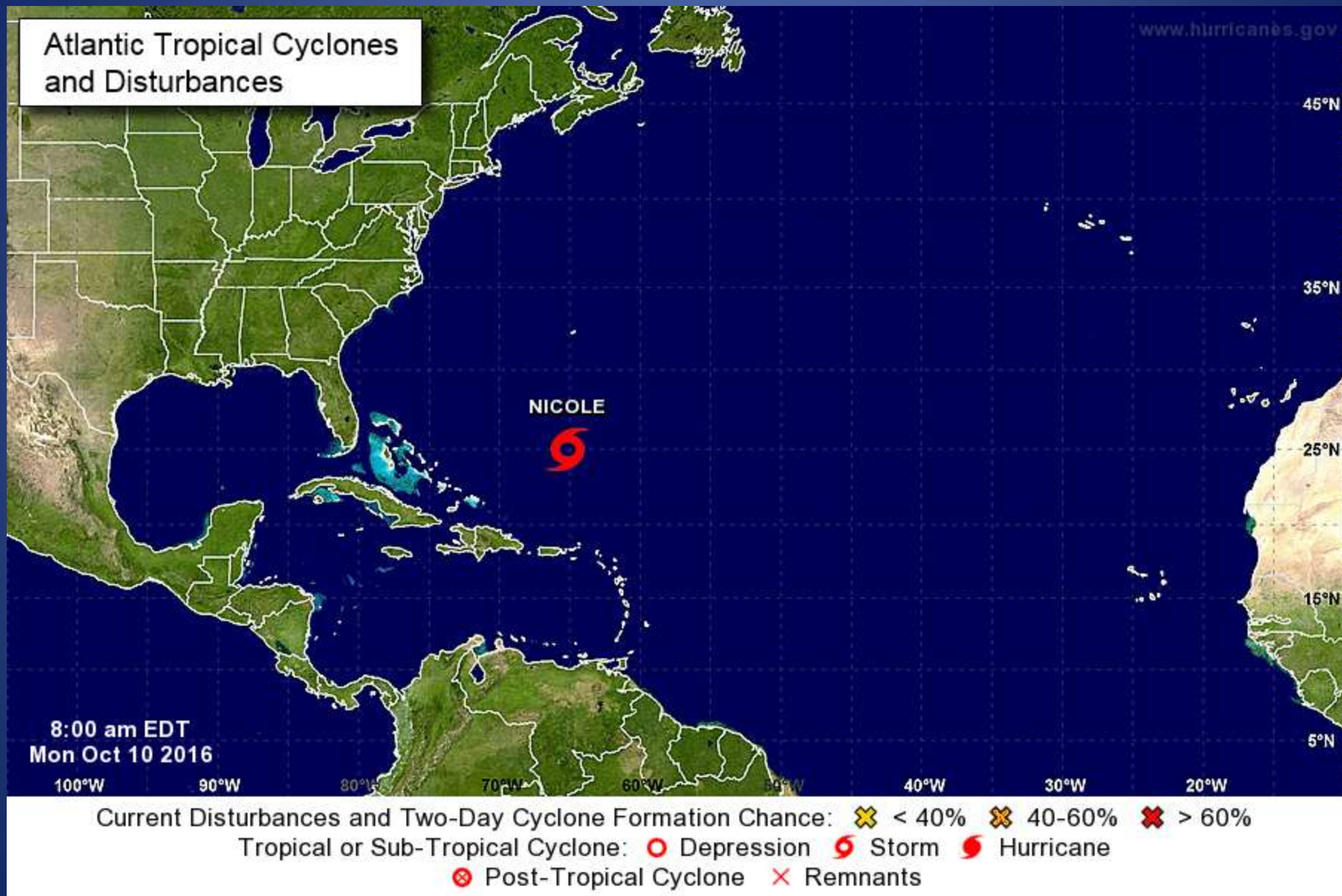


### Situation Awareness Brief



Monday, October 10<sup>th</sup> 2016  
As of 0900 CST

# Tropical Weather Awareness

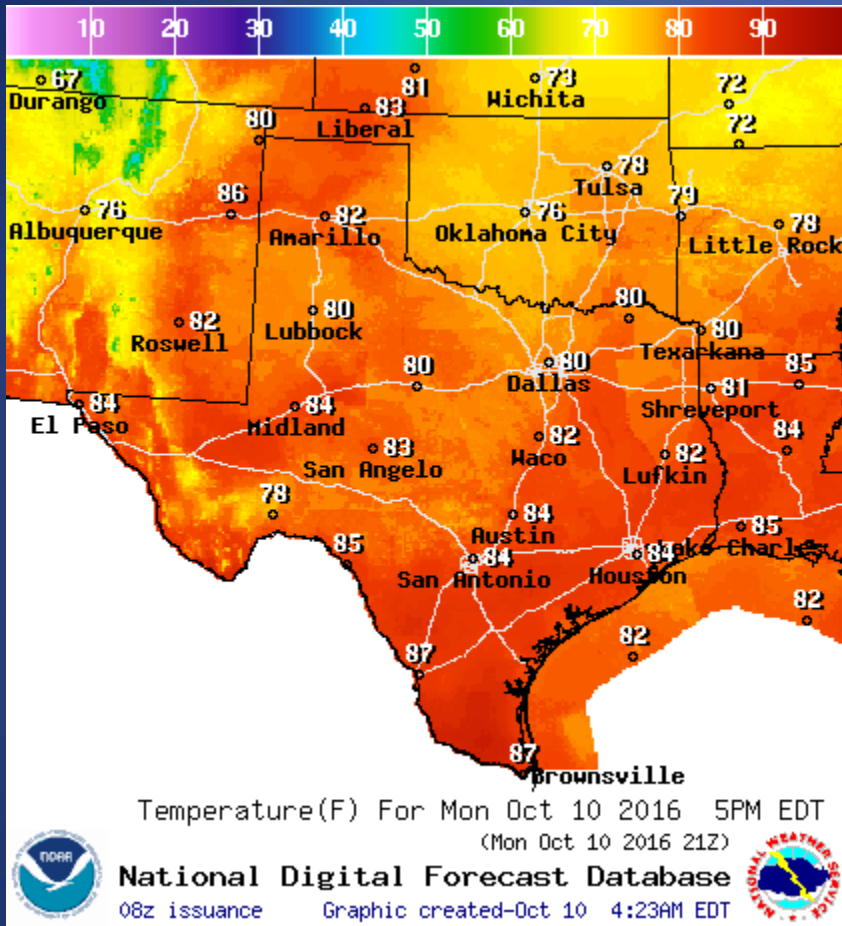


# Informational Products

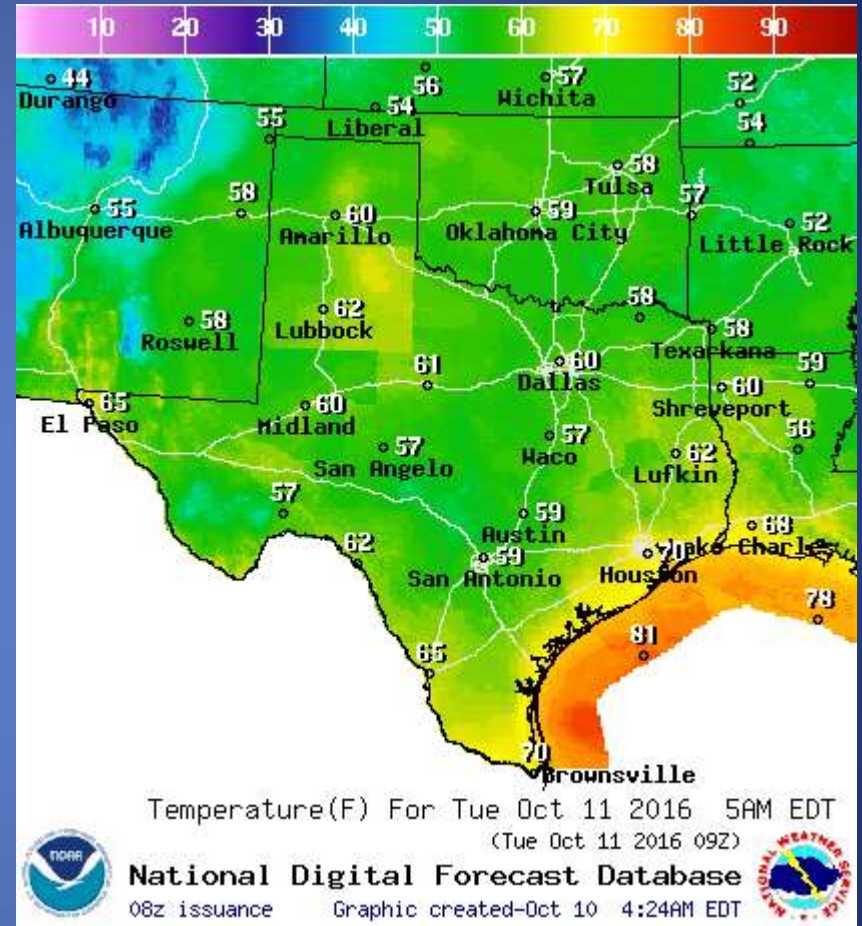
## Distributed by the State Operations Center

<b>DATE</b>	<b>SUBJECT</b>
10/10/16	NWS El Paso: Weather Hazards Outlook, Monday October 10, 2016
10/10/16	Daily NWS Threat Brief for Sunday, October 10, 2016 for FEMA Region 6

# Weather Forecast

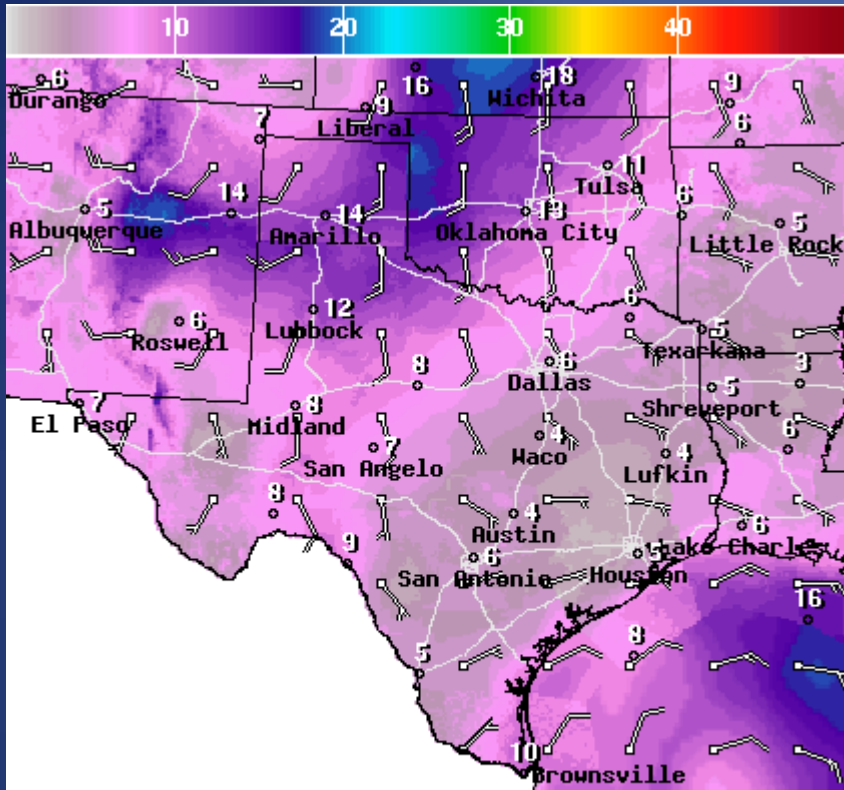


Highs



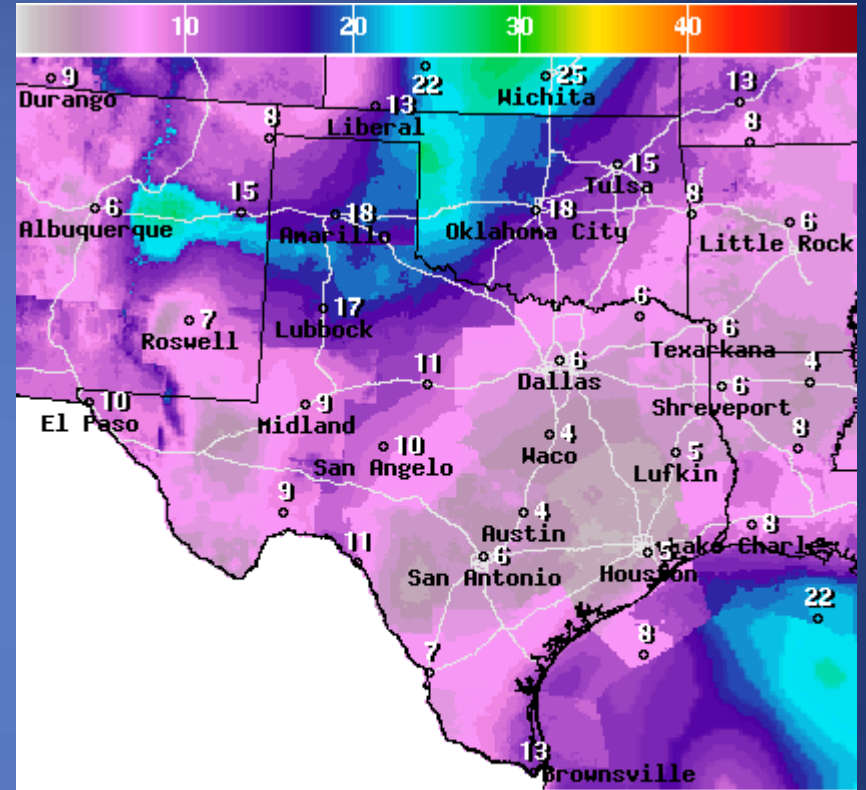
Lows

# Weather Forecast



WindSpd(Kts) & WindDir For Mon Oct 10 2016 5PM EDT  
(Mon Oct 10 2016 21Z)  
National Digital Forecast Database  
08z issuance Graphic created-Oct 10 4:29AM EDT

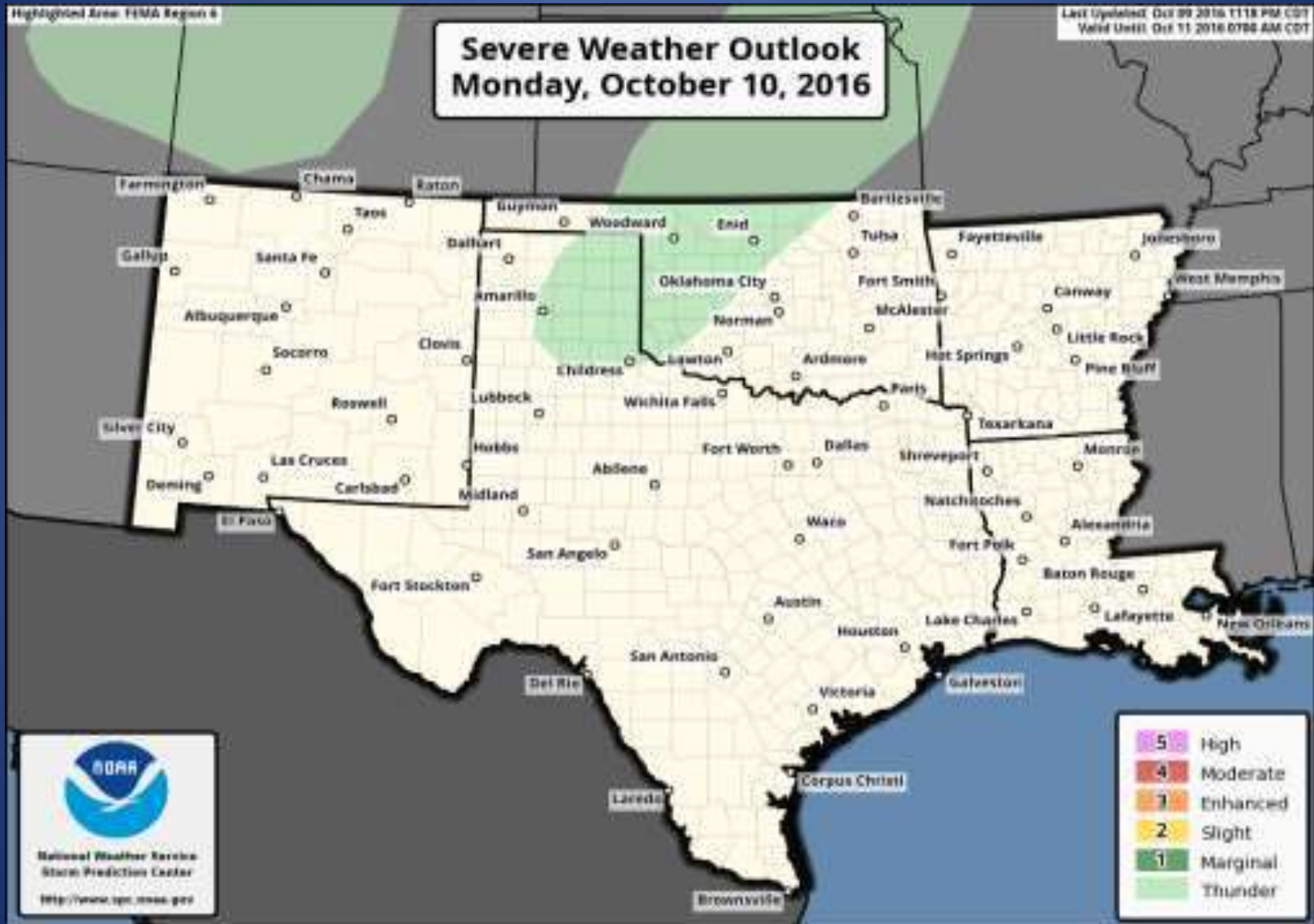
## Wind Speeds



Wind Gust(Kts) Mon Oct 10 2016 5PM EDT  
(Mon Oct 10 2016 21Z)  
National Digital Forecast Database  
08z issuance Graphic created-Oct 10 4:31AM EDT

## Gusts

# Hazardous Weather

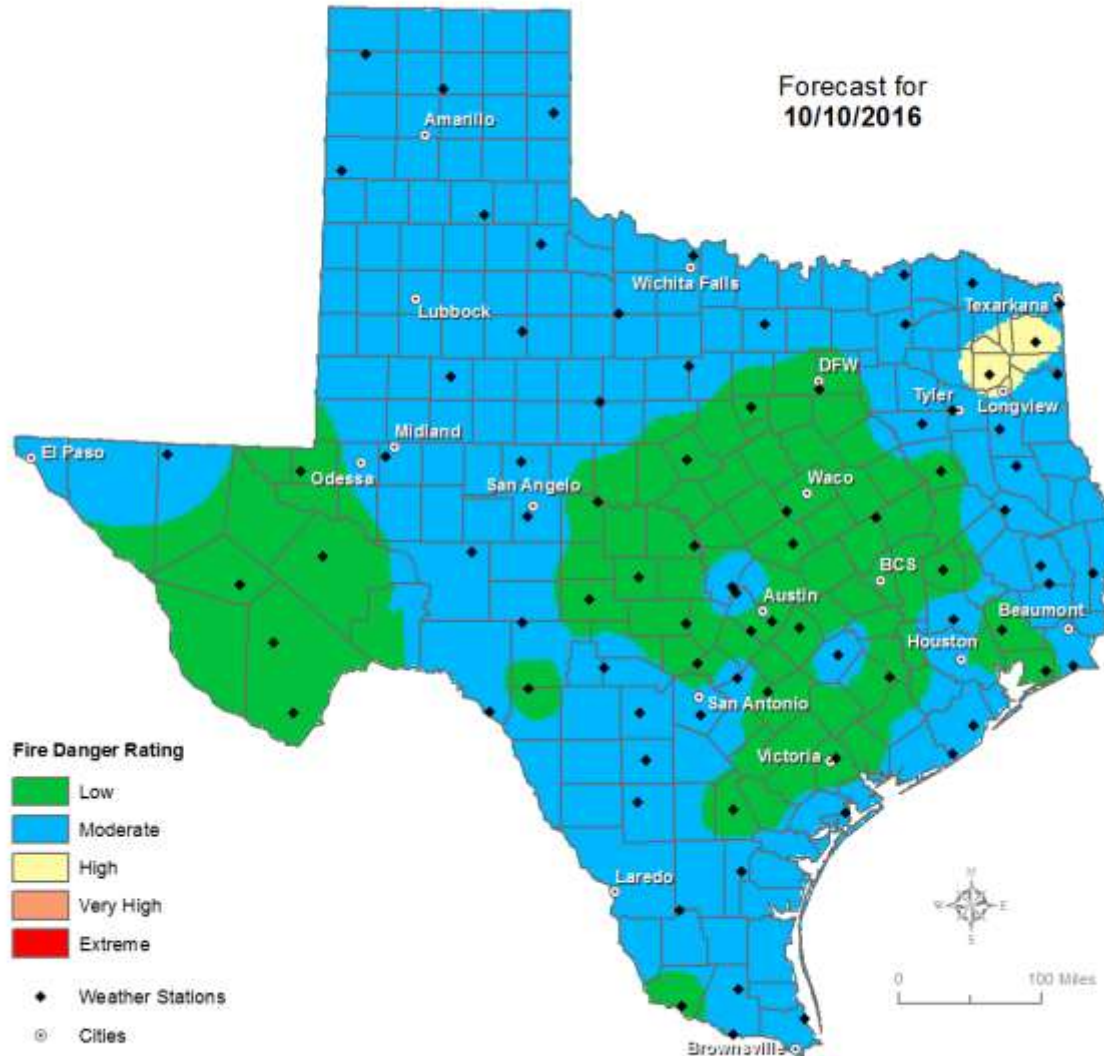


# Weather Warning/Advisories Issued

<b>DATE</b>	<b>WARNING TYPE</b>	<b>LOCATION</b>
10/09/16	Flood Warning Continues	Nueces River Near Tilden Affecting McMullen County

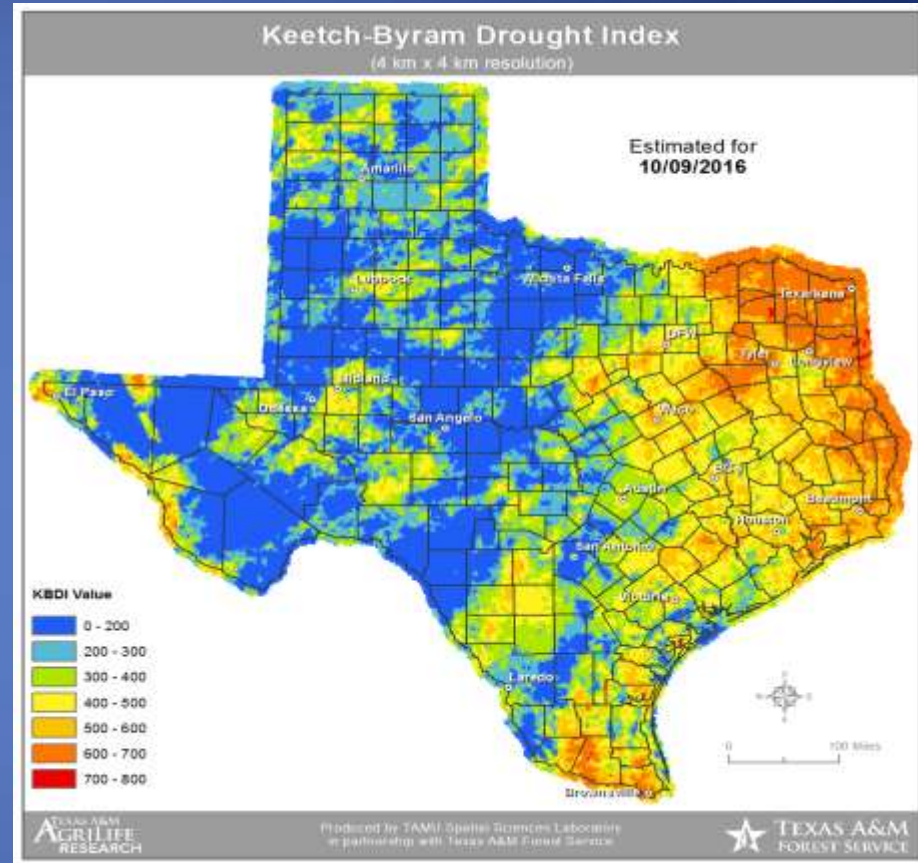
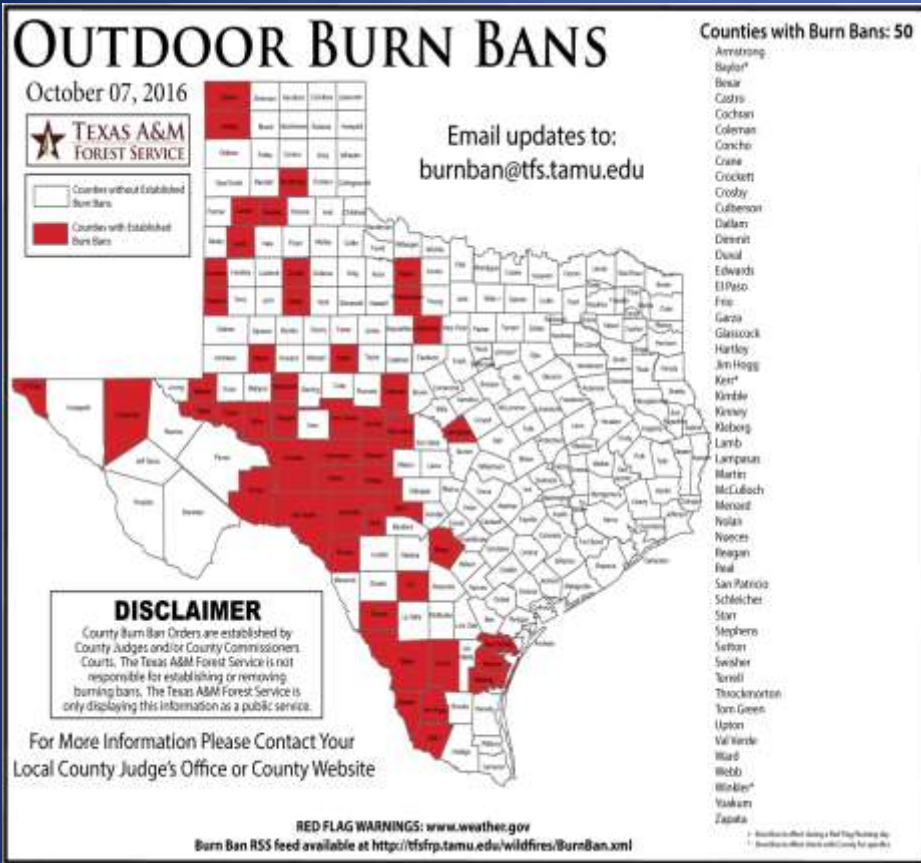
# Fire Danger Forecast

## Forecast Fire Danger



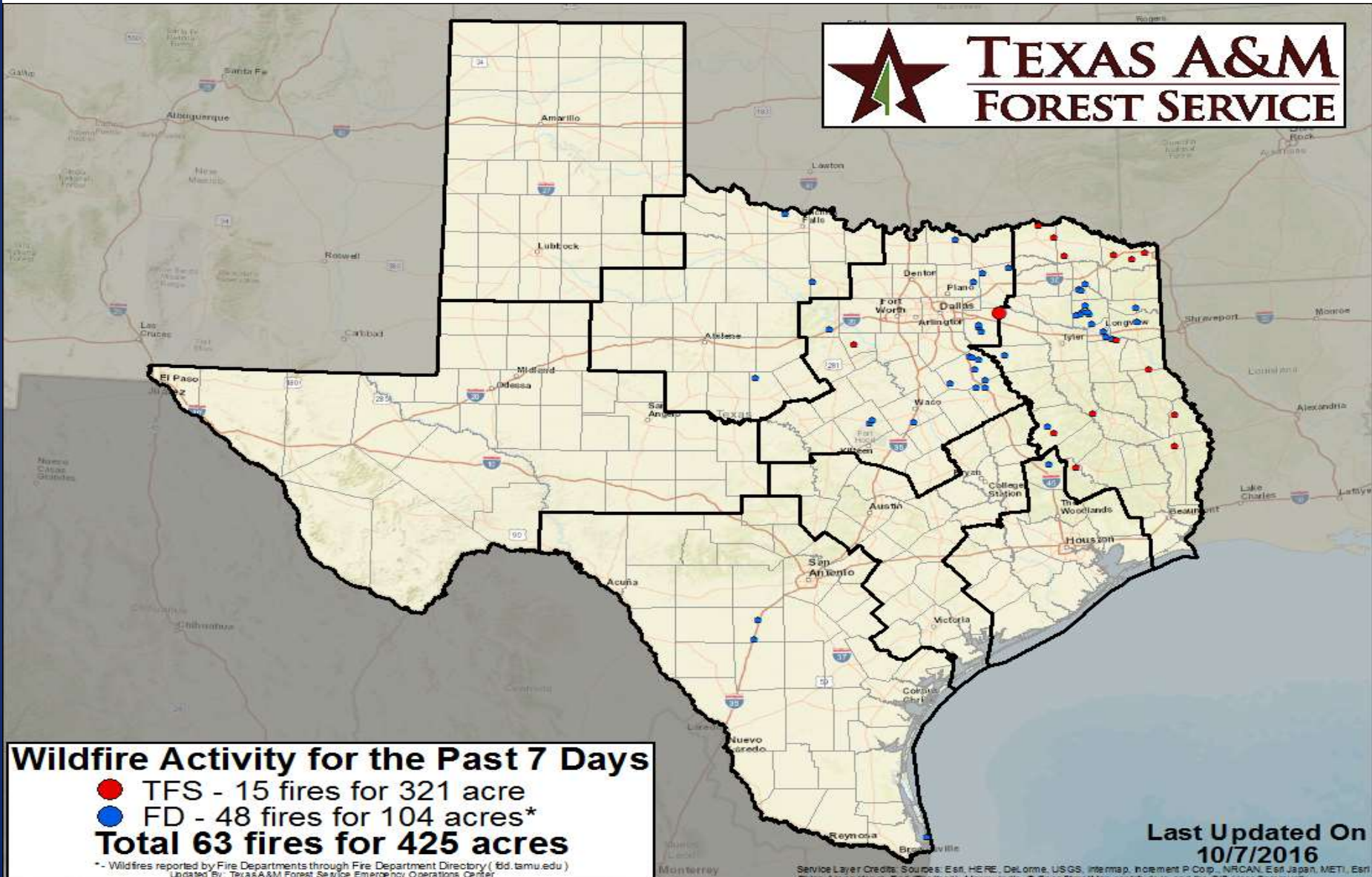


# Burn Bans and KBDI INDEX



# Fire Activity (\*Last 24 Hours)

Reports 566 (no change) fires and 113,755 (no change) acres destroyed this year. There are 50 (no change) counties with burn bans. The Keetch-Byram Drought Index list 85 (-8) counties with an average over 400.



**Wildfire Activity for the Past 7 Days**

- TFS - 15 fires for 321 acre
- FD - 48 fires for 104 acres\*

**Total 63 fires for 425 acres**

\* - Wildfires reported by Fire Departments through Fire Department Directory (fd.tamu.edu)  
Updated By: Texas A&M Forest Service Emergency Operations Center

Last Updated On  
**10/7/2016**

Service Layer Credits: Sources: Esri, HERE, DeLorme, USGS, Intermap, increment P Corp., NRCAN, Esri Japan, METI, Esri China (Hong Kong), Swisstopo, Mapbox India, © OpenStreetMap contributors, and the GIS User Community

# Training

DATES		TITLE	COURSE	LOCATION
09/06/16	10/25/16	Community Emergency Response Team (CERT) Course	G-317	Bonham
09/28/16	10/26/16	Community Emergency Response Team (CERT) Course	G-317	San Antonio
10/10/16	10/11/16	Continuity of Operations Planning (COOP) Program Manager Train-the-Trainer Course	L-548	Austin
10/10/16	10/12/16	Intermediate Incident Command System for Expanding Incidents	G-300	Dallas

# Statewide Significant Events

DATE(S)		LOCATION	EVENT
09/30/16	10/31/16	Lubbock	Nightmare on 19th St
10/07/16	11/27/16	Todd Mission	Texas Renaissance Fest