Texas Department of Public Safety
Texas Division of Emergency Management

Texas State Operations Center

Situation Awareness Brief

Monday, July 18th 2016
As of 0900 CST

Tropical Weather Awareness

Informational Products Distributed by the State Operations Center

DATE	SUBJECT
07/17/16	NWS Shreveport Heat Advisory in Effect Monday and Tuesday for Portions of the Region
07/18/16	NWS Amarillo: Public Information Statement - NOAA Weather Radio in Perryton is off the Air
07/18/16	Daily NWS Threat Brief for Monday, July 18, 2016 for FEMA Region 6

Weather Forecast

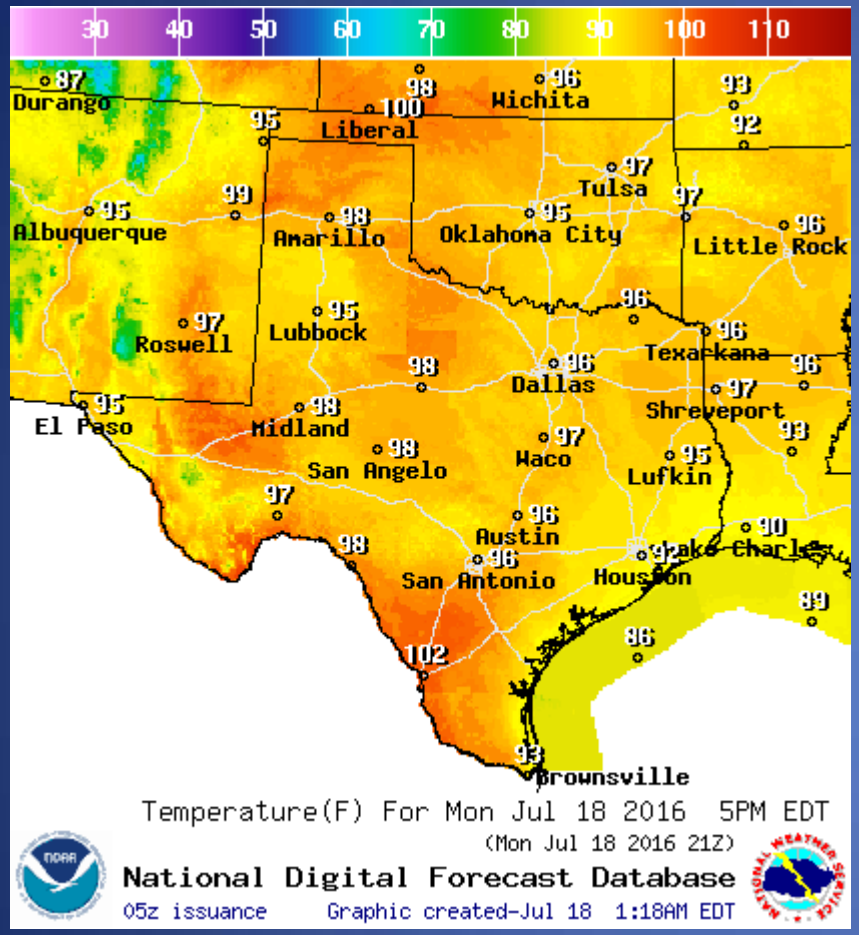

Highs

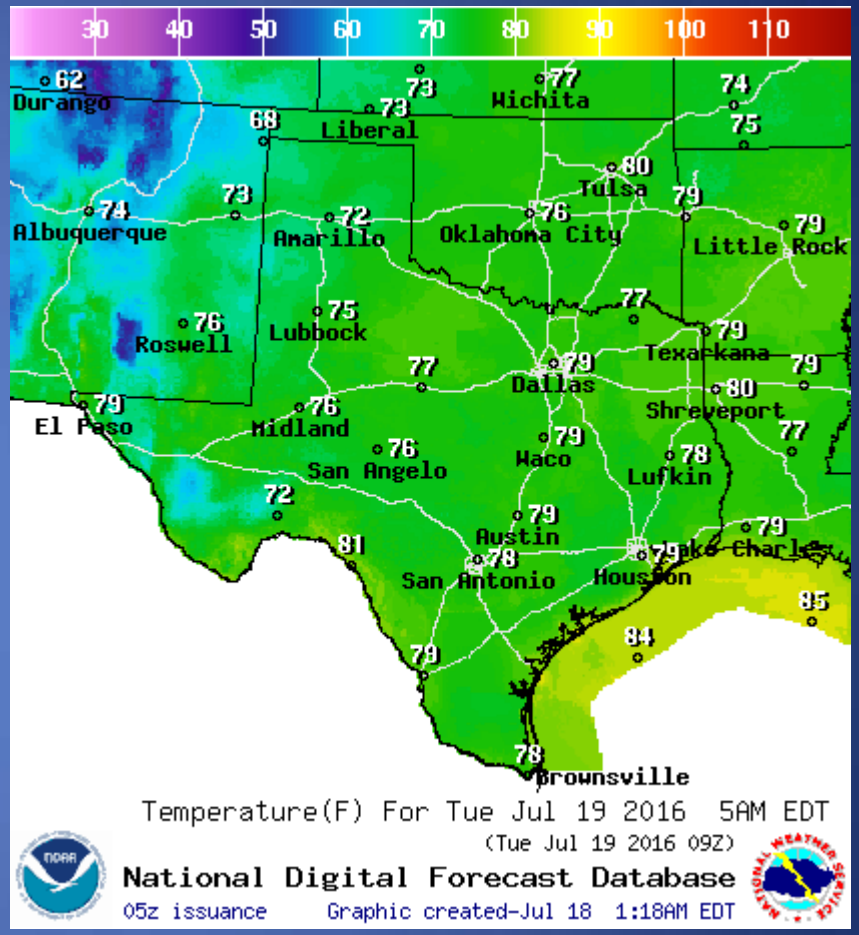

Lows

Weather Forecast

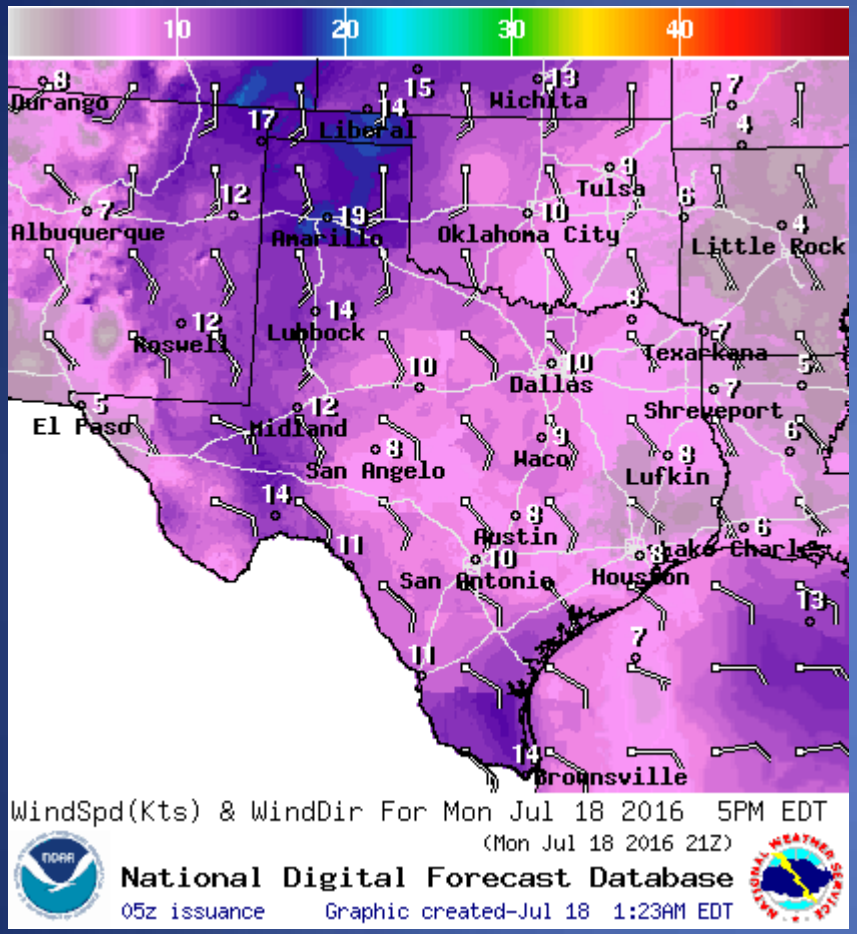

Wind Speeds

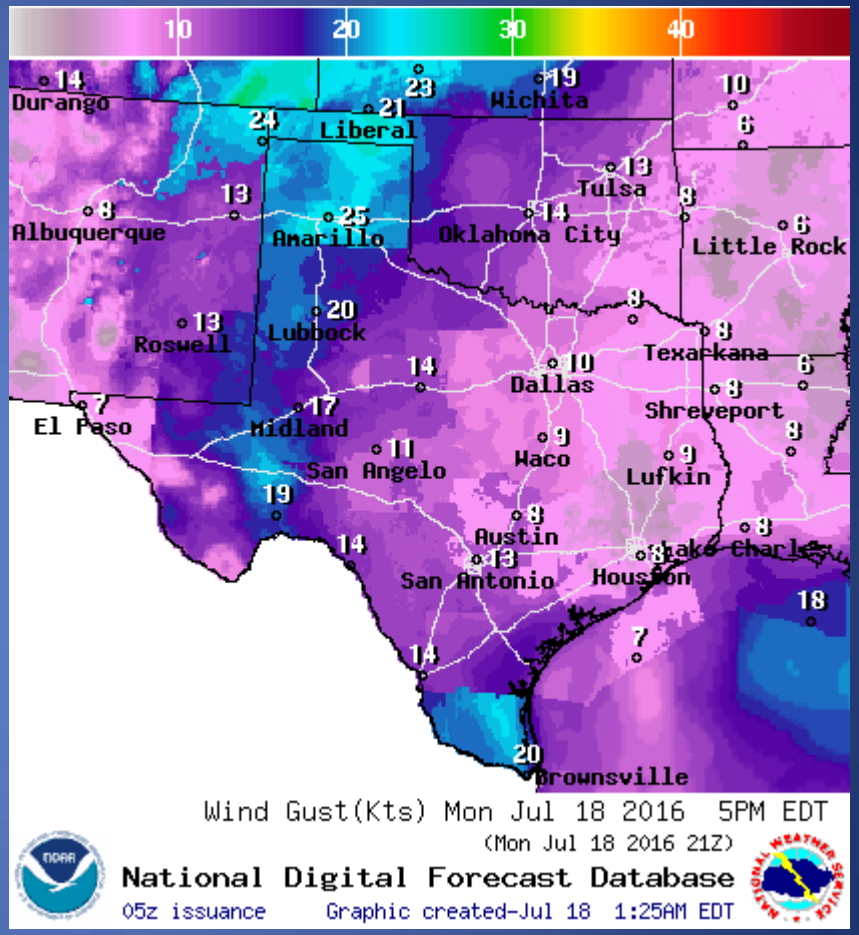

Gusts

Hazardous Weather

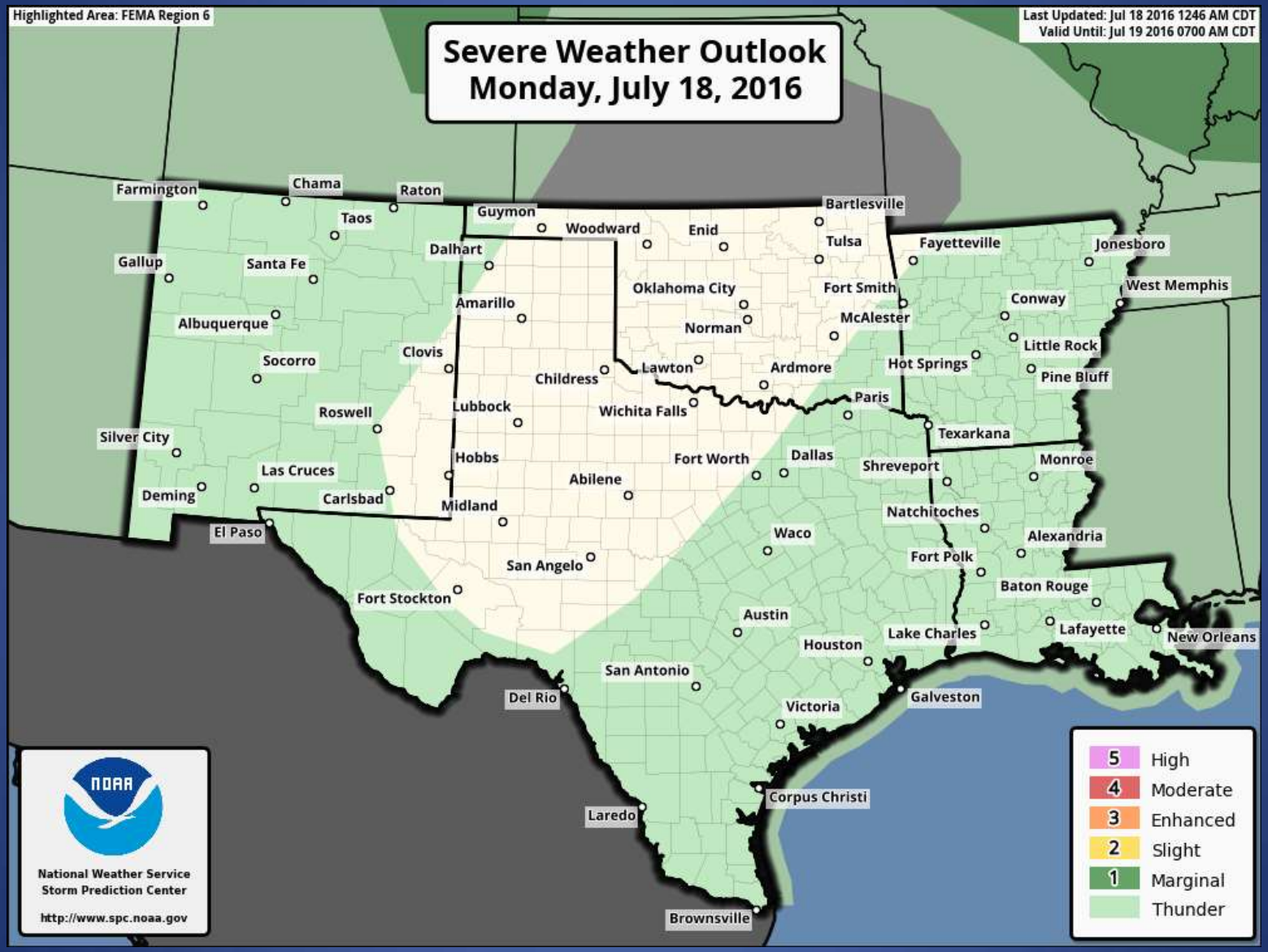

Weather Warning/Advisories Issued

DATE	WARNING TYPE	LOCATION
07/17/16	Flood Warning Continues	Sulphur River near Naples Affecting Morris County
07/17/16	Flood Advisory	Dallam and Hartley Counties
071/7/16	Heat Advisory	Bowie, Cass, Harrison, Marion, Panola, Sabine, San Augustine and Shelby Counties

Fire Danger Forecast

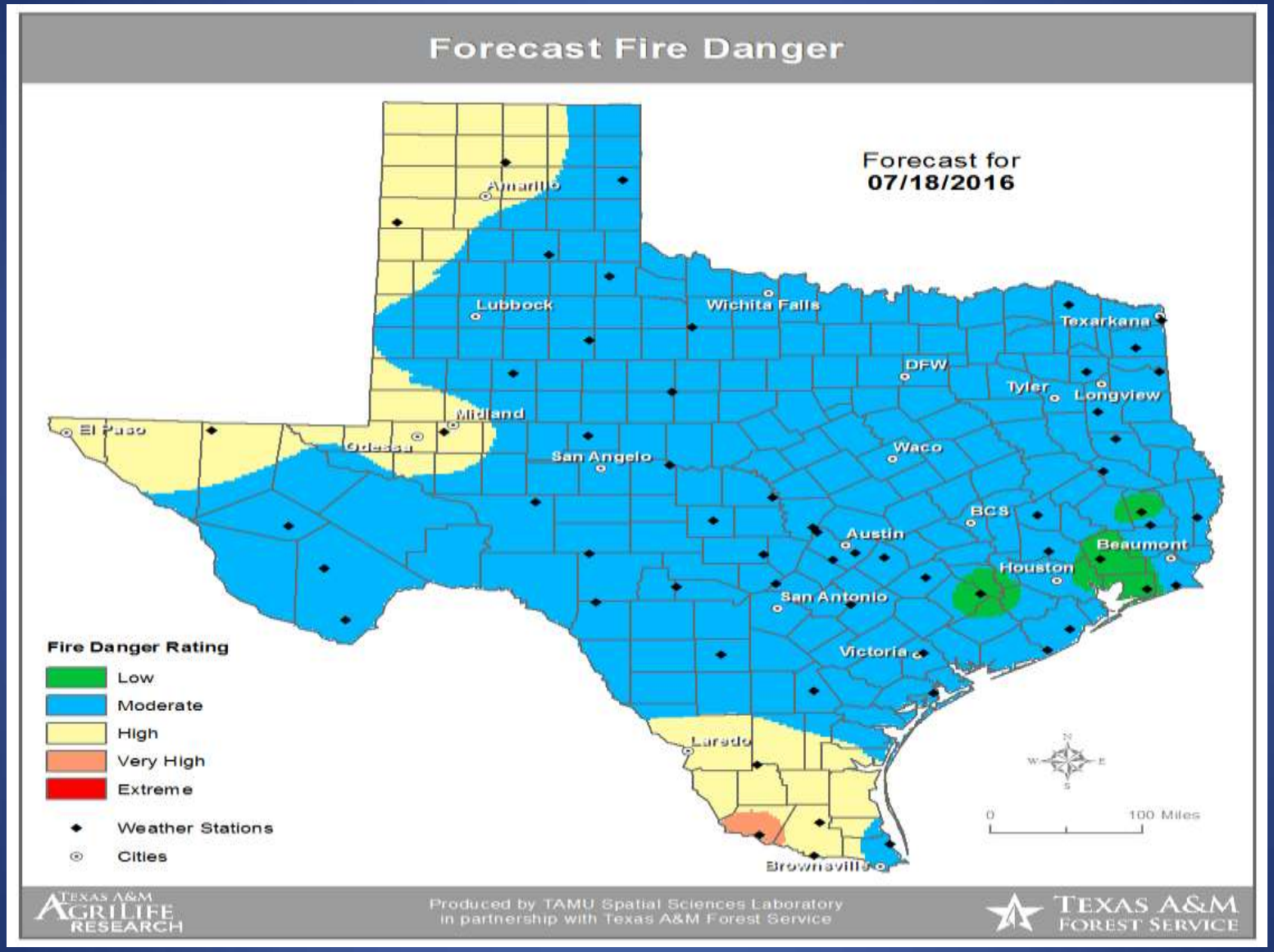

Burn Bans and KBDI INDEX

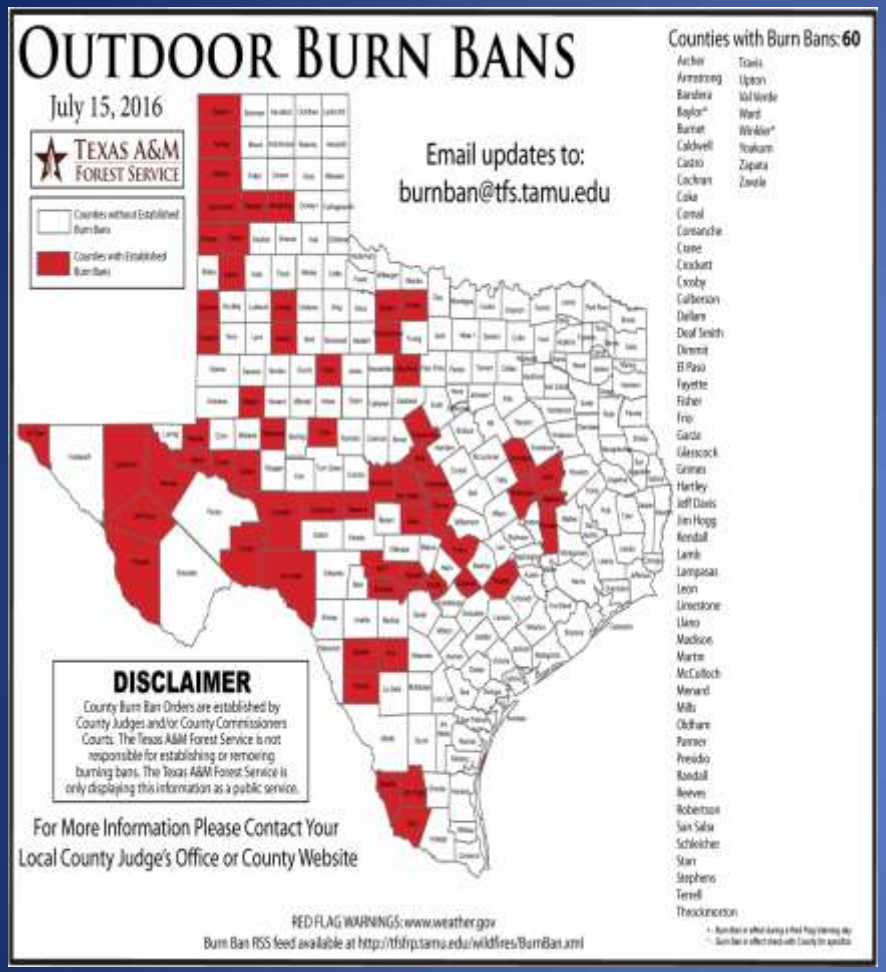

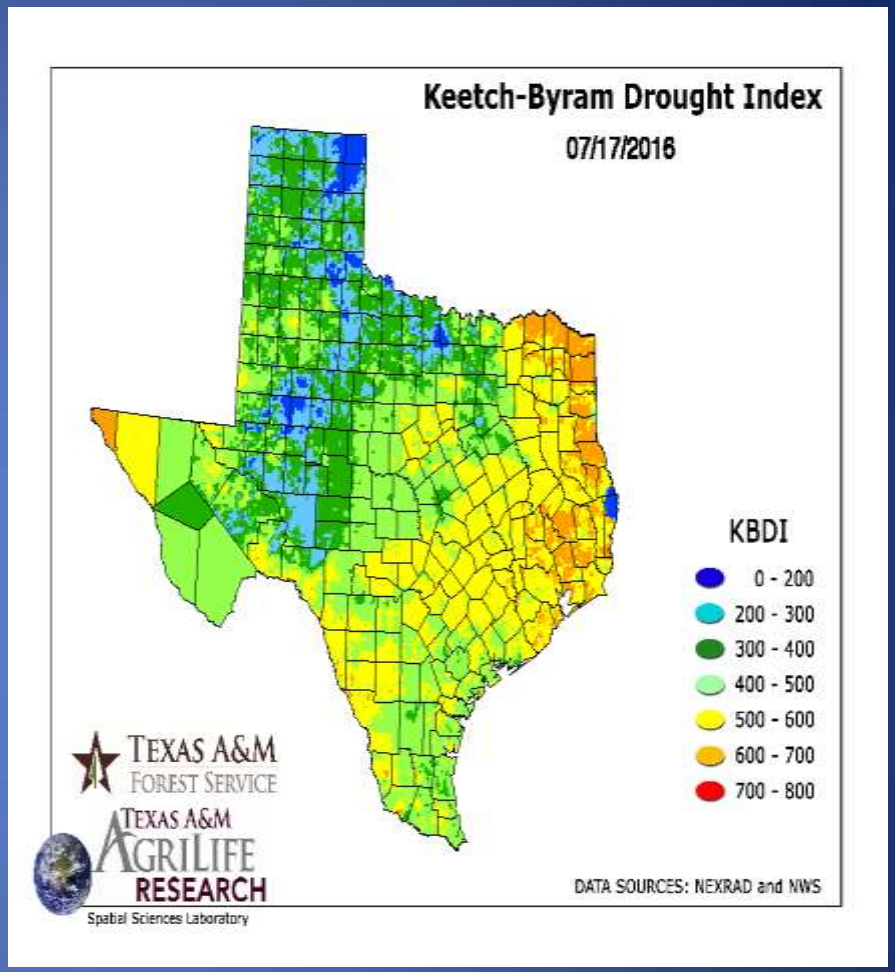

Fire Activity (*Last 24 Hours)

Reports 382 (no change) fires and 95,927 (no change) acres destroyed this year. There are 60 (no change) counties with burn bans. The Keetch-Byram Drought Index list 175 (+6) counties with an average over 400.

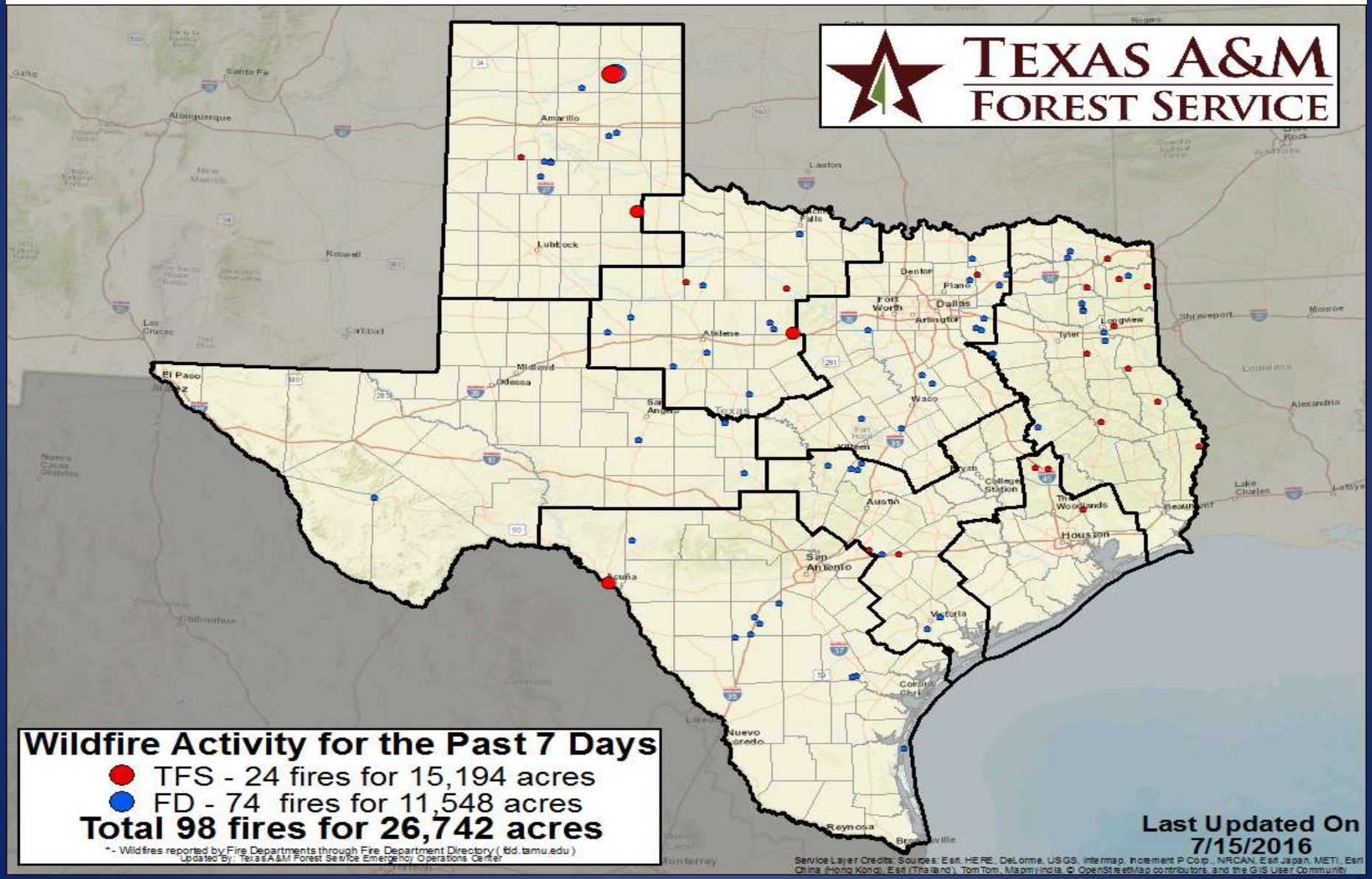

Training

DATES		TITLE	COURSE	LOCATION
07/09/16	07/24/16	CERT Master Instructor Course	T-517	Laredo
07/11/16	07/22/16	NFA Chemistry for Emergency Response	H-402	Pasadena
07/18/16	07/18/16	Disaster Accounting 101 (Module 1)	T-600.a	West Columbia
07/18/16	07/20/16	Intermediate Incident Command System for Expanding Incidents	G-300	Houston
07/18/16	07/21/16	NIMS ICS All-Hazards Position Specific Plans Section Chief (PSC) Course	E/L-962	Austin

Statewide Significant Events

DATE(S)		LOCATION	EVENT
07/14/16	07/31/16	Houston	Ringling Brothers and Barnum & Bailey Circus
07/18/16	07/18/16	Houston	Go DJ Hip Hop & Entertainment Awards Show