FEMA

Disclaimer: The purpose of this briefing is to provide a ***Regional*** weather threat assessment and is meant as a general overview. County/Parish decision makers should consult their local NWS forecast offices for the latest detailed, local weather information. To find your local NWS forecast office, go to http://www.srh.noaa.gov and click on the "Weather Forecast Offices" tab and click on the map for your area.

FEMA Region 6
Weather Threat Briefing

Friday, July 08, 2016
Issued: 0800 CT

Day 1 Weather Hazards: ***Above normal temperatures/high heat index values across much of the Region.***

Day 1 Weather Hazards: ***Slight risk of severe storms over northern portions of the Region.***

National Weather Service

Southern Region Headquarters
Regional Operations Center
Fort Worth, TX

Prepared by: Marissa Pazos
817-978-1100 x 147

Key Points

Today

- Slight risk of severe storms over northern portions of the Region
  - Damaging winds and hail are the main threats
  - A few storms in NE OK and N AR may also produce heavy rainfall leading to flash flooding
- Heat index values of 104 – 110 degrees across much of the Region

Saturday through Tuesday

- Widespread severe weather not expected, but a few strong storms with heavy rainfall possible, especially over TX Panhandle, N OK and N AR Saturday and Sunday
- Heat index values of 104 – 110 degrees across much of the Region

River Flooding

- No significant impacts

Tropical Outlook

- No new tropical development expected for the next five days

River Flood Status/5 Day Forecast Rainfall

Only one location in TX remains in minor flood stage; no significant impacts

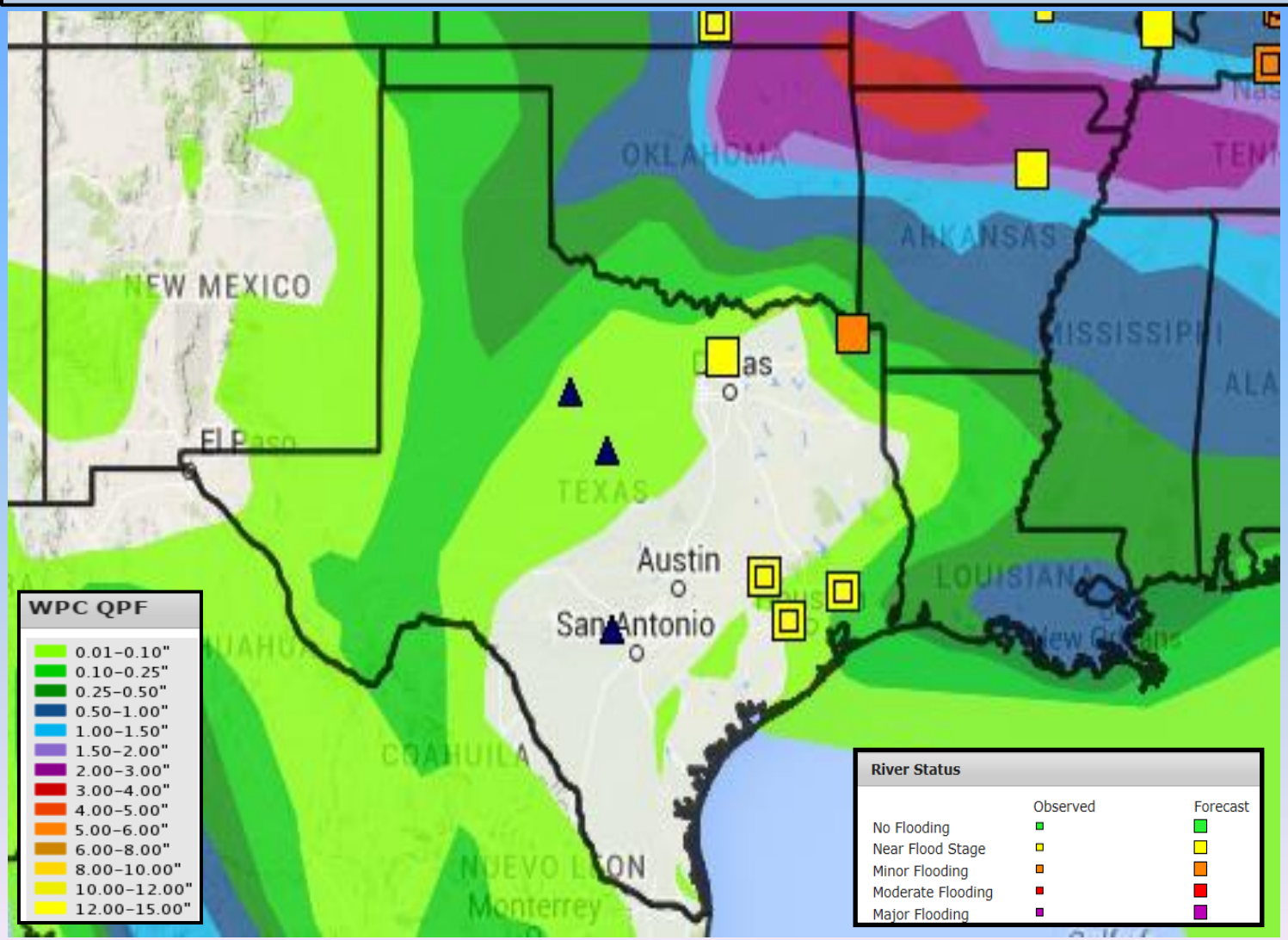

<u>Disclaimer</u>: Although this image shows the next 5 days of expected rainfall, river forecasts only incorporate 1-2 days worth of precipitation.

See http://www.srh.noaa.gov/rfcexp/main.php?fs=1 for the latest on river flooding

*FEMA Region 6 Threat Matrix

Jul 8, 2016 - Jul 12, 2016

DAY/ THREAT	FRI	SAT	SUN	MON	TUE
Severe Weather	TX/OK Panhandles, N OK	TX/OK Panhandles, N OK, N AR	N AR		
Heavy Rain/Flash Flooding	NE OK, N AR	NE OK, N AR	N AR		
Fire Weather					
Heat	TX, LA, AR	TX, LA, AR	TX, LA, AR	TX, LA, AR	TX, LA, AR
River Flooding					

- No Weather Threats Expected
- Very Common – Happens Often
- Common – Happens Frequently
- Uncommon – A Few Times a Year
- Rare – Once Every 1-5 Years
- Very Rare – Once Every 5-10 Years

For more details on the colors in the threat matrix refer to the last slide in this briefing.

NATIONAL WEATHER SERVICE
U.S. DEPARTMENT OF COMMERCE-NOAA

Tropical Weather Outlook

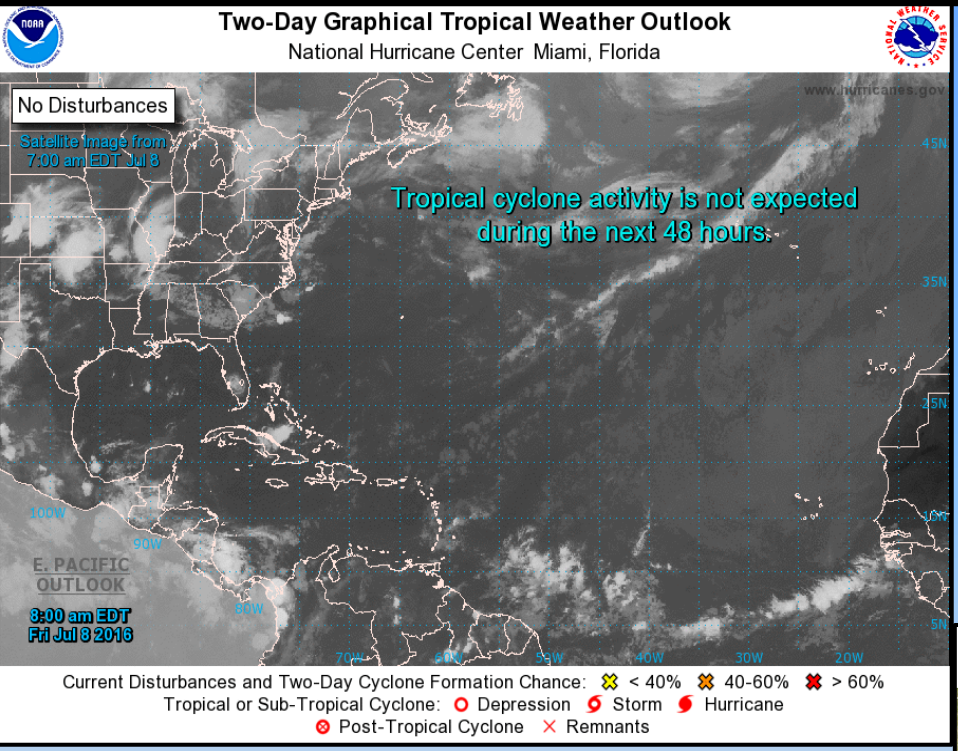

No new tropical systems expected to develop over the next five days

Today's Weather

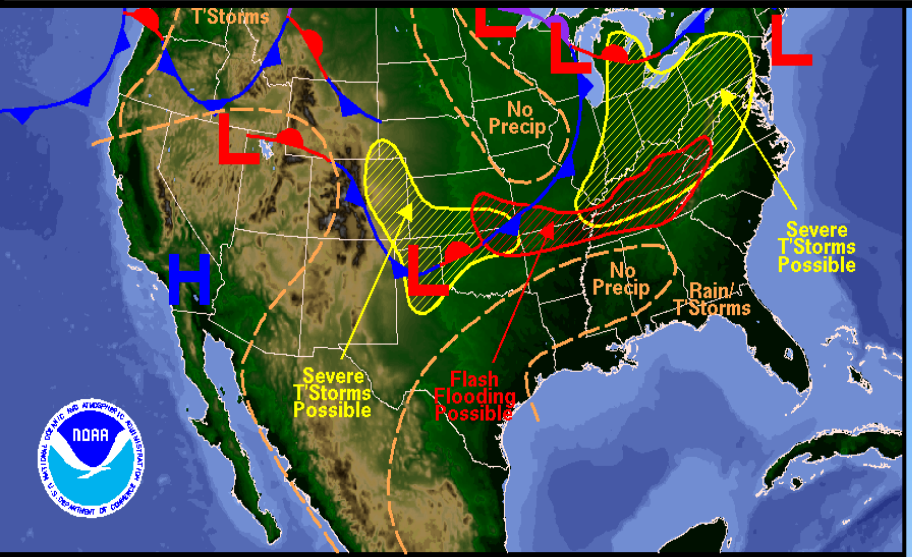

Heat index values around 104 – 110 degrees across much of the Region.

Slight risk of severe storms over TX/OK Panhandles, N OK and N AR; main threats are damaging winds and hail.
Some heavy rainfall leading to flash flooding possible in NE OK and N AR.

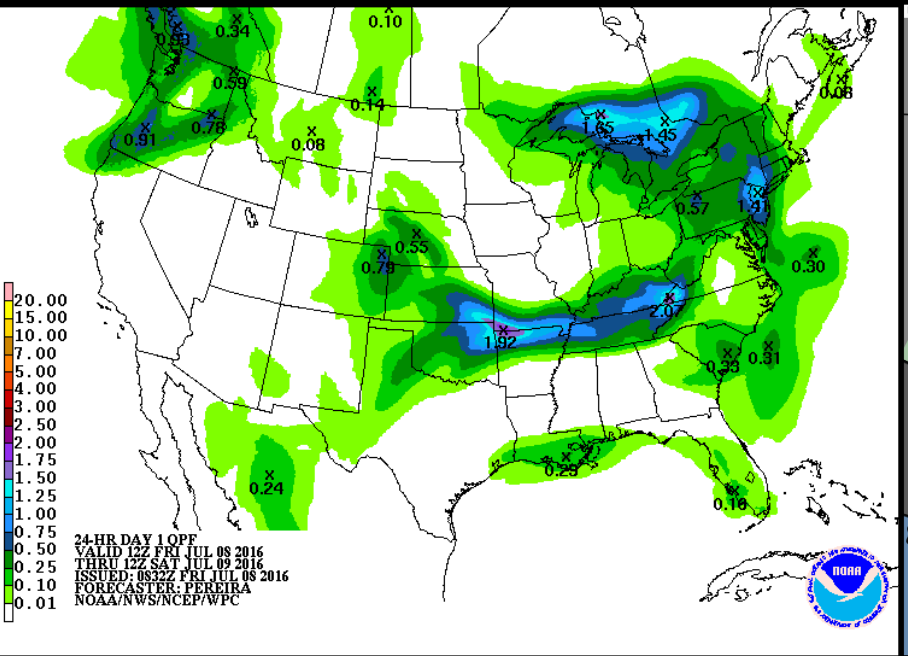

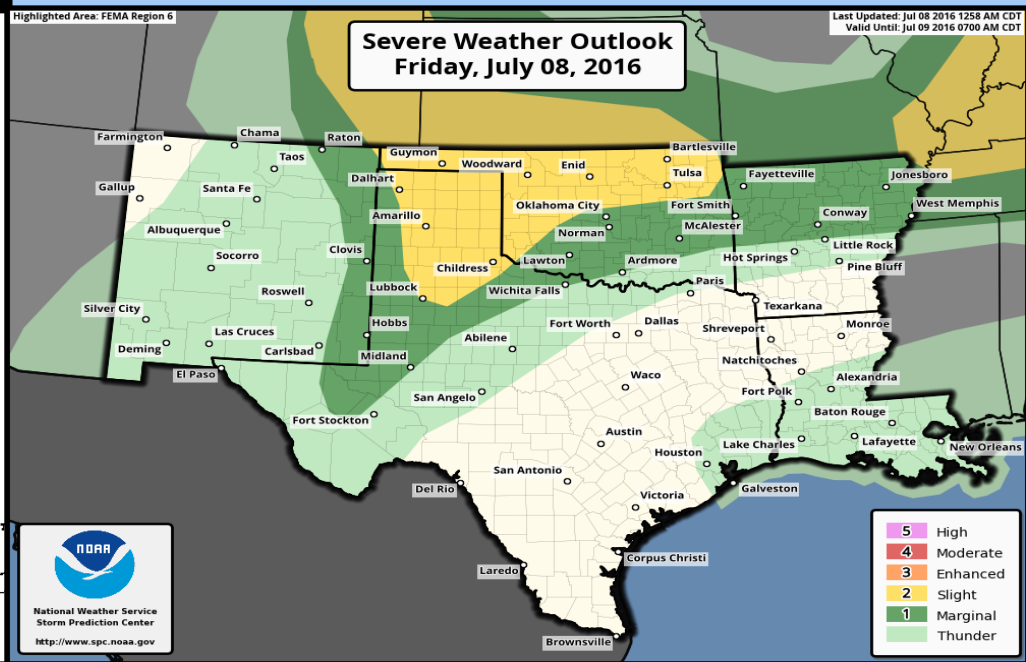

Tomorrow's Weather

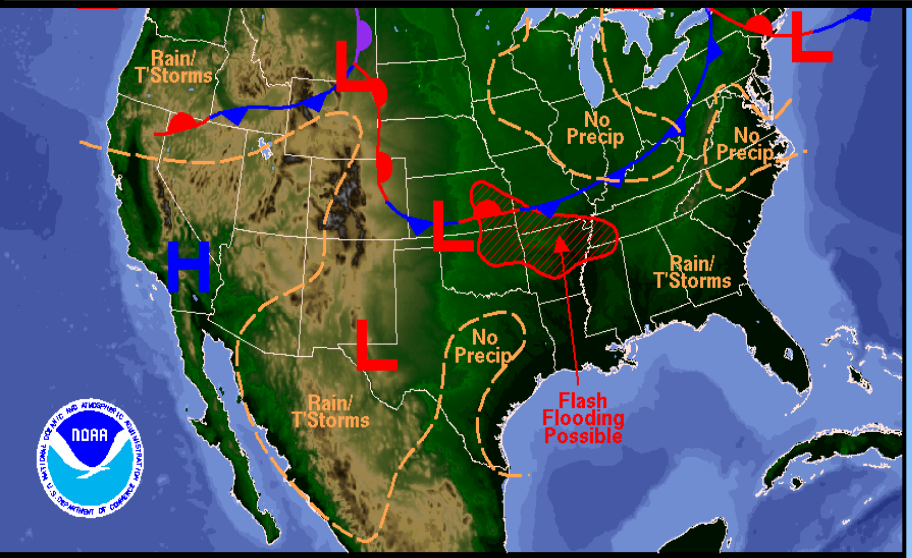

Heat index values around 104 – 110 degrees across much of the Region.

A few strong storms with heavy rainfall possible over NE NM, N OK, N AR, TX Panhandle; main threats will be strong winds and hail. Heavy rainfall leading to flash flooding over NE OK and N AR.

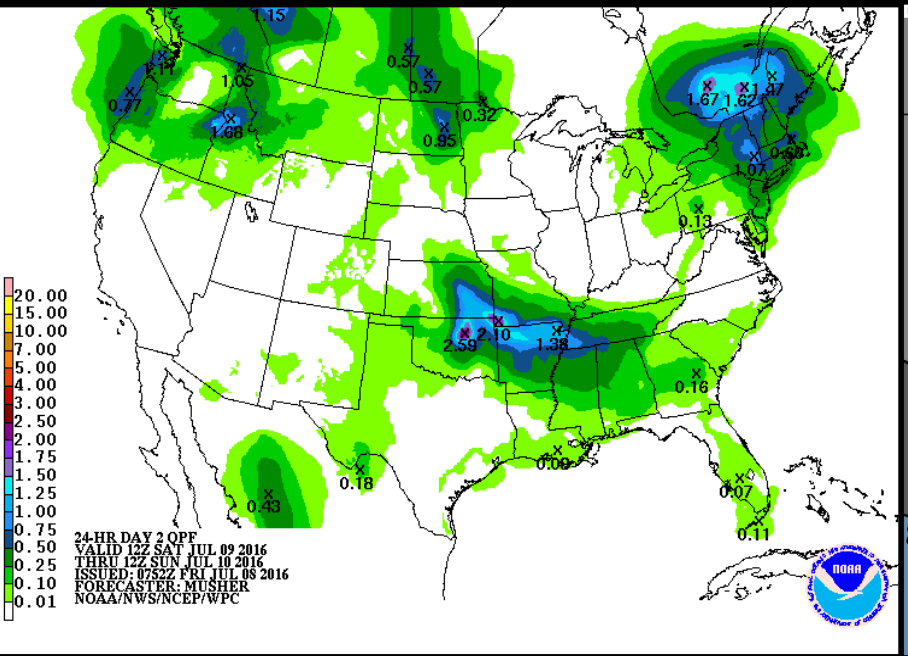

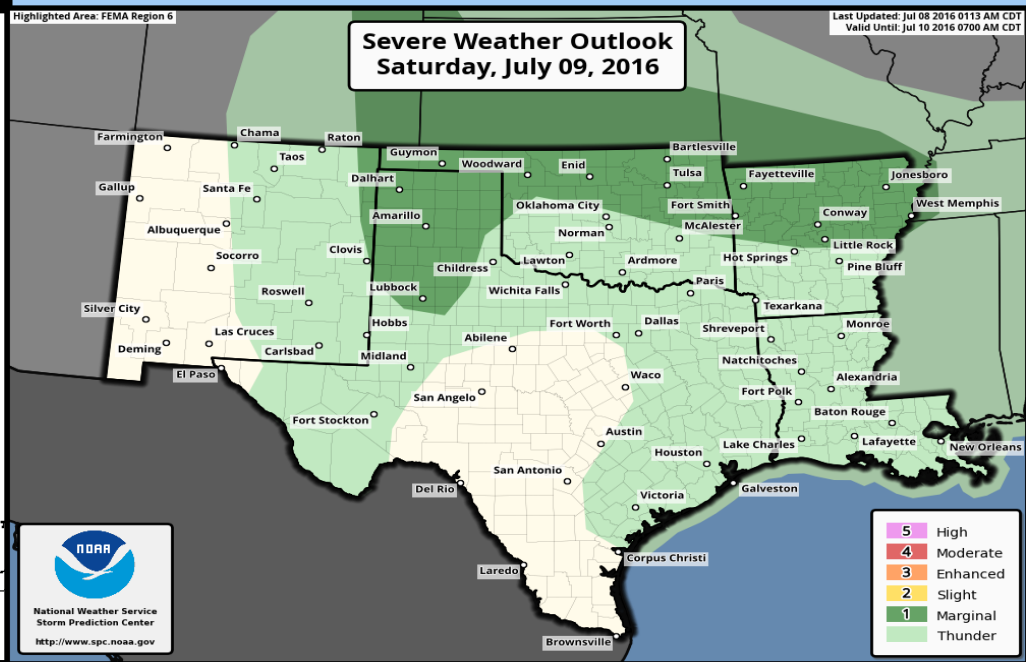

Sunday's Weather

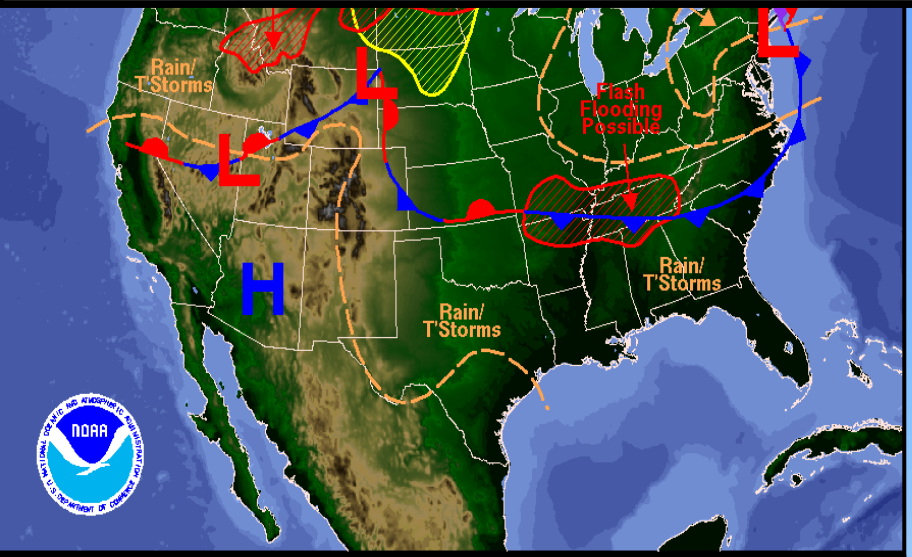

Heat index values around 104 – 110 degrees across much of the Region.

A few strong storms with heavy rainfall possible over N AR; main threats will be strong winds and hail. Heavy rainfall leading to flash flooding over N AR.

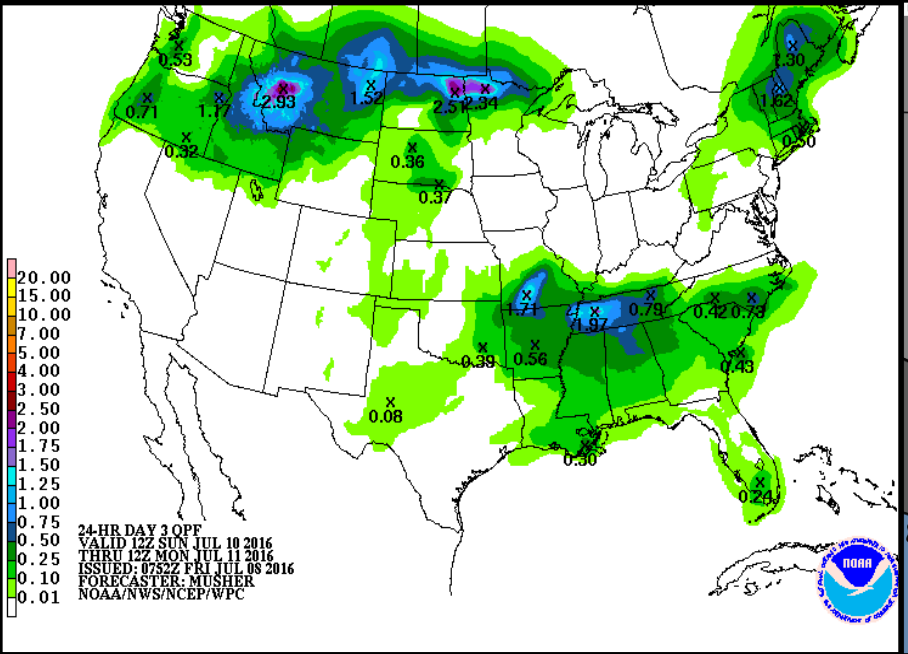

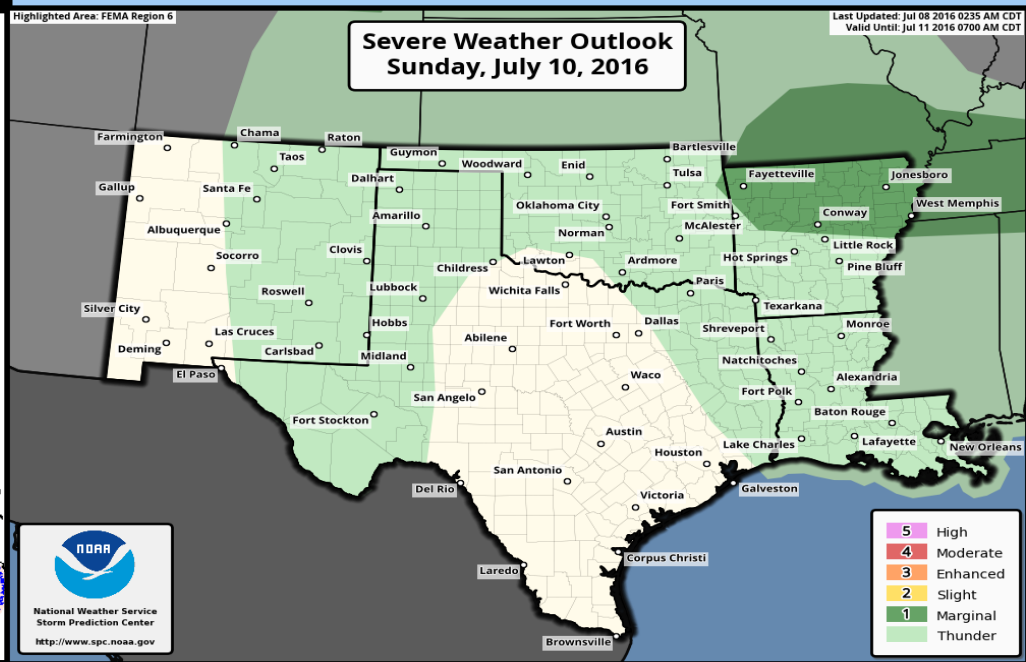

Day 4-5 Weather Hazards

Valid: 0800 Mon - 0800 Wed

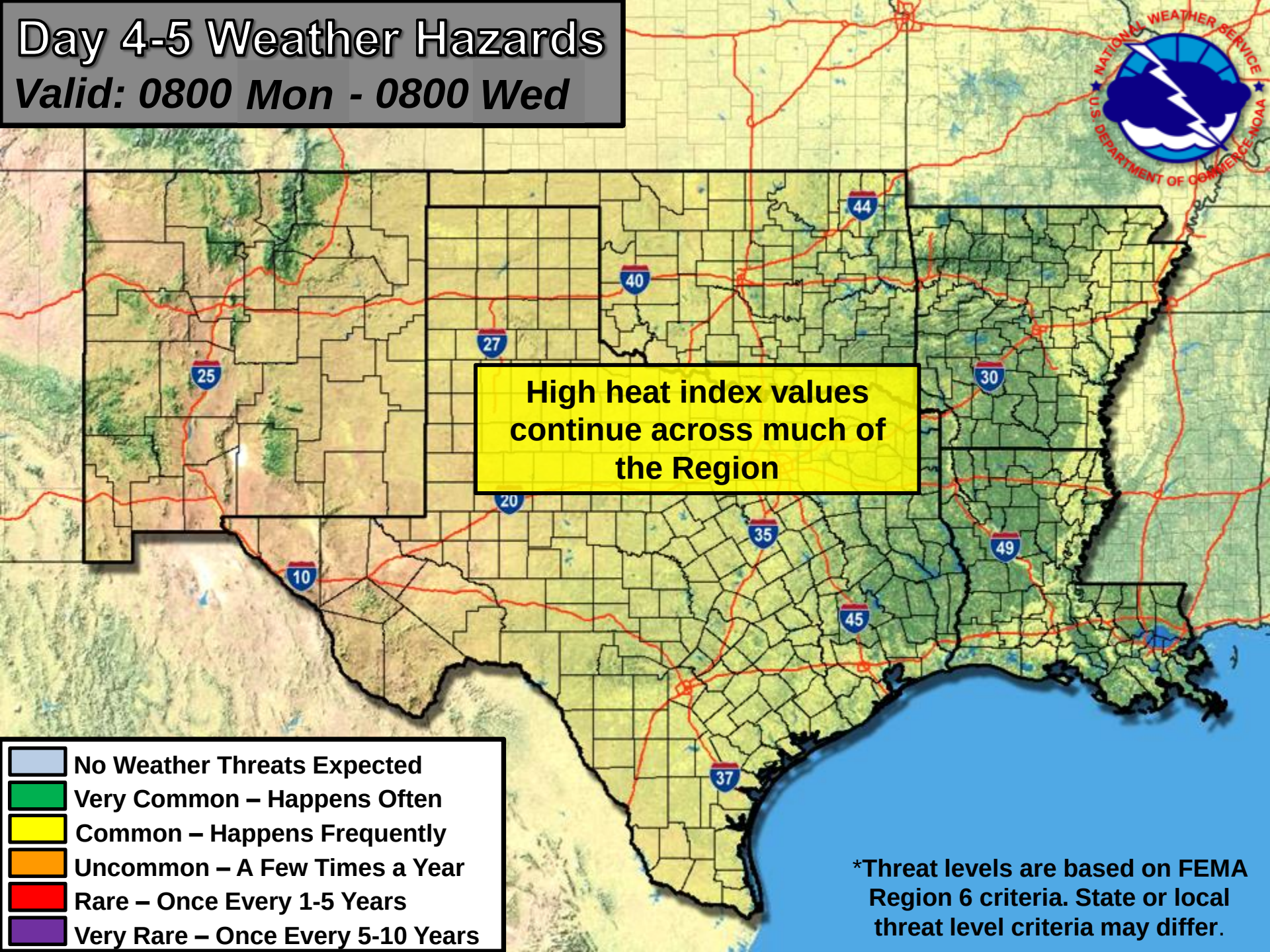

Drought Monitor Released July 7, 2016

Data valid as of 7am CDT, Tuesday July 5, 2016

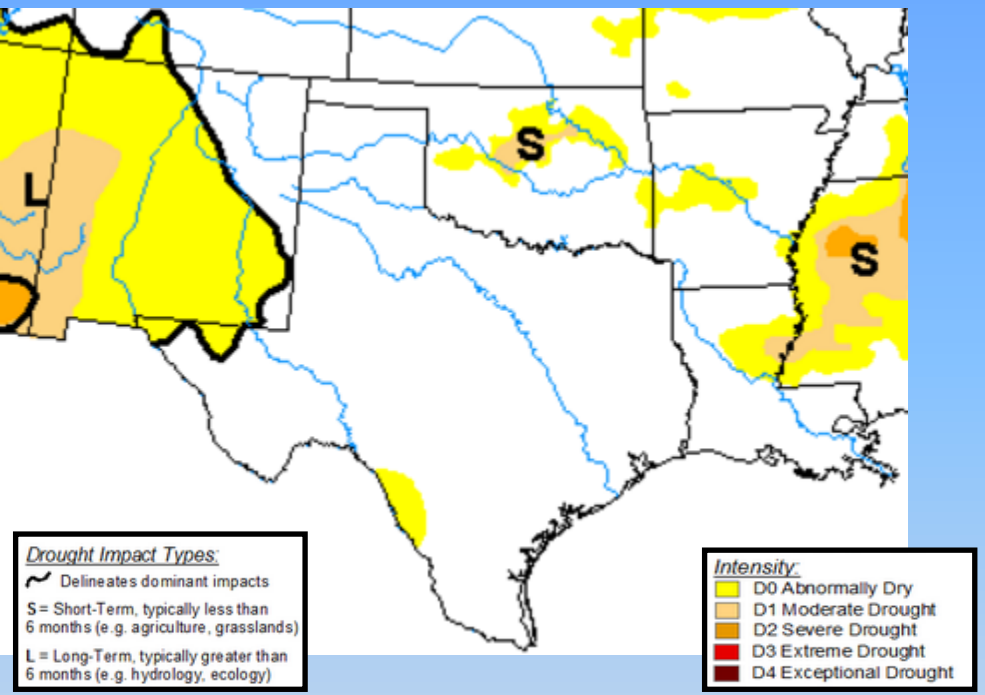

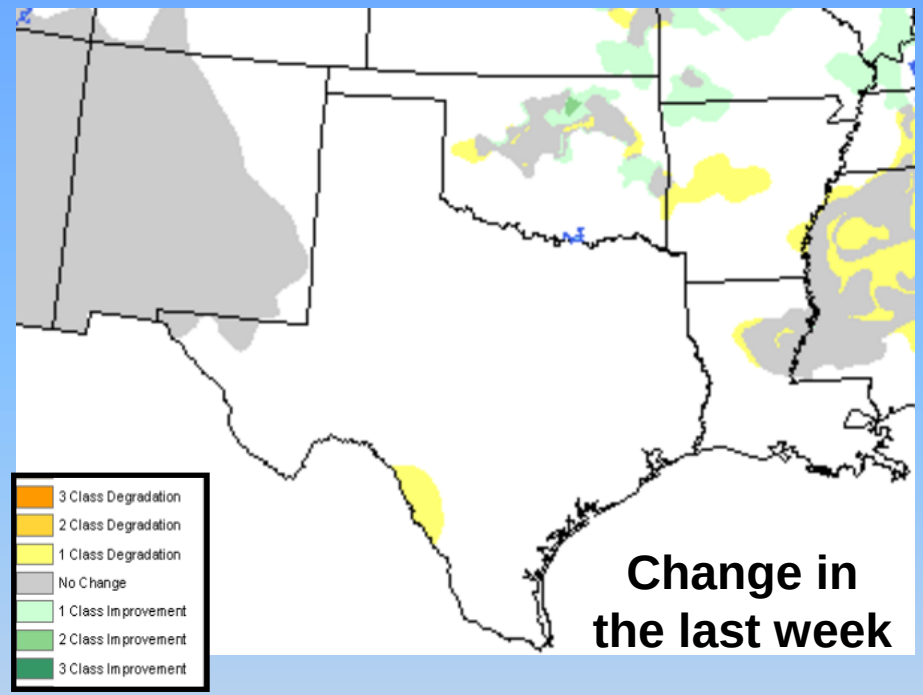

Drought Conditions (Percent Area) in D3-D4 (Extreme to Exceptional Drought)				
State	Current	Last Week	3 Months Ago	1 Year Ago
Oklahoma	0.00%	0.00%	0.00%	0.00%
Texas	0.00%	0.00%	0.00%	0.00%
Arkansas	0.00%	0.00%	0.00%	0.00%
Louisiana	0.00%	0.00%	0.00%	0.00%
New Mexico	0.00%	0.00%	0.00%	0.00%

Space Weather 3-Day Forecast

	Friday	Saturday	Sunday
Geomagnetic Storms	**Quiet to Unsettled (Max Kp = 3)**	**Quiet to Unsettled (Max Kp = 3)**	**Quiet (Max Kp = 2)**
Solar Radiation Storm (S1-S5)	1%	1%	1%
Radio Blackout (R1-R2)	1%	1%	1%
Radio Blackout (R3-R5)	1%	1%	1%

Click here for a Description of the Space Weather Storm Scales

Click here for the Latest 3-Day Space Weather Forecast Text

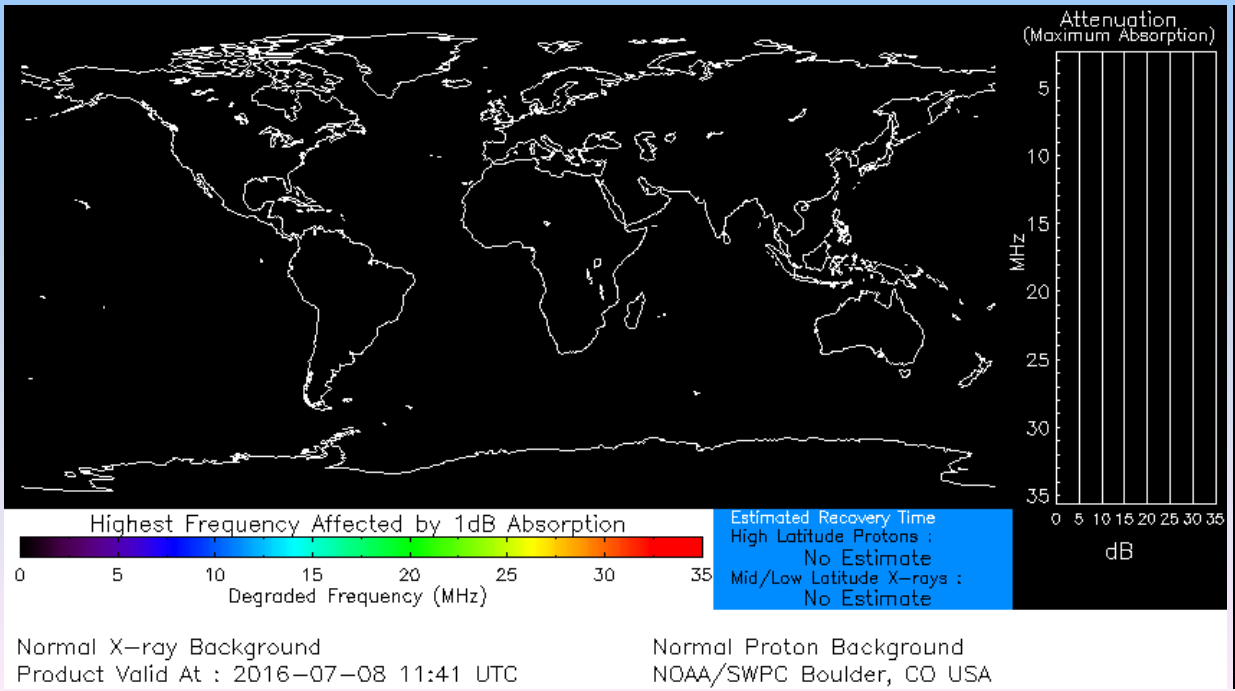



Information provided by:

National Weather Service
Southern Region Headquarters
Regional Operations Center
Fort Worth, TX

Phone: (817) 978-1100 x147
E-mail: sr-srh.roc@noaa.gov
Web: http://www.srh.noaa.gov

facebook https://www.facebook.com/NWSSouthern (NEW link!!)

twitter @NWS_Southern_US https://twitter.com/NWS_Southern_US

The criteria for the color codes in our briefings is below, please provide any feedback to sr-srh.roc@noaa.gov.

Weather "Threat" Matrix			
Color	**Definition**	**Criteria**	**Example(s)**
Green	**Very Common** Safety: Rarely a Direct Threat to Life and Property Impact Potential: Typically Results in Little Inconvenience to Daily Routines	Severe: Marginal Risk from SPC Flooding: Minor flooding expected over localized areas Tropical: None Fire Weather: No Watches/Warnings, fuel moisture above 10% or green up active	• Thunderstorms expected over LA this afternoon; a few may produce winds to knock down a few trees • Something that happens almost every day in a particular season such as seabreeze storms in coastal TX
Yellow	**Somewhat Common – Happens Frequently** Safety: Rarely a Direct Threat to Life and Property Impact Potential: Typically Results in Some Inconvenience to Daily Life	Severe: Slight Risk from SPC Flooding: Nuisance flooded expected for a widespread area, or Minor flooding expected over isolated areas Tropical: A weak tropical wave expected to move towards or near any coastline Fire Weather: Red Flag Watches/Warnings and/or SPC outlines enhanced or critical fire outlook	• 2-3 inches of rainfall expected over central AR today and tonight; some minor (brief) street flooding possible • Scattered severe storms possible, one or two tornadoes expected, along with reports of strong winds/wind damage and ~1" hail
Orange	**Uncommon – A Few Times a Year** Safety: Often Threatening to Life and Property, Some Damage Unavoidable Impact Potential: Typically Results in Minor Disruption to Daily Life	Severe: Enhanced Risk from SPC Flooding: Minor flooding expected over a widespread area (including urban locations), or Moderate flooding expected over isolated areas Tropical: A Tropical Storm expected to move towards or near any coastline Fire: Critical fire outlook for more than 2 consecutive days, Warnings for 2 or more consecutive days, D3-D4 drought conditions	• A snow/sleet mix is expected to move through or near the DFW area tomorrow morning; travel impacts likely • Numerous severe storms possible, a few tornadoes possible along with several reports of wind damage along with damaging hail • Some large fires reported, burn bans advertised, critical conditions expected
Red	**Rare – Once every 1-5 Years** Safety: Extensive Property Damage Likely, Life Saving Actions Also will be Needed Impact Potential: Will likely result in Large Disruption to Daily Life	Severe: Moderate Risk from SPC Flooding: Moderate flooding expected over a widespread area (including urban locations) Tropical: A Hurricane expected to move towards or near any coastline Fire: Large areas of critical conditions for 2 or more days, Warnings for 3 or more days, Severe to extreme drought	• A Category 1 hurricane will be moving towards the NW Gulf in the next few days • Widespread severe storms likely, strong tornadoes, widespread wind damage, and destructive hail • Large fires ongoing throughout the area with critical fire weather conditions expected to continue
Purple	**Very Rare – Once Every 5-10 Years** Safety: Property Damage Unavoidable, Immediate Action to Save Life will be Needed Impact Potential: Typically Results in Long-Lived Widespread Major Disruption to Daily Life	Severe: High Risk from SPC Flooding: Major flooding expected over a widespread area (including urban locations) Tropical: A Major Hurricane (Cat3 or greater) expected to move towards or near any coastline Fire: Large area of critical conditions for 2 or more days, Warnings for 3 or more days, Long term (months) of severe to extreme drought	• A Category 4 hurricane is headed towards the SE LA; major storm surge, flooding and damaging winds anticipated to begin tomorrow • Widespread severe storms expected, tornado outbreak probable with long-lived, very widespread and particularly intense storms