Texas Department of Public Safety
Texas Division of Emergency Management

Texas State Operations Center

Situation Awareness Brief

Thursday, June 30th 2016
As of 0900 CST

Tropical Weather Awareness

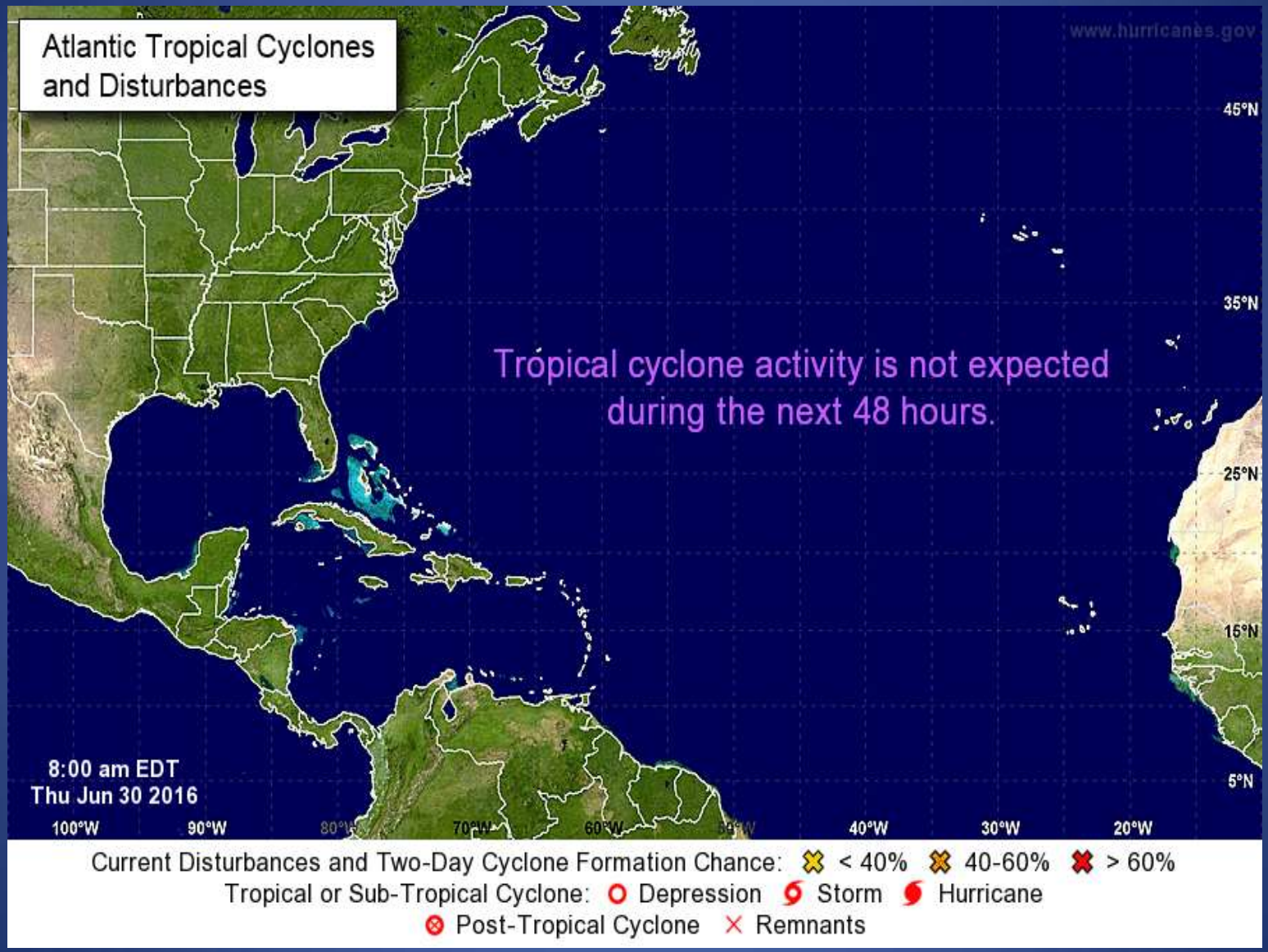

Informational Products Distributed by the State Operations Center

DATE	SUBJECT
06/30/16	Daily NWS Threat Brief for Thursday, June 30, 2016 for FEMA Region 6

Weather Forecast

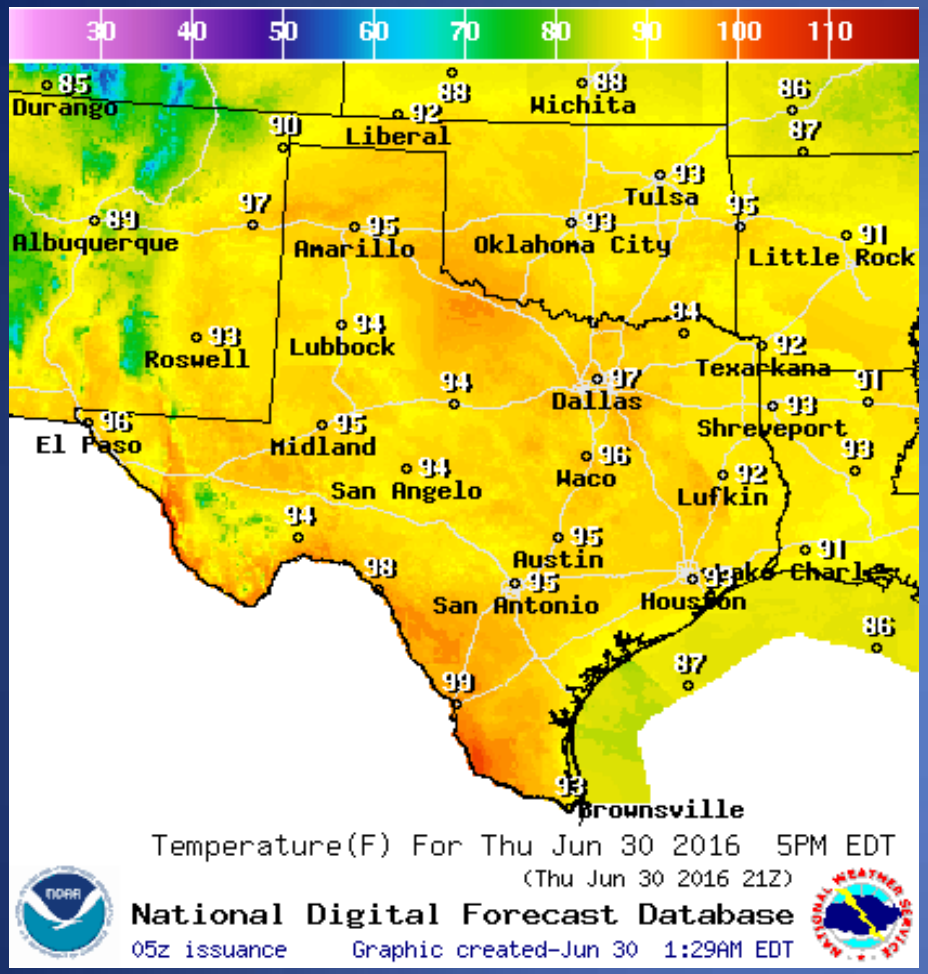

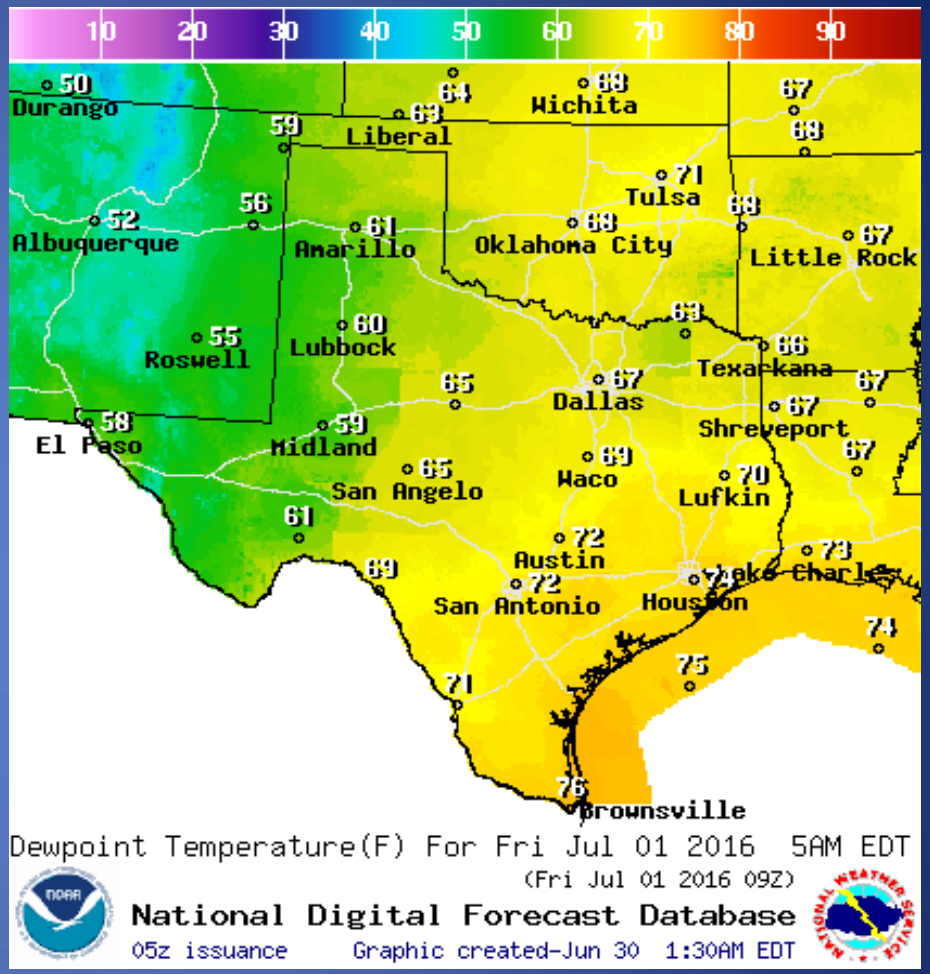

Highs

Lows

Weather Forecast

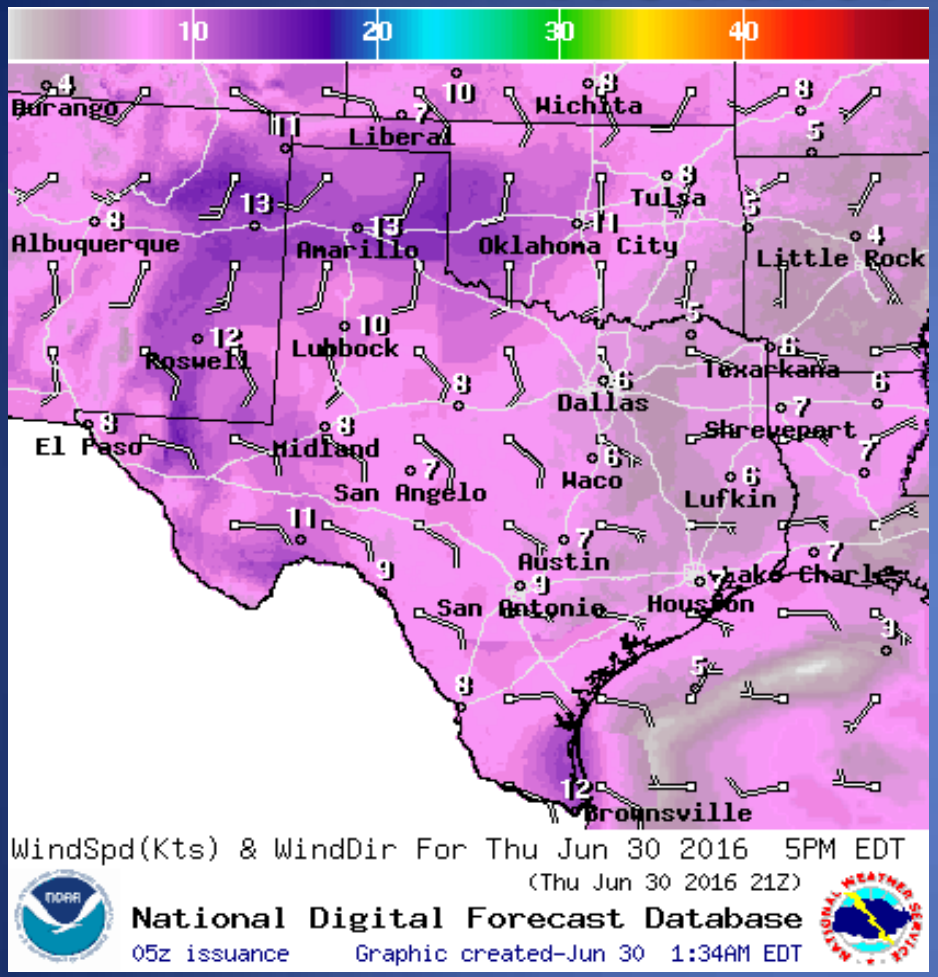

Wind Speeds

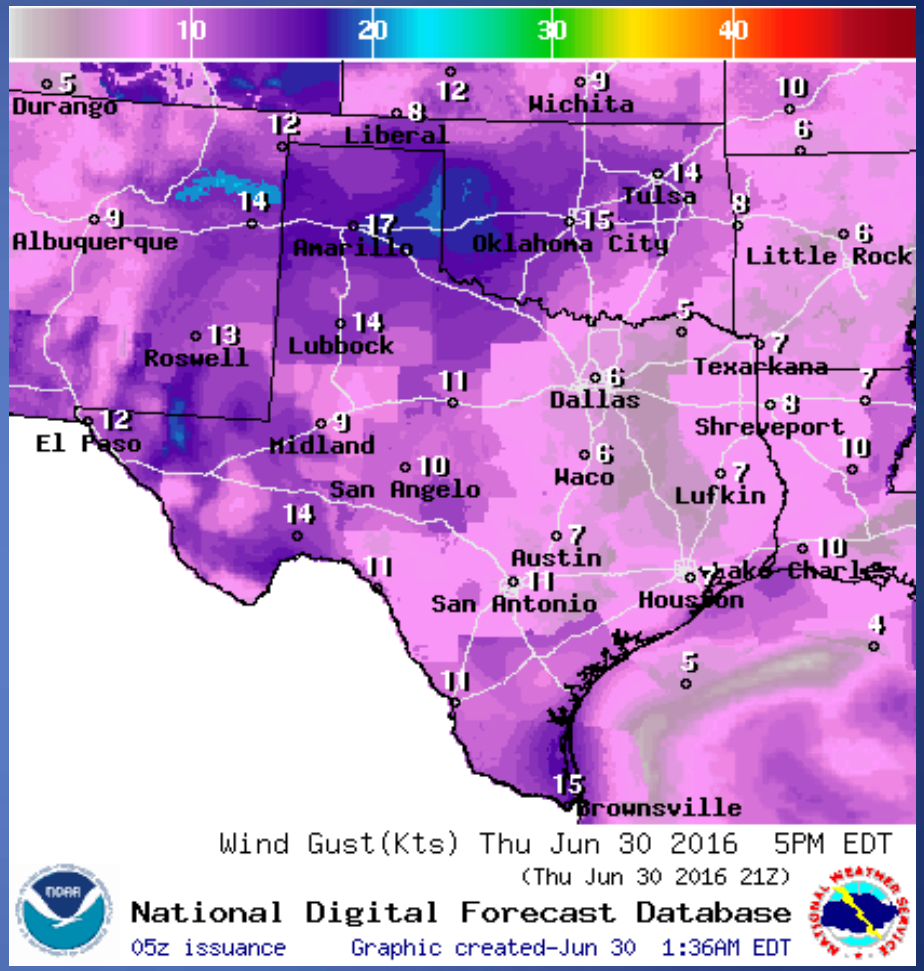

Gusts

Hazardous Weather

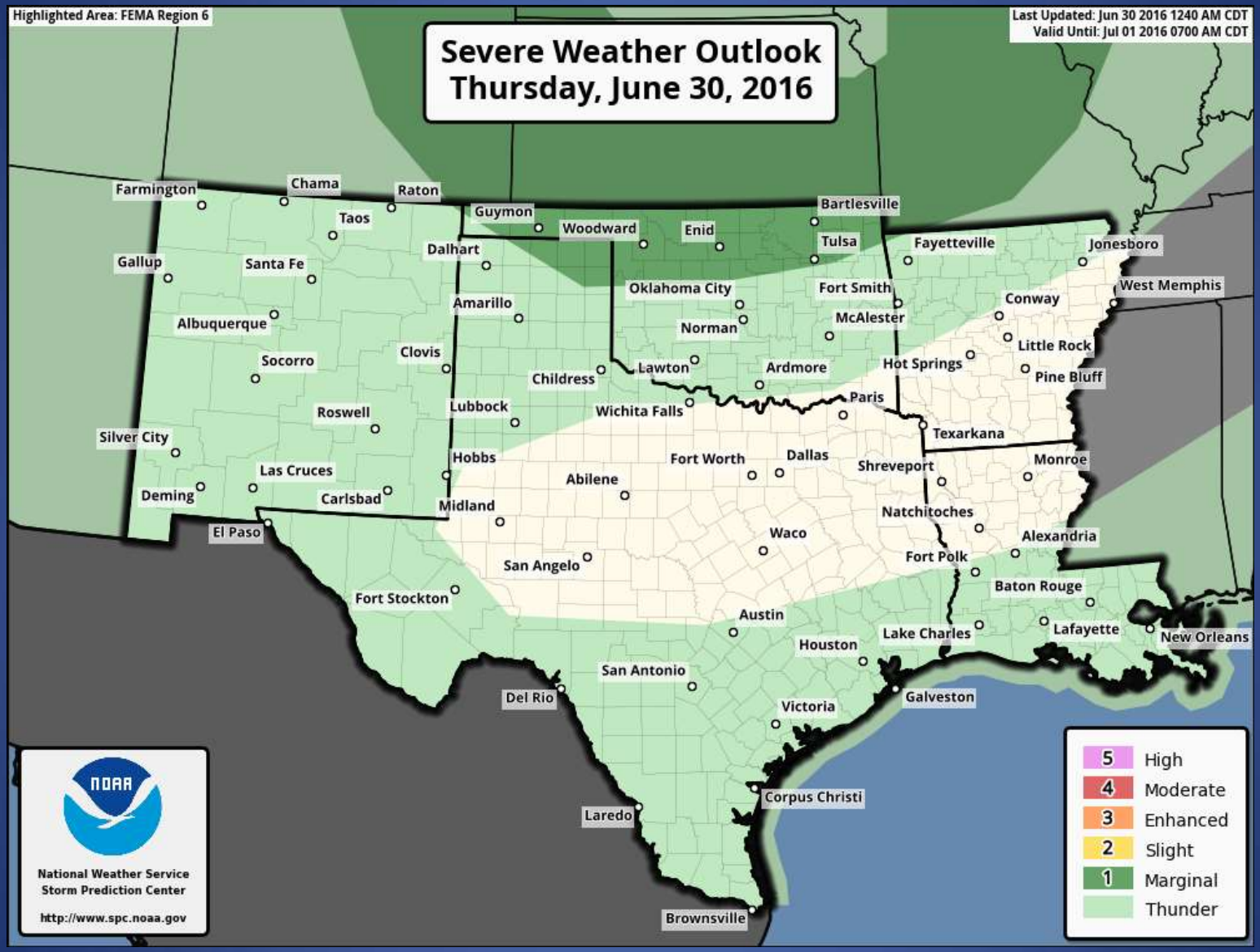

Weather Warning/Advisories Issued

DATE	WARNING TYPE	LOCATION
06/29/16	Flood Warning Continues	Rio Grande River Presidio, County; Trinity River- Walker and Liberty Counties
06/29/16	Special Marine Warning	Brazoria and Galveston Counties
06/29/16	Severe Thunderstorm Warning	Deaf Smith, Kleberg, Nueces, Wichita and Wilbarger Counties
06/29/16	Arroyo and Small Stream Flood Advisory	Starr County
06/30/16	Special Marine Warning	Waters From Port Aransas to Matagorda Ship Channel From 20 to 60 NM

Fire Danger Forecast

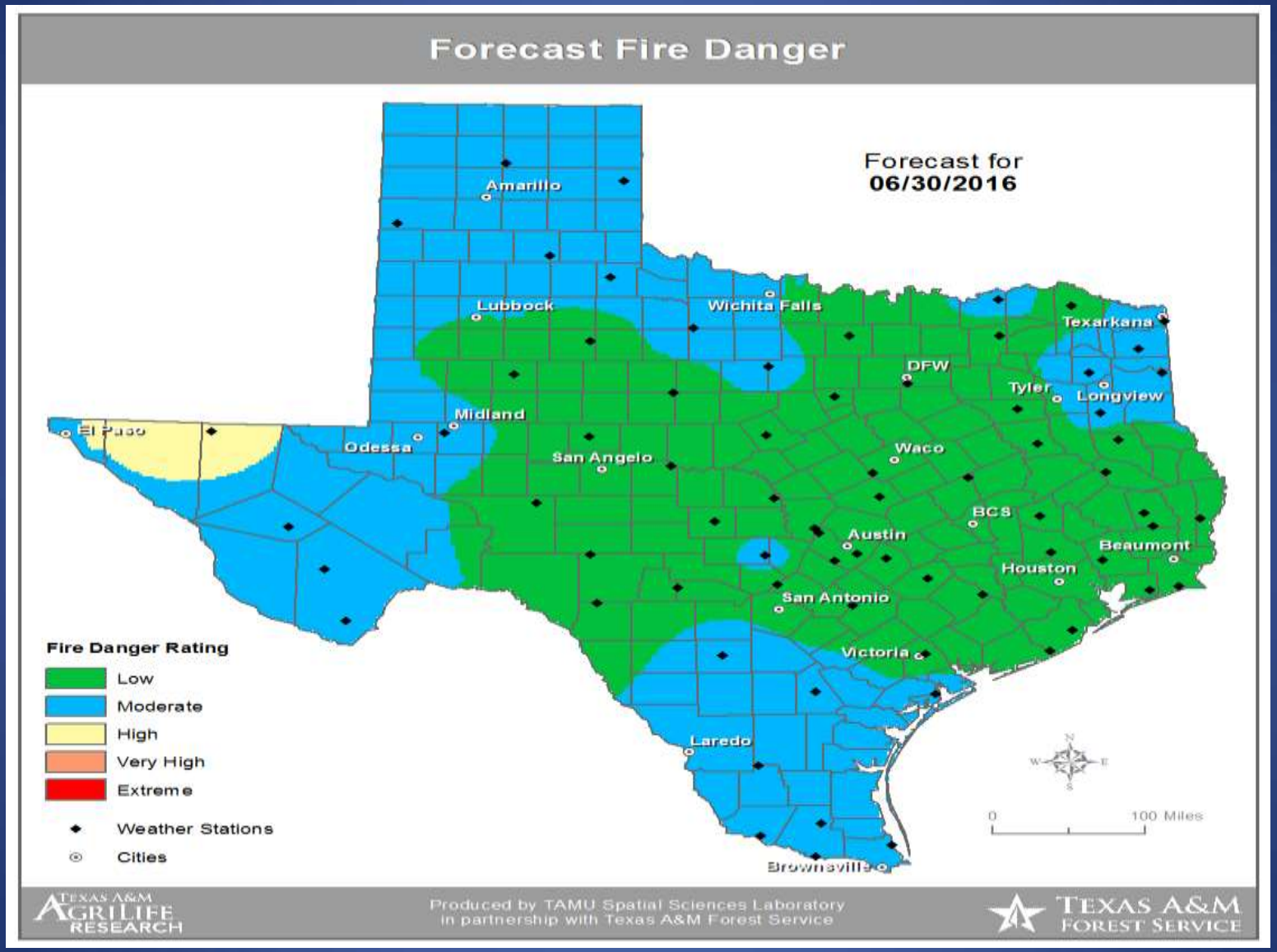

Burn Bans and KBDI INDEX

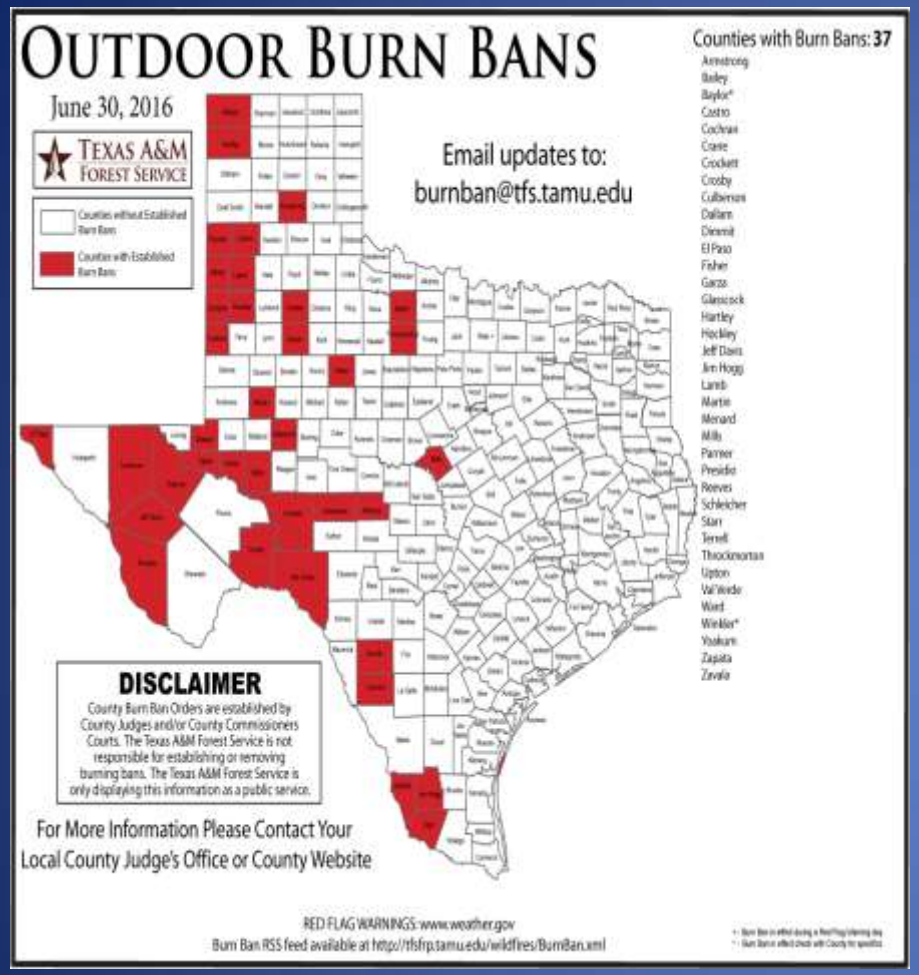

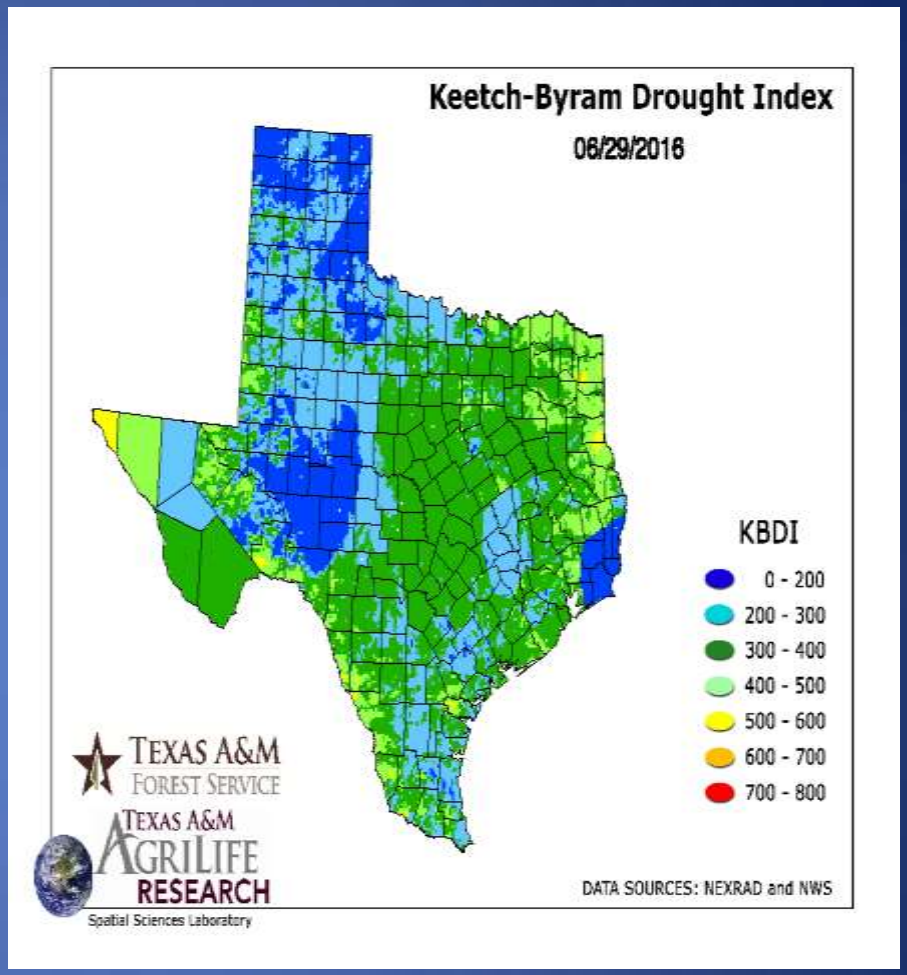

Fire Activity (*Last 24 Hours)

Reports 340 (+1) fires and 79,342 (+50) acres destroyed this year. There are 37 (no change) counties with burn bans. The Keetch-Byram Drought Index list 17 (-1) counties with an average over 400.

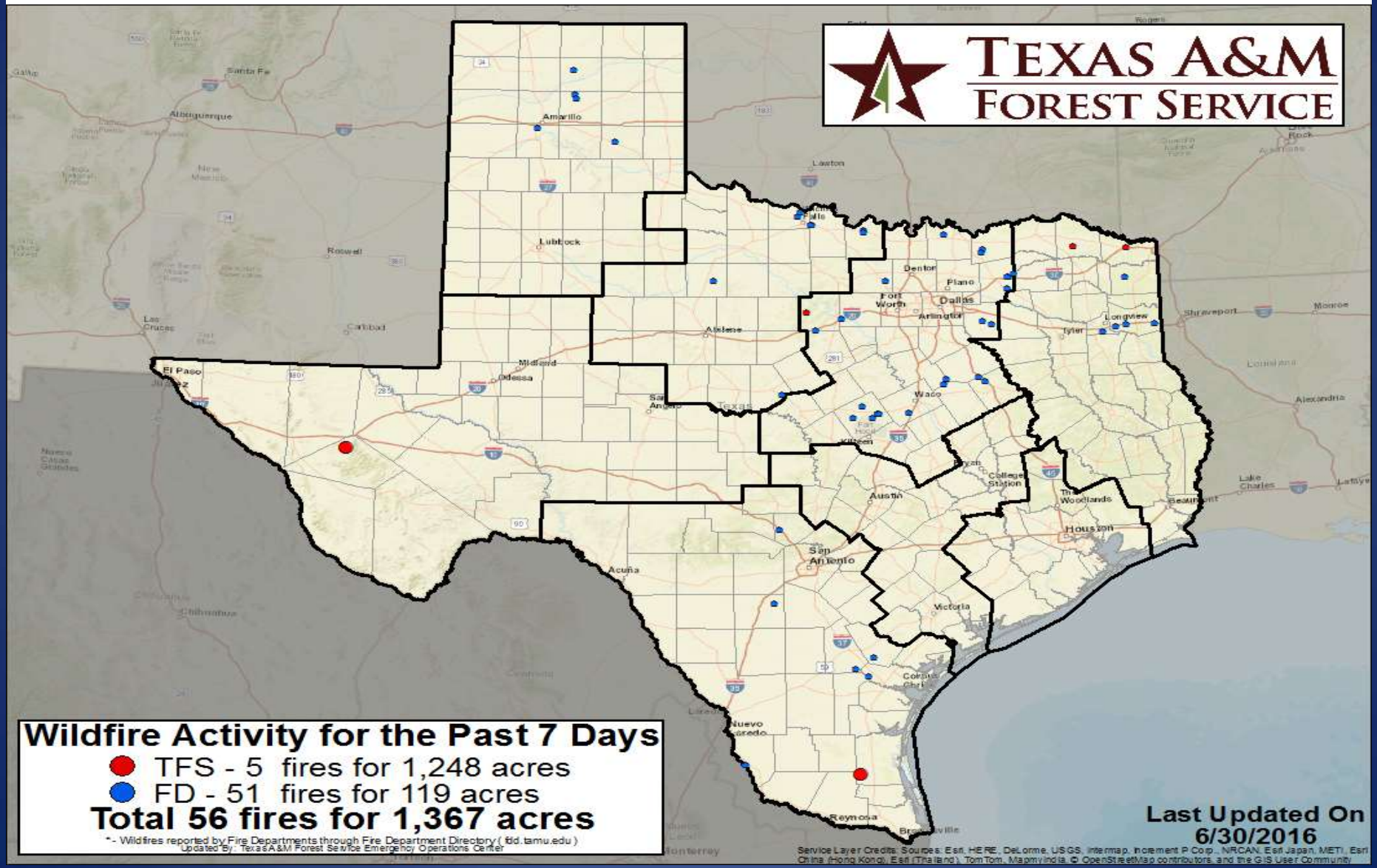

Training

DATES		TITLE	COURSE	LOCATION
06/20/16	07/01/16	HazMat Technician – Texas Commission on Fire Protection (TCFP) Certification	H-500	Longview
06/27/16	06/30/16	NFPA 1006 Trench Rescue (Non-Certification)	H-306	Nacogdoches
06/27/16	06/30/16	Debris Management	G-202	Richardson
06/27/16	06/30/16	WMD Radiological/Nuclear Course for HazMat Technicians	PER-241	Las Vegas, NV
06/28/16	06/30/16	Mass Fatalities Incident Response	G-386	Dallas
06/29/16	06/30/16	Advanced Incident Command System, Command and General Staff	G-400	Los Fresnos
06/29/16	06/30/16	Mission Essential Functions Workshop (Continuity Guidance)	E/L-557	Round Rock
06/30/16	06/30/16	Disaster Accounting 101 (Module 5)	T-600.e	La Porte
06/30/16	06/30/16	ICS Overview for Executive/Senior Officials	G-402	Austin