

Texas Department of Public Safety Texas Division of Emergency Management

Texas State Operations Center



Situation Awareness Brief



Tuesday, March 19th 2019
As of 0900 CST

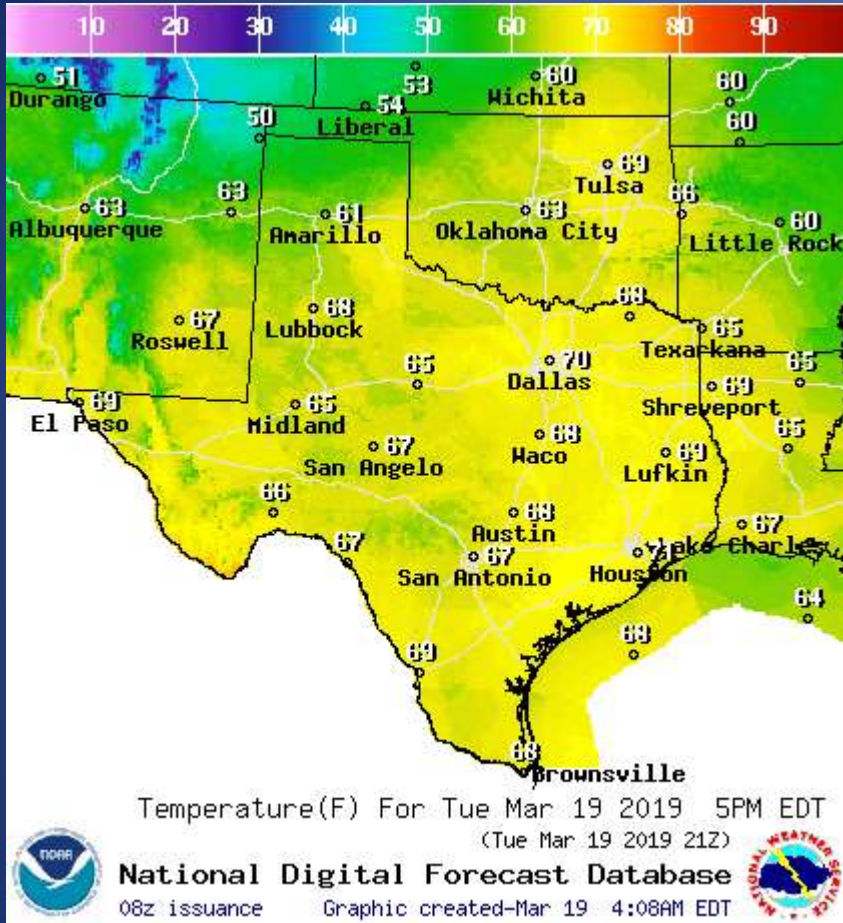
Incidents Reported to the State Operations Center (last 24 hours)

DATE	EVENT / INCIDENT	LOCATION (City/County)	Final Report: Y/N
03/18/19	Silver Alert Activation for the Arlington Police Department	Arlington/Dallas County	N
03/19/19	Silver Alert Discontinuation for the Arlington Police Department	Arlington/Dallas County	Y

Informational Products Distributed by the State Operations Center

DATE	SUBJECT
03/18/19	Texas Fire Potential Update
03/19/19	Daily NWS Threat Brief for Tuesday, March 19, 2019 for FEMA Region 6
03/19/19	USGS Earthquake (M2.8) Western Texas [Reeves County]

Weather Forecast

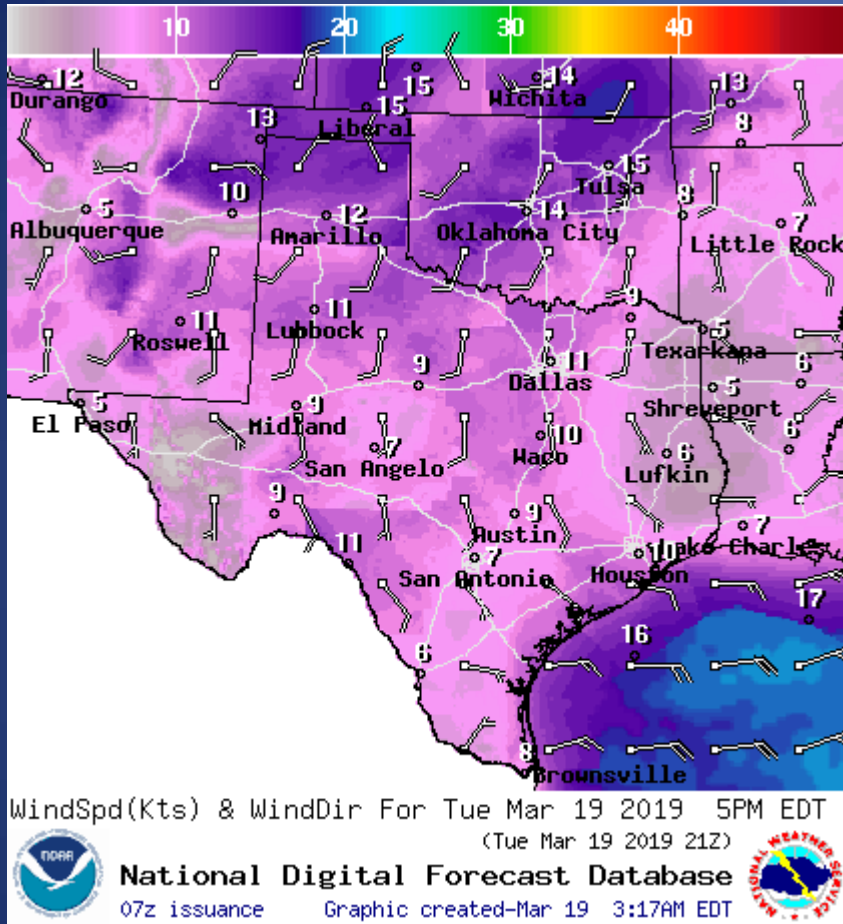


Highs

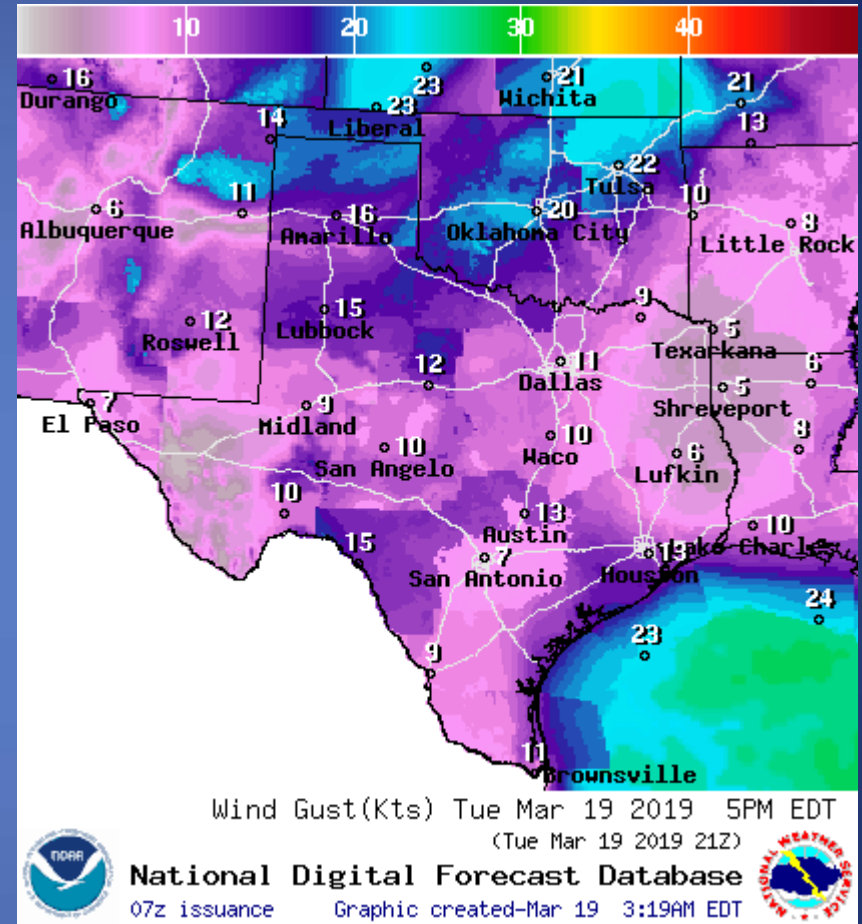


Lows

Weather Forecast



Wind Speeds



Gusts

Hazardous Weather

Highlighted Area: FEMA Region 6

Last Updated: Mar 19 2019 12:41 AM CDT
Valid Until: Mar 20 2019 07:00 AM CDT

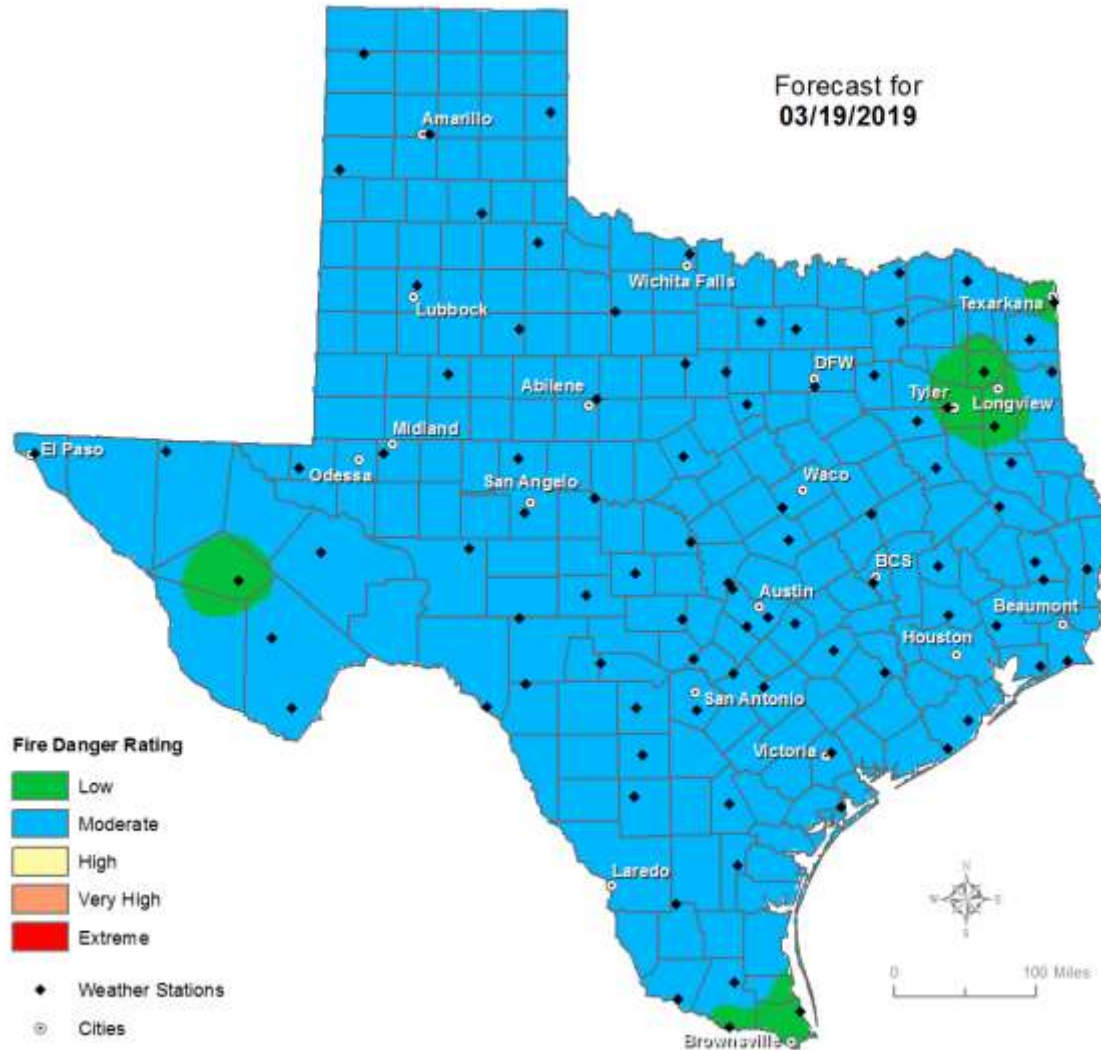
Severe Weather Outlook Tuesday, March 19, 2019



National Weather Service
Storm Prediction Center
<http://www.spc.noaa.gov>

Fire Danger Forecast

Forecast Fire Danger



Burn Bans and KBDI INDEX

OUTDOOR BURN BANS

March 18, 2019



Email updates to:
burnban@tfs.tamu.edu

Counties without Established Burn Bans
 Counties with Established Burn Bans



Counties with Burn Bans: 60

- Anderson
- Barber
- Baylor*
- Brewster
- Briscoe
- Brown
- Callahan
- Carson
- Childress
- Cochran
- Coleman
- Comal
- Concho
- Cullbertson
- Dad Smith
- Darrell
- Dawson
- Eastland
- El Paso
- Frisco*
- Garza
- Gillespie
- Hall
- Hemphill
- Howard
- Jeff Davis
- Jim Hogg
- Kenny*
- Kleberg
- La Salle
- Lipscomb
- Lynn
- Martin
- Mason
- Morisk
- Oldham
- Palmer
- Potter
- Presidio
- Randall
- Reagan
- Refugio
- San Patricio
- Shackelford
- Sherman
- Starr
- Stephens
- Sutton
- Swisher
- Texas*
- Throckmorton
- Upton
- Ward
- Wheeler
- Wilcox
- Winters*
- Woolf*
- Yosham
- Zapata
- Zavala

DISCLAIMER

County Burn Ban Orders are established by County Judges and/or County Commissioners. The Texas A&M Forest Service is not responsible for establishing or removing burning bans. The Texas A&M Forest Service is only displaying this information as a public service.

For More Information Please Contact Your Local County Judge's Office or County Website

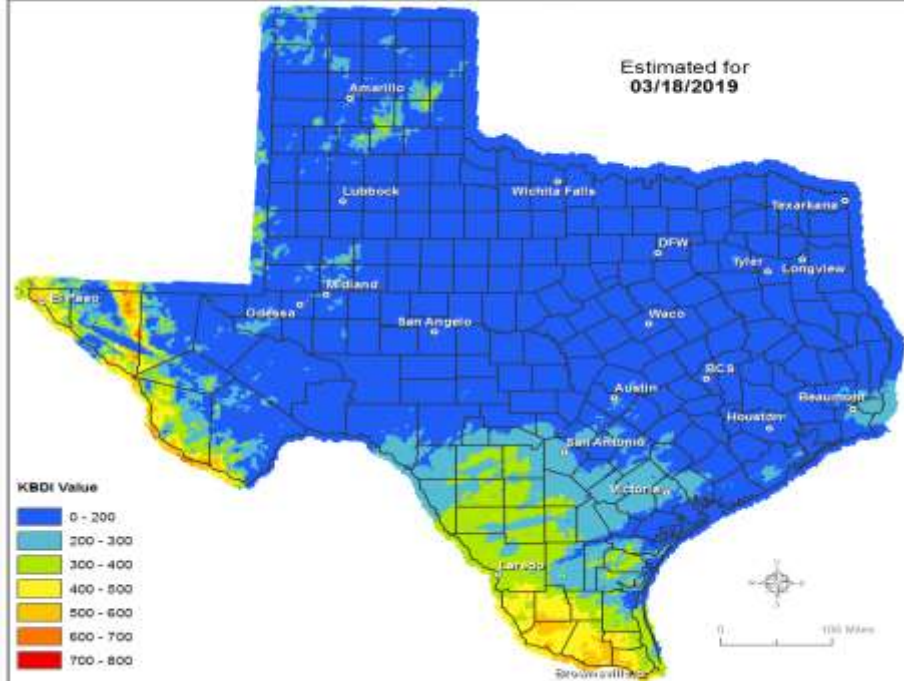
RED FLAG WARNINGS: www.weather.gov
Burn Ban RSS feed available at <http://tfsrtp.tamu.edu/wildfires/BurnBan.xml>

* Burn Ban established until further notice

Keetch-Byram Drought Index

(4 km x 4 km resolution)

Estimated for
03/18/2019



KBDI Value

- 0 - 200
- 200 - 300
- 300 - 400
- 400 - 500
- 500 - 600
- 600 - 700
- 700 - 800

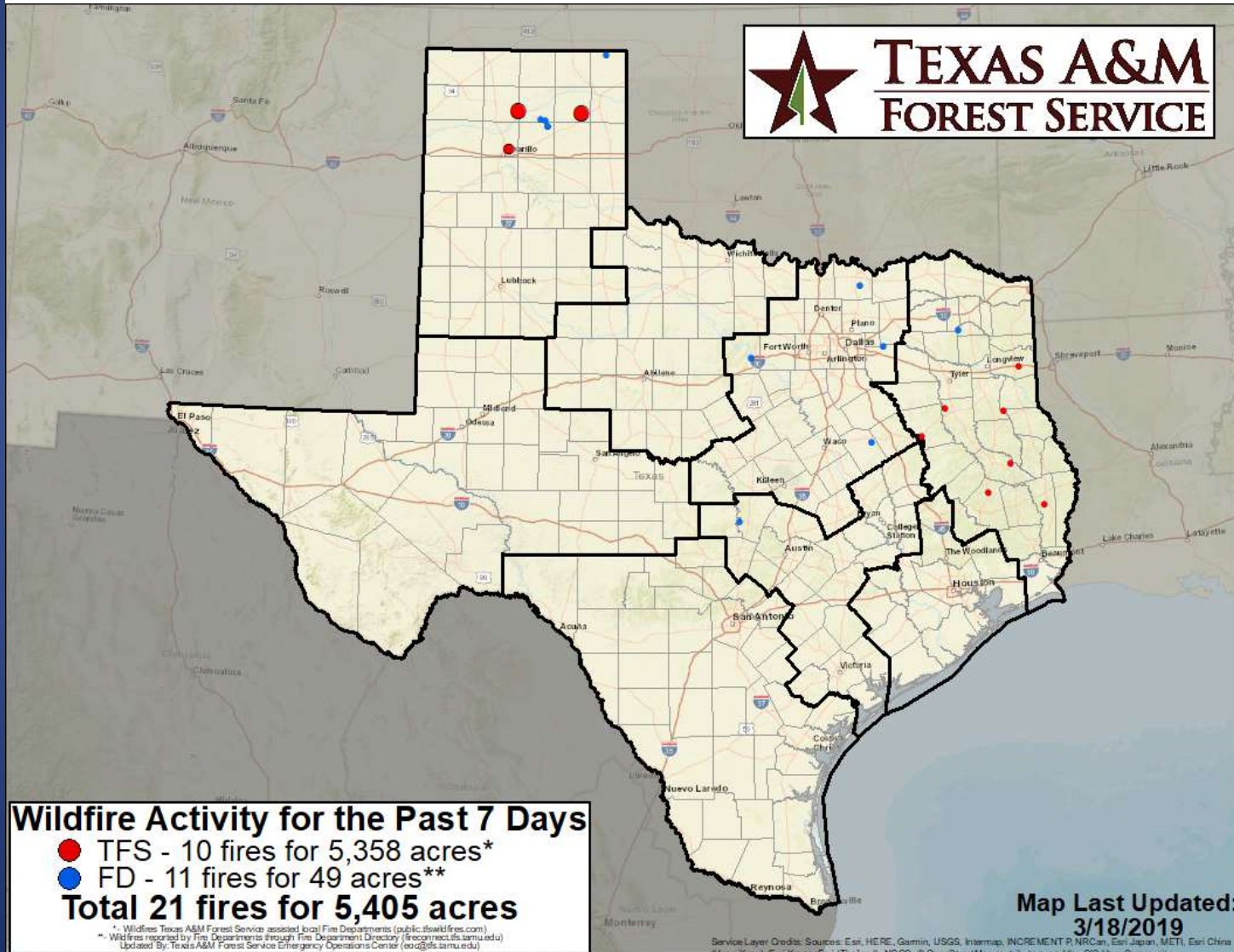


Produced by TAMU Spatial Sciences Laboratory
in partnership with Texas A&M Forest Service



Fire Activity (*Last 24 Hours)

Reports 35 (+9) fires and 16,338 (+373) acres destroyed this year. There are 60 (no change) counties with burn bans. The Keetch-Byram Drought Index list 6 (no change) counties with an average over 400.



Training

DATES		TITLE	COURSE	LOCATION
03/06/19	05/01/19	Community Emergency Response Team (CERT) Course	G-317	Austin
03/18/19	03/19/19	Sport Event Risk Management	AWR-167	Arlington
03/18/19	03/22/19	NFPA 472 HazMat Technician - Pro-Board Certification	H-501	Canyon Lake
03/19/19	03/19/19	SkyWarn Storm Spotter Training	SkyWarn-W	Baytown
03/19/19	03/19/19	Disaster Accounting 101 (Module 1)	T-600.a	Cuero
03/19/19	03/19/19	ICS - EOC Interface	G-191	Austin
03/19/19	03/21/19	Public Safety WMD Response - Sampling Techniques and Guidelines	PER-222	Conroe
03/19/19	03/21/19	Wide Area Search	PER-213	Escobares
03/19/19	03/21/19	Intermediate Incident Command System for Expanding Incidents	G-300	Waco
03/19/19	03/21/19	Basic Public Information Officer Course(G290)/Public Information Officer Awareness Course(G289)/JIS/JIC Planning for Tribal, State, and Local PIOs(G291)	G-290/G-289/G-291	Dickinson

Training

DATES		TITLE	COURSE	LOCATION
03/19/19	03/22/19	NFPA 1006 2013 Edition Confined Space Rescue Levels I and II Training (Pro-Board Certificates)	H-503	Weslaco

Exercises

DATE(S)		AGENCY/LOCATION	EXERCISE
03/19/19	03/19/19	U.S. Army Corps of Engineers/Three Rivers Region	Tabletop: Waco Tabletop
03/19/19	03/19/19	North Central Texas Council of Governments/Arlington	Functional: Regional Emergency Operations Center Exercise
03/19/19	03/19/19	Southern Region Headquarters National Weather Service	Training: Skywarn Class
03/20/19	03/20/19	U.S. Coast Guard/ Corpus Christi	Seminar: Sector Corpus Christi/MRO/Seminar/FY19
03/20/19	03/20/19	Fort Worth OEM/ Fort Worth	Seminar: Severe Weather Seminar
03/20/19	03/20/19	Department of the Air Force/ San Antonio	Full-scale: NDMS/FCC Exercise

Statewide Significant Events

DATE(S)		LOCATION	EVENT
01/08/19	05/27/19	Austin	86 th Texas Legislature
03/09/19	03/24/19	South Padre Island	City of South Padre Island 2019 Spring Break
03/16/19	03/30/19	Austin	Austin Livestock Show and Rodeo
03/19/19	03/19/19	Houston	Houston Astros MLB