

Texas Department of Public Safety Texas Division of Emergency Management

Texas State Operations Center



Situation Awareness Brief



Friday, March 15th 2019
As of 0900 CST

Incidents Reported to the State Operations Center (last 24 hours)

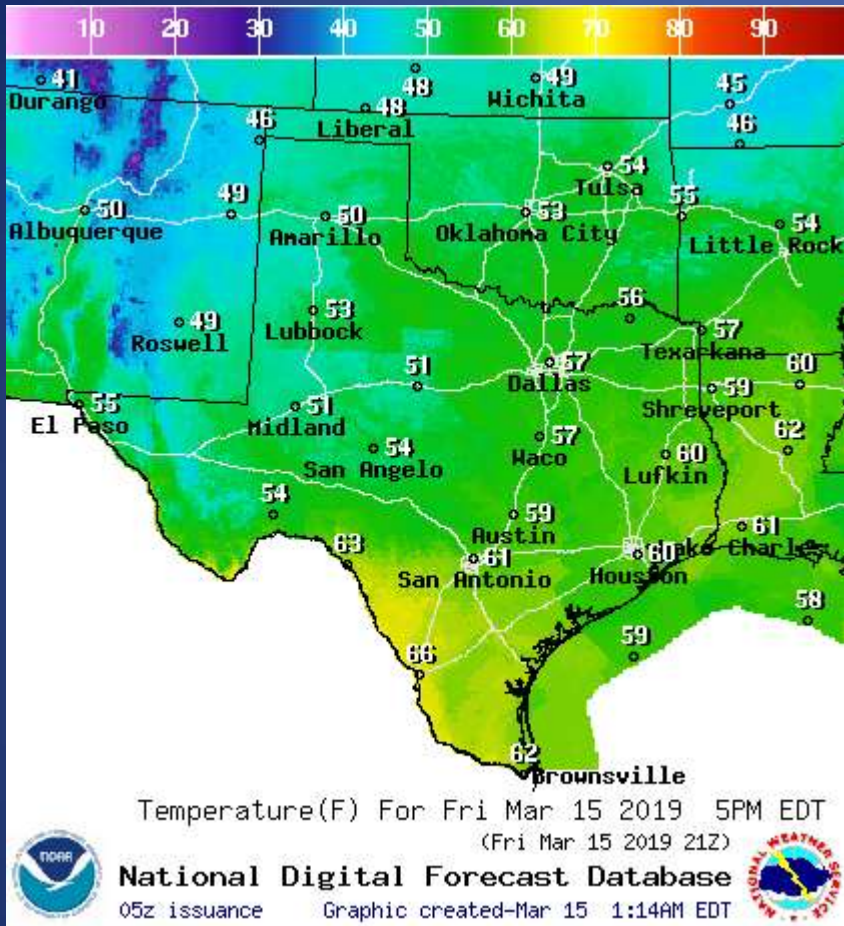
DATE	EVENT / INCIDENT	LOCATION (City/County)	Final Report: Y/N
03/14/19	Update Report of a Road Closure Due to Large Sinkhole on IH-20	Van Zandt County	N
03/14/19	Update Report #3 of the Boone 283 Fire	Roberts County	N
03/14/19	Silver Alert Activation for the El Paso Police Department	El Paso County	N
03/14/19	Final Report of Boil Water Notice	Harrison County	Y
03/14/19	Update Report #2 to the Bugbee Wildfire	Hutchinson County	N
03/14/19	Silver Alert Discontinuation for the El Paso Police Department	El Paso County	Y
03/14/19	Final Report of the Boone 283 Fire	Roberts County	Y
03/14/19	Initial Report of a Wildfire	Atascosa County	N
03/14/19	Final Report of a Wildfire	Atascosa County	Y
03/14/19	Final Report of a Road Closure Due to Large Sinkhole on IH-20	Van Zandt County	Y

Informational Products

Distributed by the State Operations Center

DATE	SUBJECT
03/14/19	NWS El Paso- Weather Hazards Outlook - Thursday, March 14, 2019
03/14/19	Statewide Pre-Planned Events List for March 14, 2019
03/14/19	Statewide Pre-Planned Events Schedule and Map of Venues of 30,000 and Above Near Railroads for Week of 14 March 2019
03/14/19	NWS Lake Charles - Weather Update Brief
03/15/19	NWS Fort Worth - Public Information Statement - NWS Damage Survey for 03/13/2019 Tornado Event
03/15/19	NWS San Angelo - Public Information Statement - NWS Damage Survey for 03/13/19 Tornado Event - Update 1
03/15/19	NWS San Angelo - Public Information Statement - NWS Damage Survey for 03/13/19 Tornado Event - Update 1 (Corrected for Junction Tornado)
03/15/19	Daily NWS Threat Brief for Friday, March 15, 2019 for FEMA Region 6

Weather Forecast

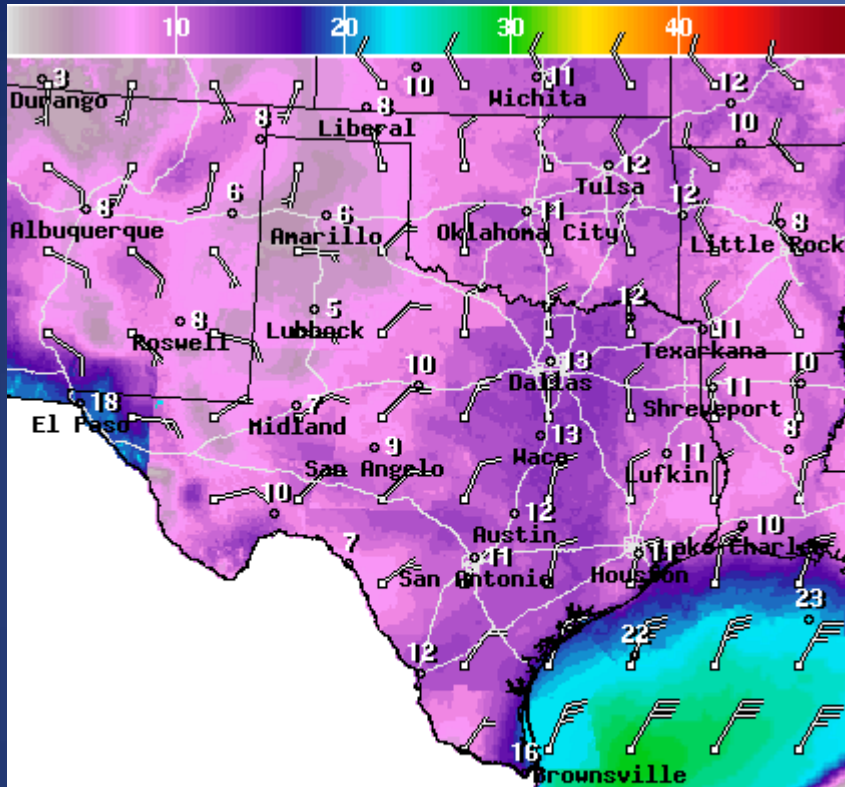


Highs



Lows

Weather Forecast



WindSpd(Kts) & WindDir For Fri Mar 15 2019 5PM EDT
(Fri Mar 15 2019 21Z)

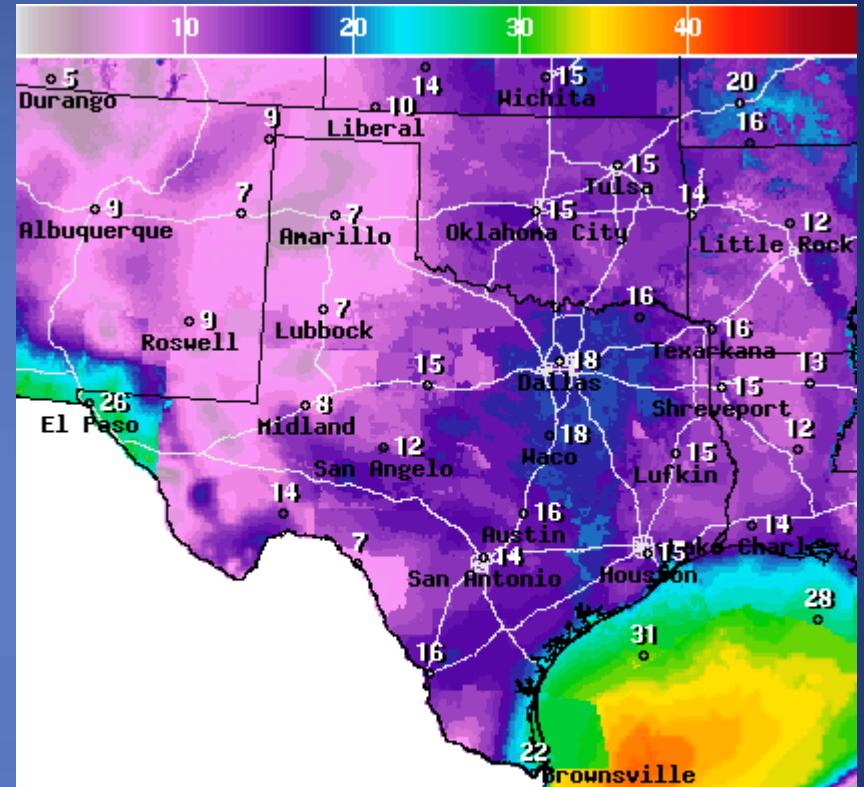


National Digital Forecast Database

05z issuance Graphic created-Mar 15 1:18AM EDT



Wind Speeds



Wind Gust(Kts) Fri Mar 15 2019 5PM EDT
(Fri Mar 15 2019 21Z)



National Digital Forecast Database

05z issuance Graphic created-Mar 15 1:21AM EDT



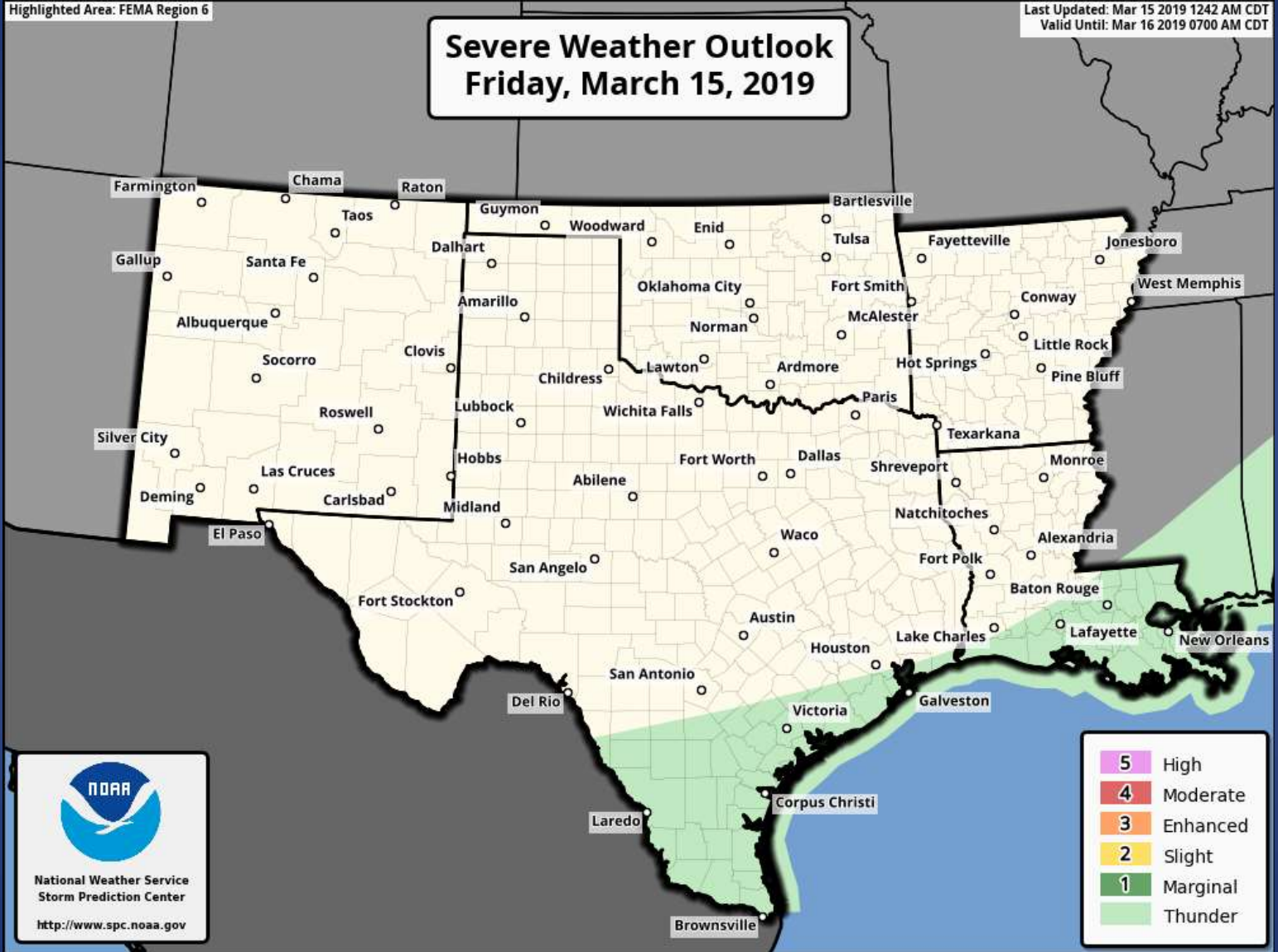
Gusts

Hazardous Weather

Highlighted Area: FEMA Region 6

Last Updated: Mar 15 2019 1242 AM CDT
Valid Until: Mar 16 2019 0700 AM CDT

Severe Weather Outlook Friday, March 15, 2019

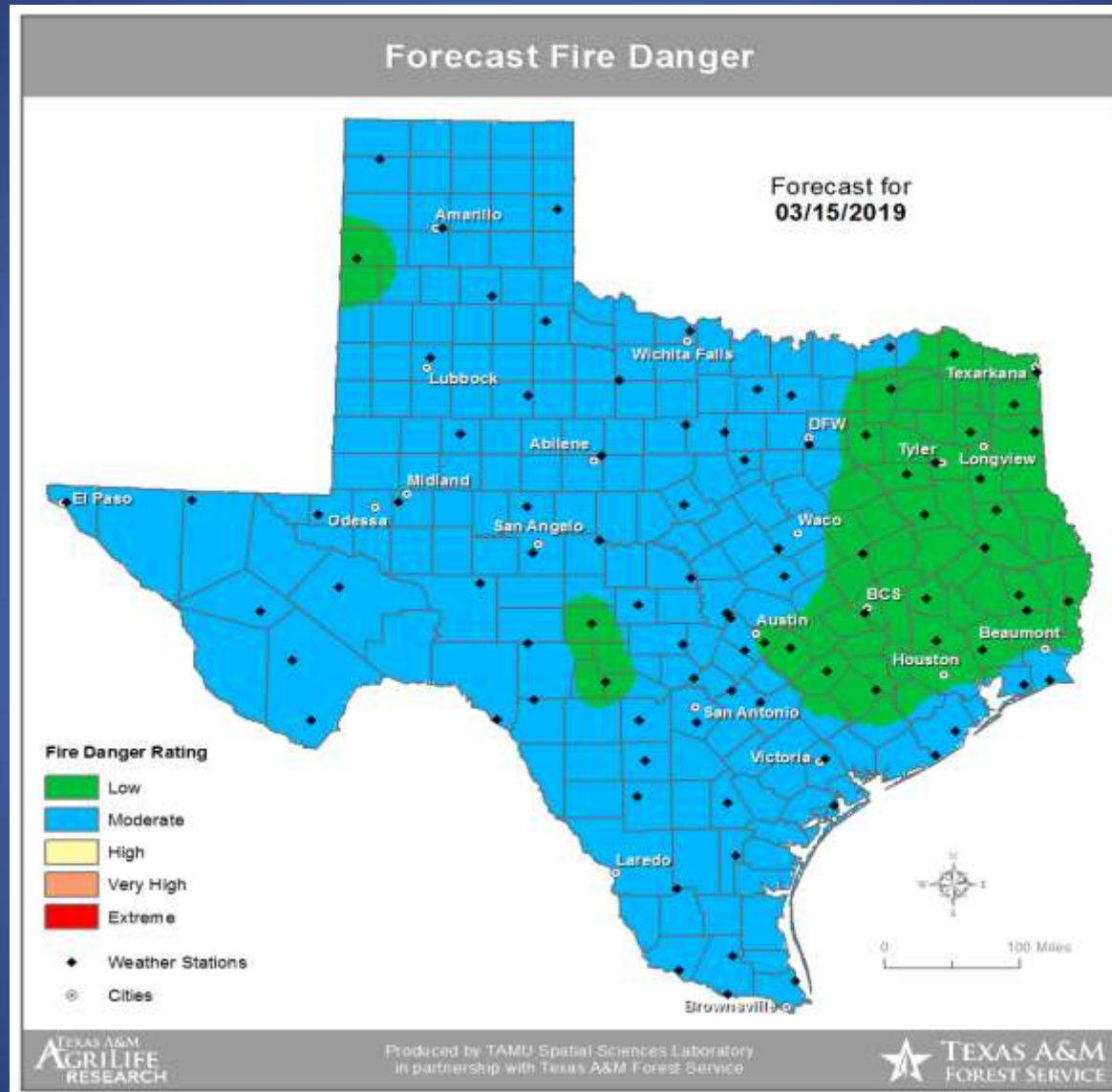


5	High
4	Moderate
3	Enhanced
2	Slight
1	Marginal
	Thunder

Weather Warning/Advisories Issued

DATE	WARNING TYPE	LOCATION
03/14/19	Flood Warning	Ayish Bayou Near San Augustine affecting San Augustine County; Neches River near Diboll affecting Angelina, Houston, Polk, Trinity, and Tyler Counties; Neches River Near Neches affecting Anderson, Cherokee and Houston Counties; Trinity River at Trinidad affecting Henderson and Navarro Counties
03/14/19	Coastal Flood Advisory	Cameron, Kenedy, and Willacy Counties
03/15/19	Coastal Flood Advisory	Kleberg and Nueces Counties

Fire Danger Forecast



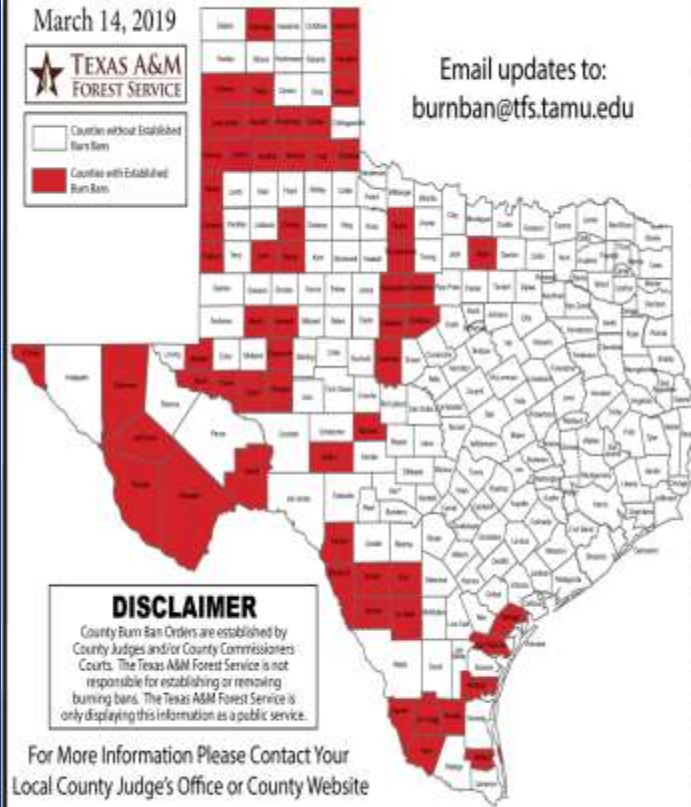
Burn Bans and KBDI INDEX

OUTDOOR BURN BANS

March 14, 2019



Email updates to:
burnban@tfs.tamu.edu



Counties with Burn Bans: 60

- | | |
|--------------|--------------|
| Arnsberg | Throckmorton |
| Bailey | Upton |
| Baylor* | Ward |
| Brewster | Wheeler |
| Briscoe | Wilbrey |
| Brooks | Winkler* |
| Callahan | Wise* |
| Carroll | Ysabel |
| Childress | Zapala |
| Cocharan | Zavala |
| Collier | |
| Cone | |
| Crosby | |
| Calhoun | |
| Deaf Smith | |
| Deming | |
| Donley | |
| Eastland | |
| El Paso | |
| Fritz* | |
| Garza | |
| Gesscock | |
| Hall | |
| Hemphill | |
| Howard | |
| Jeff Davis | |
| Jim Hogg | |
| Kinney* | |
| Kleberg | |
| La Salle | |
| Lipscomb | |
| Lynn | |
| Martin | |
| Maverick | |
| Mensard | |
| Ochiltree | |
| Parker | |
| Potter | |
| Presidio | |
| Randall | |
| Reagan | |
| Reifel | |
| San Patricio | |
| Shackelford | |
| Sherman | |
| Stan | |
| Stephens | |
| Sutton | |
| Swisher | |
| Tarrant | |

DISCLAIMER

County Burn Ban Orders are established by County Judges and/or County Commissioners Courts. The Texas A&M Forest Service is not responsible for establishing or removing burning bans. The Texas A&M Forest Service is only displaying this information as a public service.

For More Information Please Contact Your Local County Judge's Office or County Website

RED FLAG WARNINGS: www.weather.gov

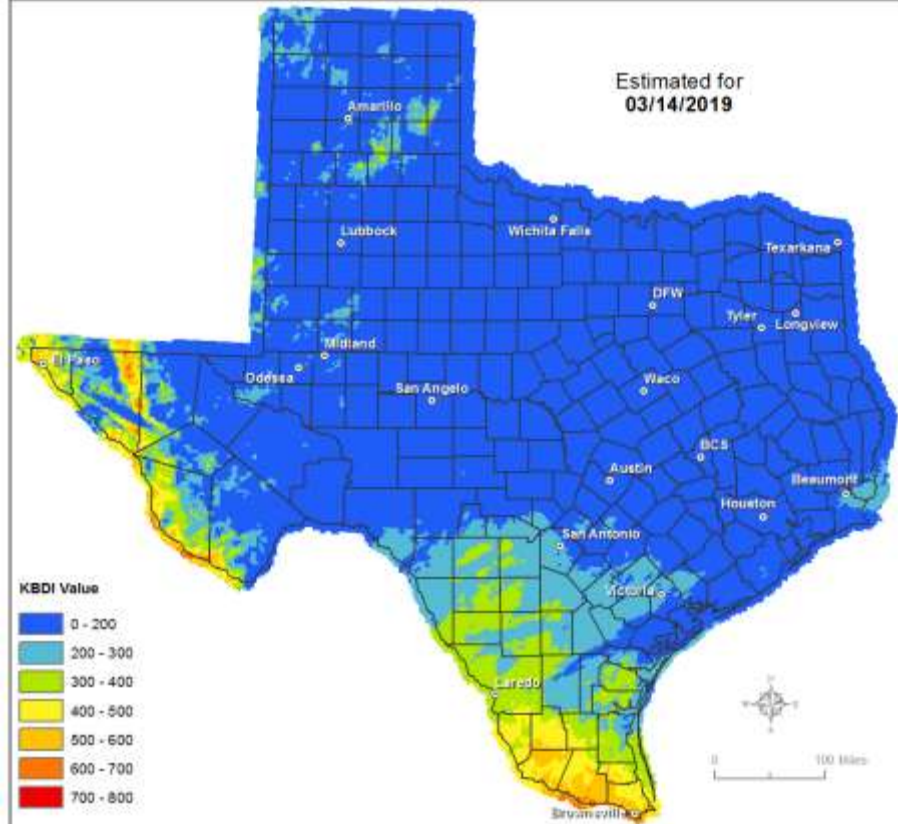
Burn Ban RSS feed available at <http://tfsfp.tamu.edu/wildfires/BurnBan.xml>

* Non-adjacent during Red Flag Warnings
* Non-adjacent during other County Specific

Keetch-Byram Drought Index

(4 km x 4 km resolution)

Estimated for
03/14/2019



KBDI Value

- 0 - 200
- 200 - 300
- 300 - 400
- 400 - 500
- 500 - 600
- 600 - 700
- 700 - 800

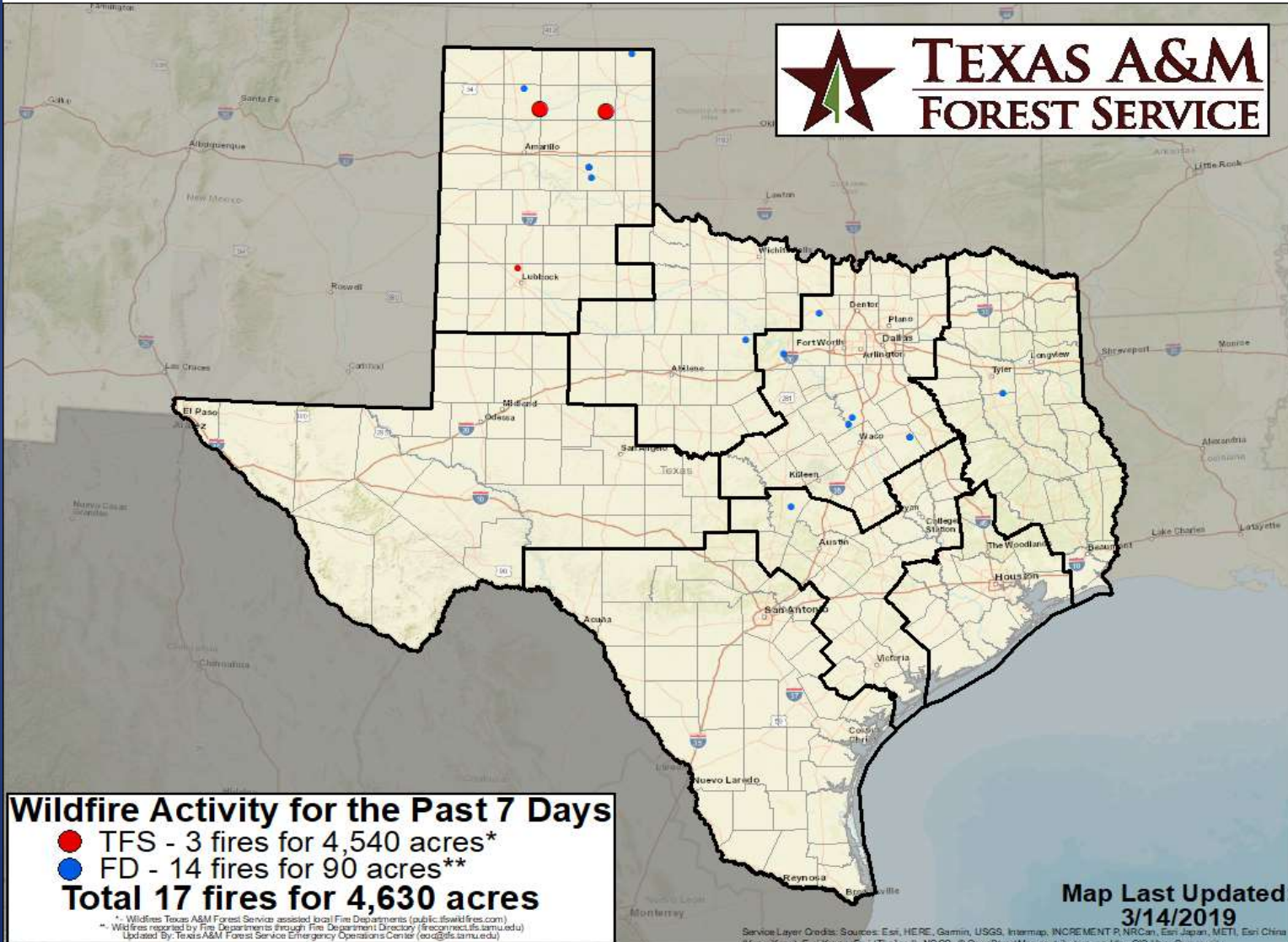


Produced by TAMU Spatial Sciences Laboratory in partnership with Texas A&M Forest Service



Fire Activity (*Last 24 Hours)

Reports 26 (+2) fires and 15,965 (+4,536) acres destroyed this year. There are 60 (no change) counties with burn bans. The Keetch–Byram Drought Index list 6 (no change) counties with an average over 400.



Training

DATES		TITLE	COURSE	LOCATION
03/06/19	05/01/19	Community Emergency Response Team (CERT) Course	G-317	Austin
03/11/19	03/15/19	NIMS ICS All-Hazards Position Specific Plans Section Chief (PSC) Course	E/L-962	Harlingen
03/12/19	03/15/19	NFPA 1006 2013 Edition Confined Space Rescue Levels I and II Training (Pro-Board Certificates)	H-503	Edinburg
03/12/19	03/15/19	NFPA 1006 2008 Edition Trench Rescue Levels I and II Pro-Board Certification	H-504	Corpus Christi
03/14/19	03/15/19	Law Enforcement Prevention and Deterrence of Terrorist Acts	AWR-122	Georgetown
03/14/19	03/15/19	Intermediate Incident Command System for Expanding Incidents	G-300	Lubbock
03/14/19	03/15/19	EOC Management and Operations	G-775	San Antonio

Statewide Significant Events

DATE(S)		LOCATION	EVENT
01/08/19	05/27/19	Austin	86 th Texas Legislature
02/25/19	03/17/19	Houston	Houston Livestock Show & Rodeo
03/08/19	03/16/19	Austin	Spring Festival Season (including SXSW)
03/09/19	03/24/19	South Padre Island	City of South Padre Island 2019 Spring Break