

Texas Department of Public Safety Texas Division of Emergency Management

Texas State Operations Center



Situation Awareness Brief



Thursday, February 28th 2019
As of 0900 CST

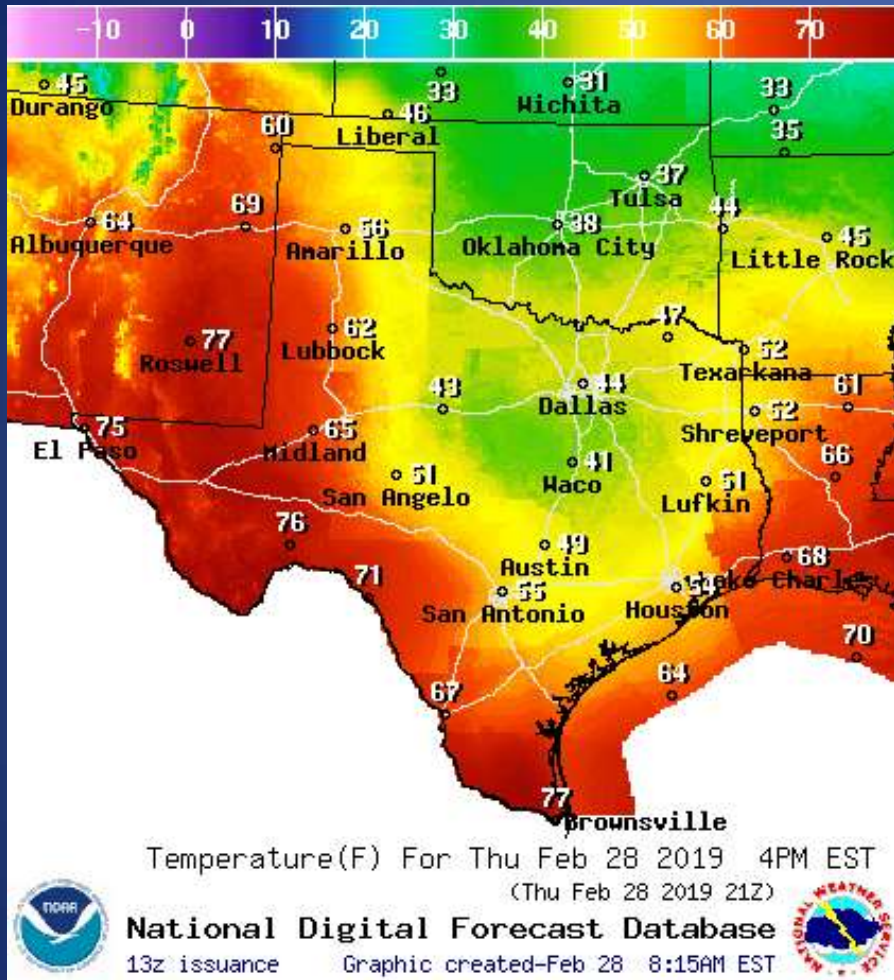
Incidents Reported to the State Operations Center (last 24 hours)

DATE	EVENT / INCIDENT	LOCATION (City/County)	Final Report : Y/N
02/27/19	AMBER Alert Continuation	Waterbury, Connecticut PD	N
02/27/19	Initial Report of a Road Closure (SH 36)	Milam County	N
02/27/19	Final Report of a Road Closure (SH 36)	Milam County	Y

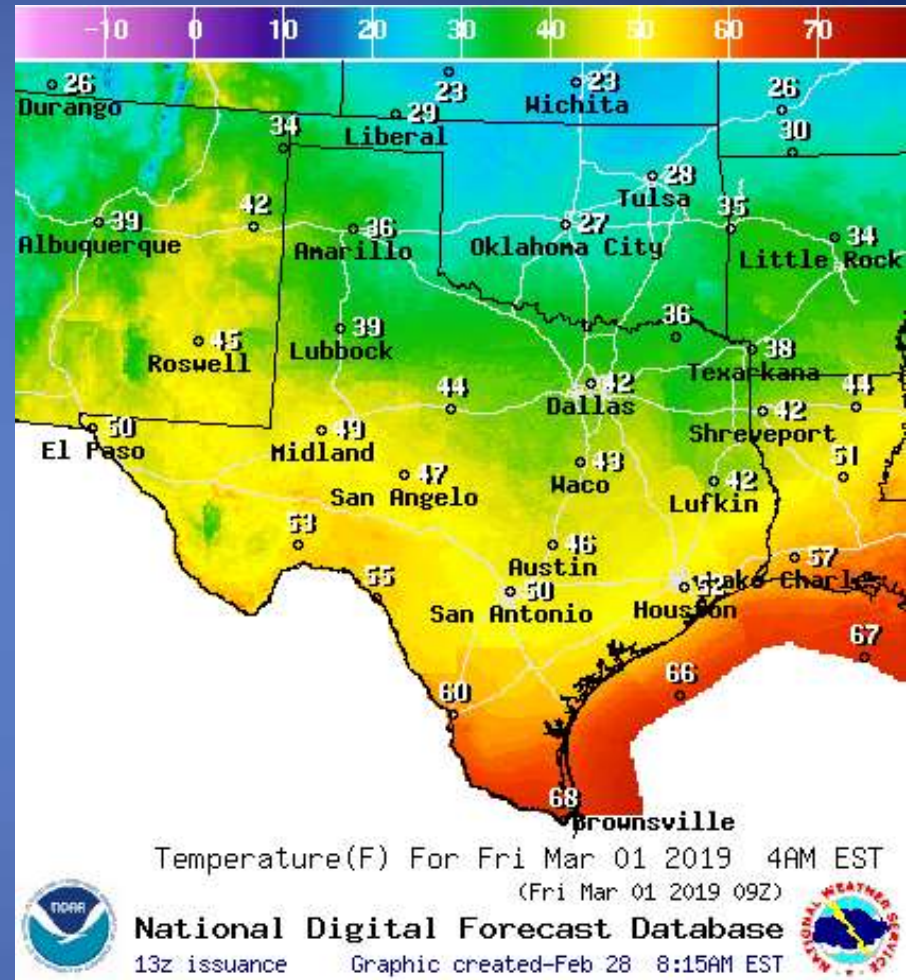
Informational Products Distributed by the State Operations Center

DATE	SUBJECT
02/27/19	NWS Fort Worth - UPDATE: Spotty Light Freezing Drizzle Possible Northwest Late Tonight
02/28/19	NWS Fort Worth: UPDATE on Freezing Drizzle/Light Icing This Morning
02/28/19	Daily NWS Threat Brief for Thursday, February 28, 2019 for FEMA Region 6
02/28/19	NWS El Paso - Weather Hazards Outlook for Thursday, February 28th, 2019

Weather Forecast

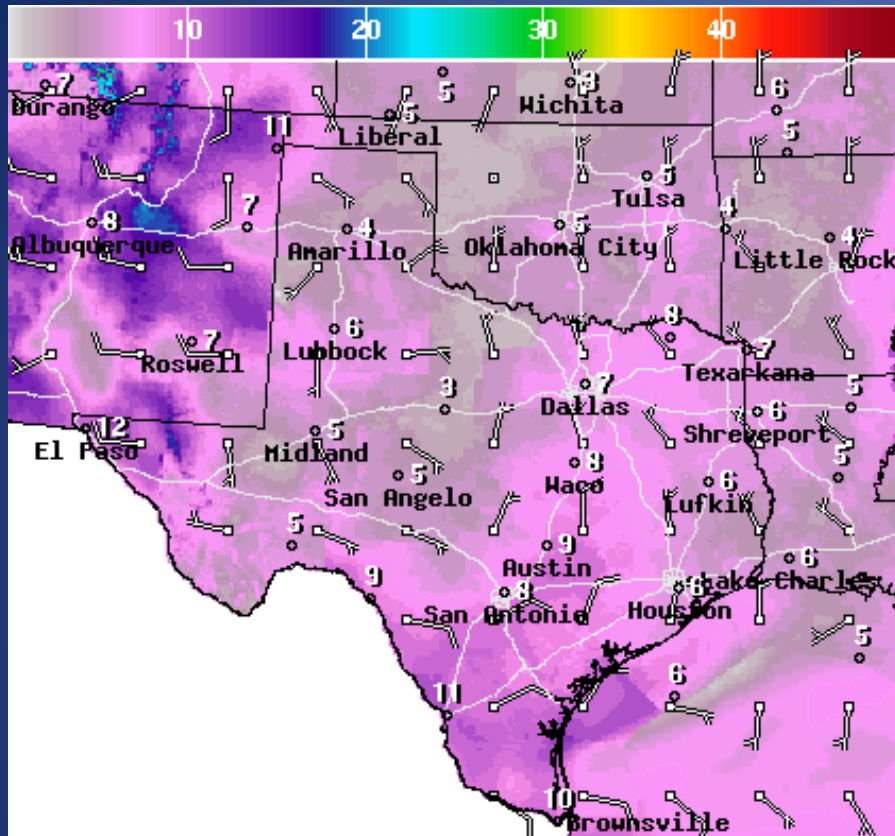


Highs



Lows

Weather Forecast



WindSpd(Kts) & WindDir For Thu Feb 28 2019 4PM EST
(Thu Feb 28 2019 21Z)

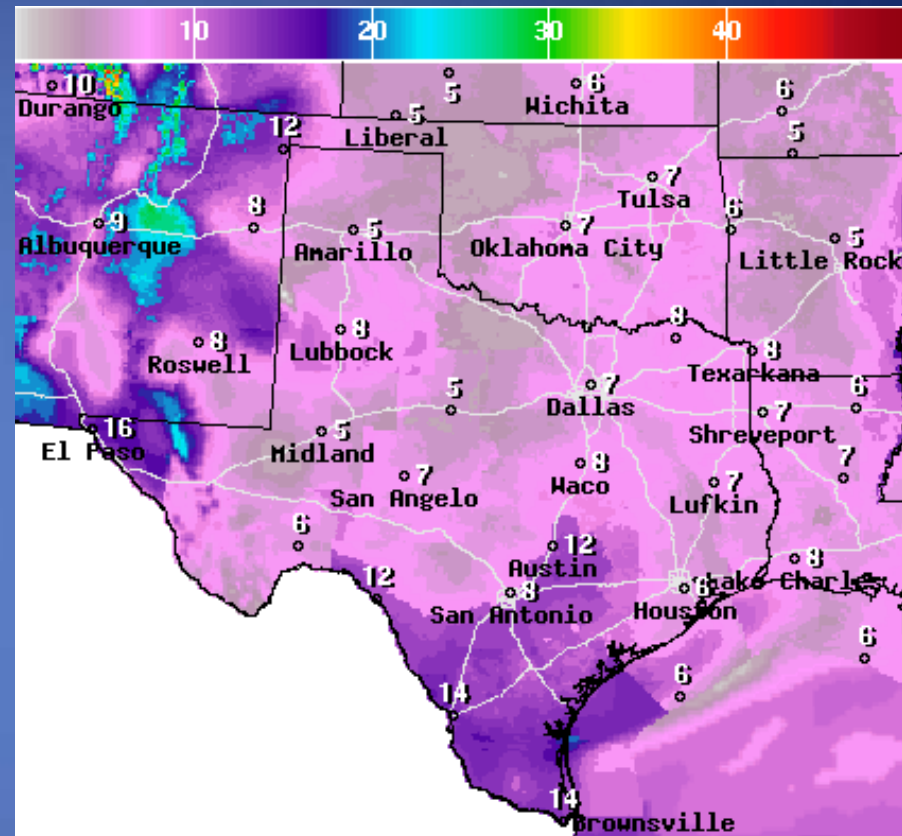


National Digital Forecast Database

12z issuance Graphic created-Feb 28 7:43AM EST



Wind Speeds



Wind Gust(Kts) Thu Feb 28 2019 4PM EST
(Thu Feb 28 2019 21Z)



National Digital Forecast Database

12z issuance Graphic created-Feb 28 7:47AM EST



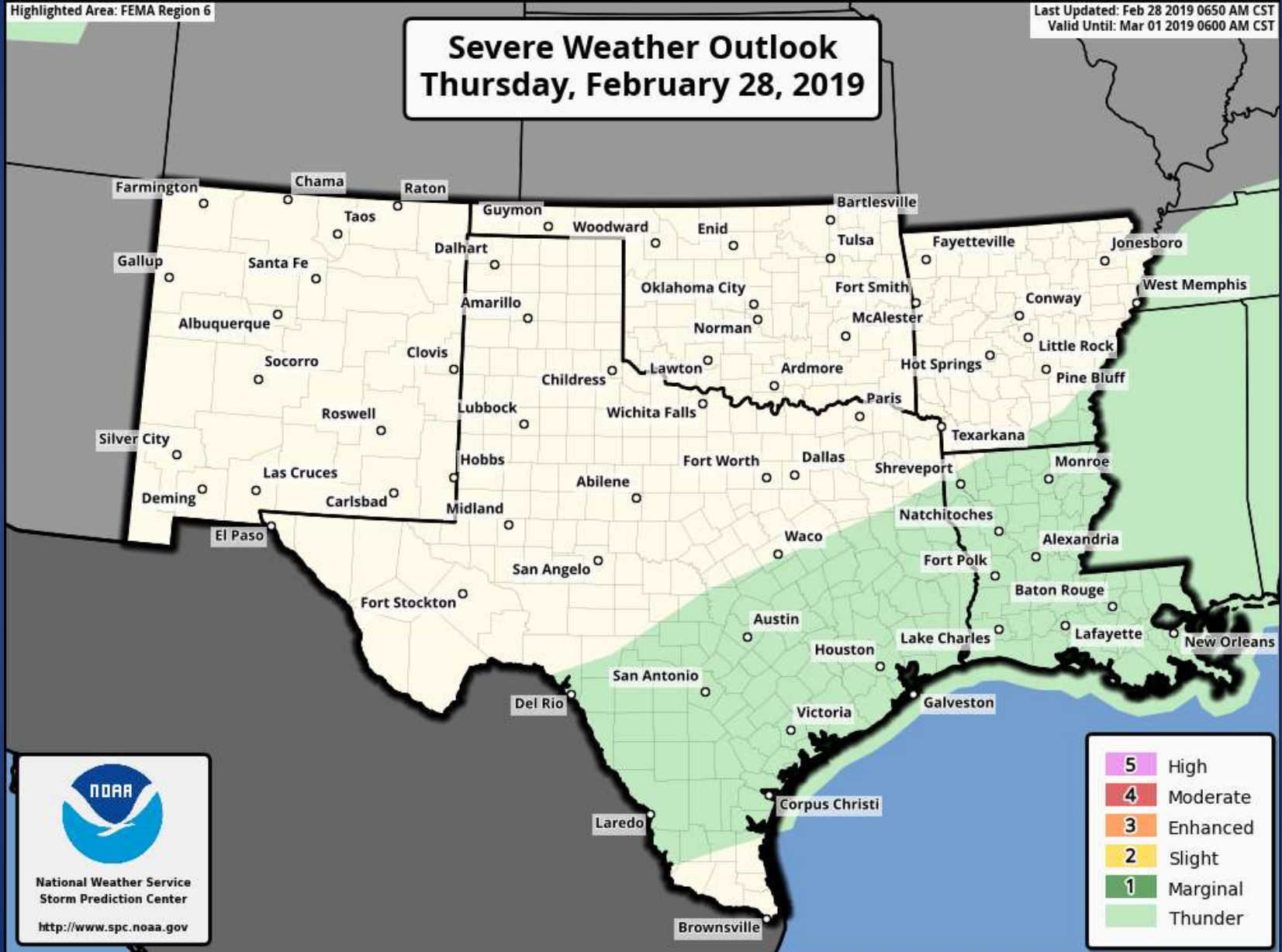
Gusts

Hazardous Weather

Highlighted Area: FEMA Region 6

Last Updated: Feb 28 2019 0650 AM CST
Valid Until: Mar 01 2019 0600 AM CST

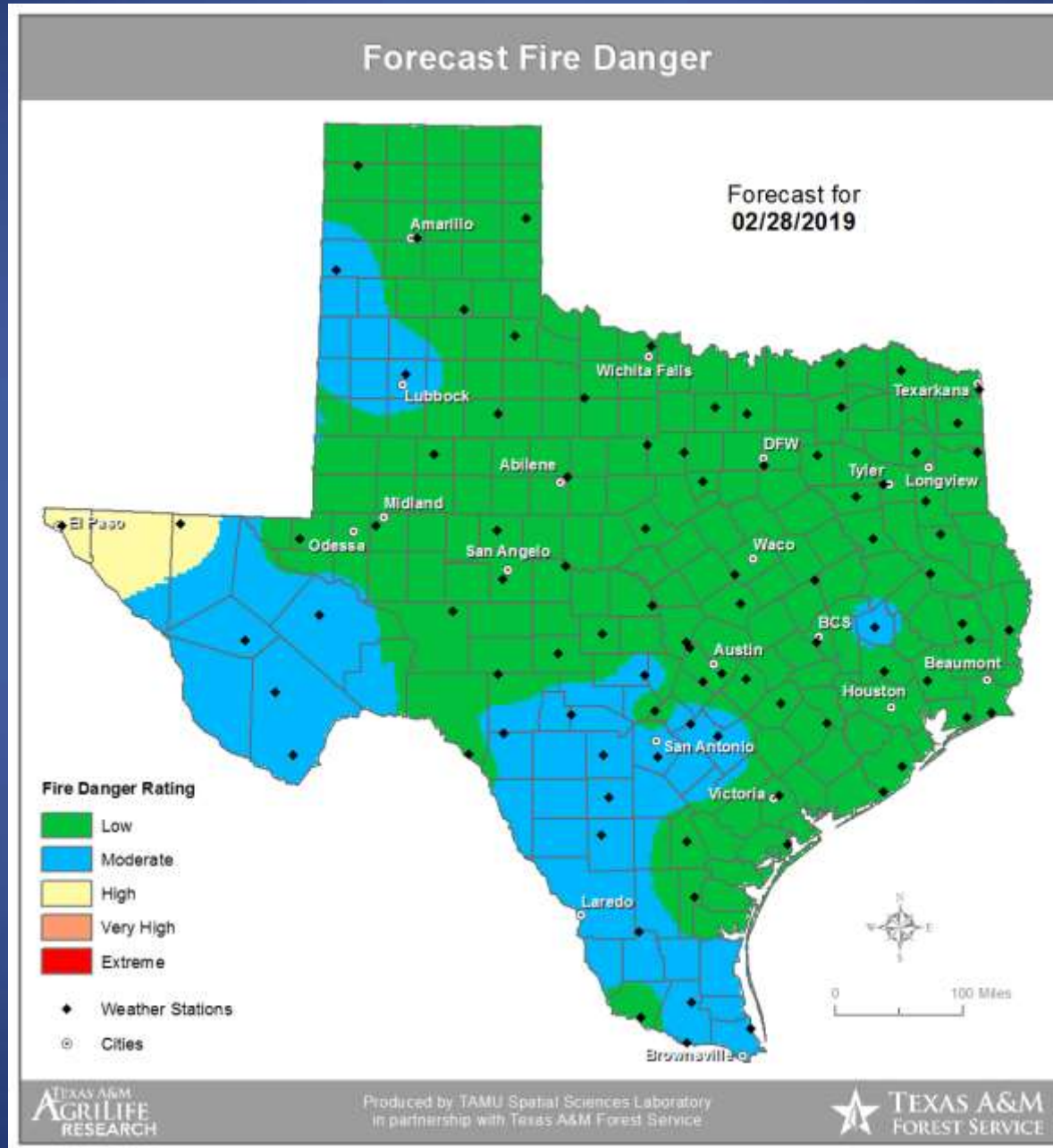
Severe Weather Outlook Thursday, February 28, 2019



National Weather Service
Storm Prediction Center

<http://www.spc.noaa.gov>

Fire Danger Forecast



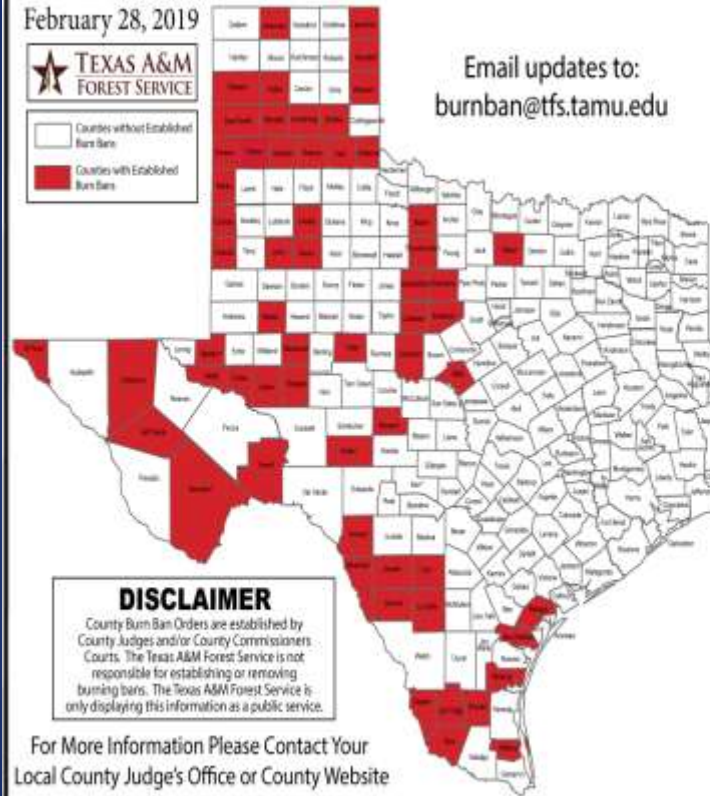
Burn Bans and KBDI INDEX

OUTDOOR BURN BANS

February 28, 2019



Email updates to:
burnban@tfs.tamu.edu



Counties with Burn Bans: 60

- Armstrong
- Bailey
- Baylor*
- Brewster
- Briscoe
- Brooks
- Callahan
- Castro
- Childress
- Cochran
- Coke
- Coleman
- Cline
- Crosby
- Calhoun
- Deaf Smith
- Dimmit
- Donley
- Eastland
- El Paso
- Frio*
- Gasta
- Glasscock
- Hall
- Hemphill
- Jeff Davis
- Jim Hogg
- Kinney*
- Kiwa
- La Salle
- Lipcomb
- Lynn
- Martin
- Maverick
- Mesard
- Mills
- Oldham
- Panther
- Potter
- Randall
- Reagan
- Refugio
- San Francisco
- Shackelford
- Sherman
- Star
- Stephens
- Sutton
- Swisher
- Tennil
- Throckmorton
- Upton
- Ward
- Wheeler
- Wiley
- Winkler*
- Wise*
- Yoakum
- Zapata
- Zavala

DISCLAIMER

County Burn Ban Orders are established by County Judges and/or County Commissioners Courts. The Texas A&M Forest Service is not responsible for establishing or removing burning bans. The Texas A&M Forest Service is only displaying this information as a public service.

For More Information Please Contact Your Local County Judge's Office or County Website

RED FLAG WARNINGS: www.weather.gov

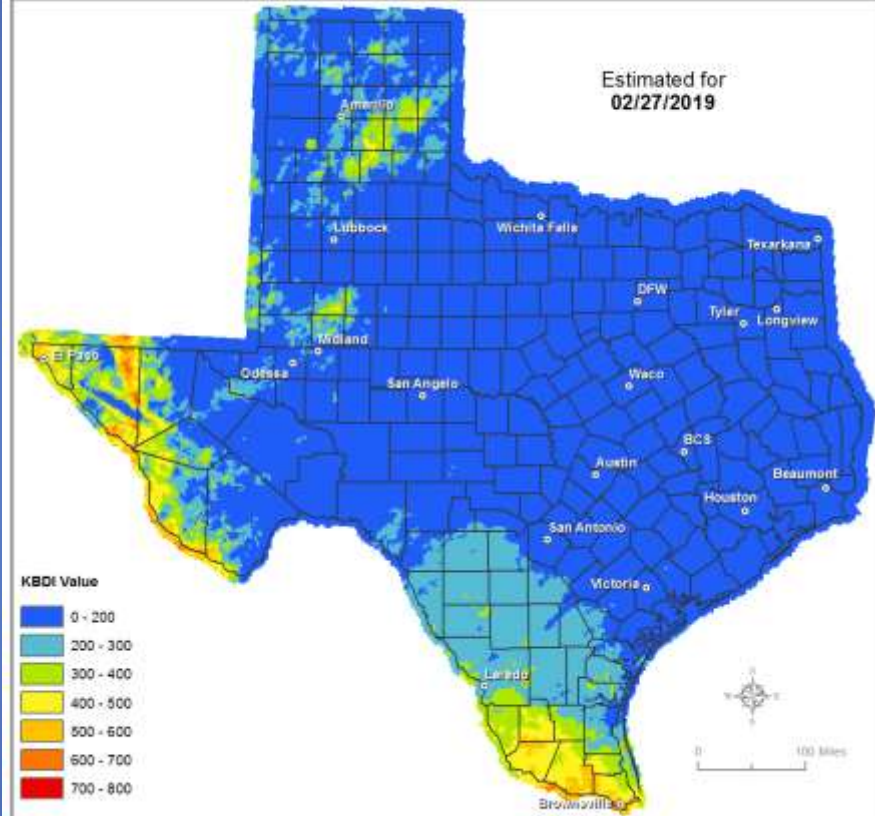
Burn Ban RSS feed available at <http://tfs.tamu.edu/wildfires/BurnBan.xml>

* Burn Ban is in effect during either Day/Evening or Day/Evening/Weekend

Keetch-Byram Drought Index

(4 km x 4 km resolution)

Estimated for
02/27/2019



KBDI Value

- 0 - 200
- 200 - 300
- 300 - 400
- 400 - 500
- 500 - 600
- 600 - 700
- 700 - 800

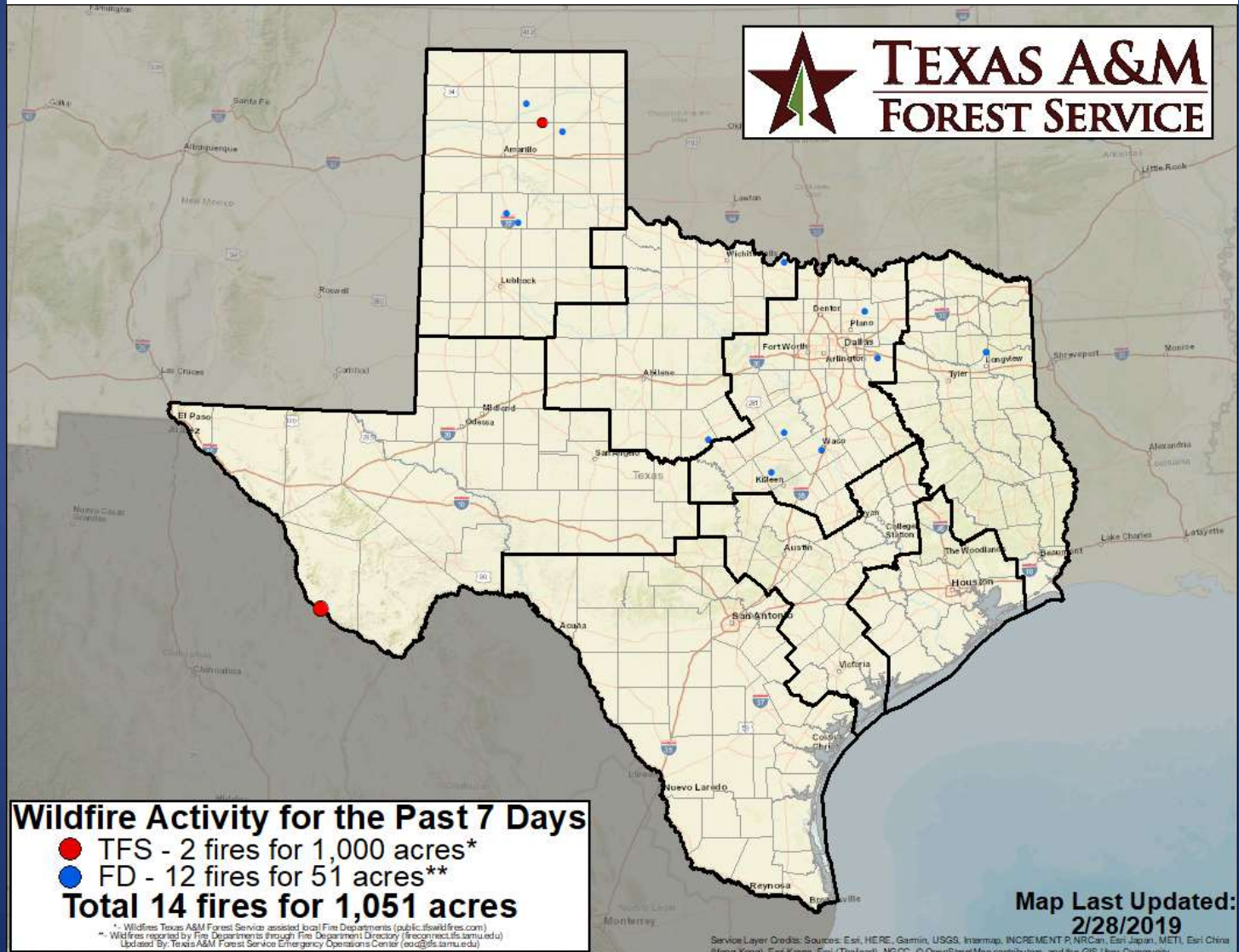


Produced by TAMU Spatial Sciences Laboratory in partnership with Texas A&M Forest Service



Fire Activity (*Last 24 Hours)

Reports 21 (no change) fires and 11,330 (no change) acres destroyed this year. There are 60 (+3) counties with burn bans. The Keetch-Byram Drought Index list 4 (no change) counties with an average over 400.



Training

DATES		TITLE	COURSE	LOCATION
02/25/19	03/01/19	Advanced Public Information Officers Course	E-388	Austin
02/25/19	03/01/19	Advanced Public Information Officers Course	E-388	Fort Worth
02/25/19	03/01/19	OEC All-Hazards Communications Technician (COMT)	COMT	Austin
02/26/19	02/28/19	Emergency Operation Center (EOC) Operations for All-Hazards Events	MGT-346	Garland
02/26/19	02/28/19	Operational Level Response to HazMat/WMD Incidents	PER-212	Pasadena
02/26/19	03/01/19	NFPA 1006 2013 Edition Confined Space Rescue Levels I and II Training (Pro-Board Certificates)	H-503	Jonestown
02/27/19	02/28/19	Advanced Incident Command System, Command and General Staff	G-400	Corpus Christi
02/27/19	02/28/19	Advanced Incident Command System, Command and General Staff	G-400	Baytown
02/27/19	03/01/19	Intermediate Incident Command System for Expanding Incidents	G-300	Austin

Training

DATES		TITLE	COURSE	LOCATION
02/26/19	03/01/19	NFPA 1006 2013 Edition Confined Space Rescue Levels I and II Training (Pro-Board Certificates)	H-503	Jonestown
02/27/19	02/28/19	Advanced Incident Command System, Command and General Staff	G-400	Corpus Christi
02/27/19	02/28/19	Advanced Incident Command System, Command and General Staff	G-400	Baytown
02/27/19	03/01/19	Intermediate Incident Command System for Expanding Incidents	G-300	Austin
02/28/19	02/28/19	Advanced Critical Infrastructure Protection	MGT-414	Brownsville
02/28/19	02/28/19	Disaster Accounting 101 (Module 1)	T-600.a	Rowlett
02/28/19	02/28/19	Texas Public Officials Workshop	G-200	Fort Stockton
02/28/19	02/28/19	Operations Level to Response Radiological/Nuclear Course	PER-348	Plano
02/28/19	03/01/19	Advanced Incident Command System, Command and General Staff	G-400	Orange

Exercises

DATE(S)		AGENCY/LOCATION	EXERCISE
02/28/19	02/28/19	FEMA Emergency Management Institute/Virtual	VTTX: Complex Terrorist Attacks/Non-Stafford Act Incidents; Active Threat (Shooter - Office)

Statewide Significant Events

DATE(S)		LOCATION	EVENT
01/08/19	05/27/19	Austin	86 th Texas Legislature
02/22/19	03/05/19	Galveston	City of Galveston 108th Annual Mardi Gras
02/25/19	03/17/19	Houston	Houston Livestock Show & Rodeo