

Texas Department of Public Safety Texas Division of Emergency Management

Texas State Operations Center



Situation Awareness Brief



Tuesday, February 26th 2019
As of 0900 CST

Incidents Reported to the State Operations Center (last 24 hours)

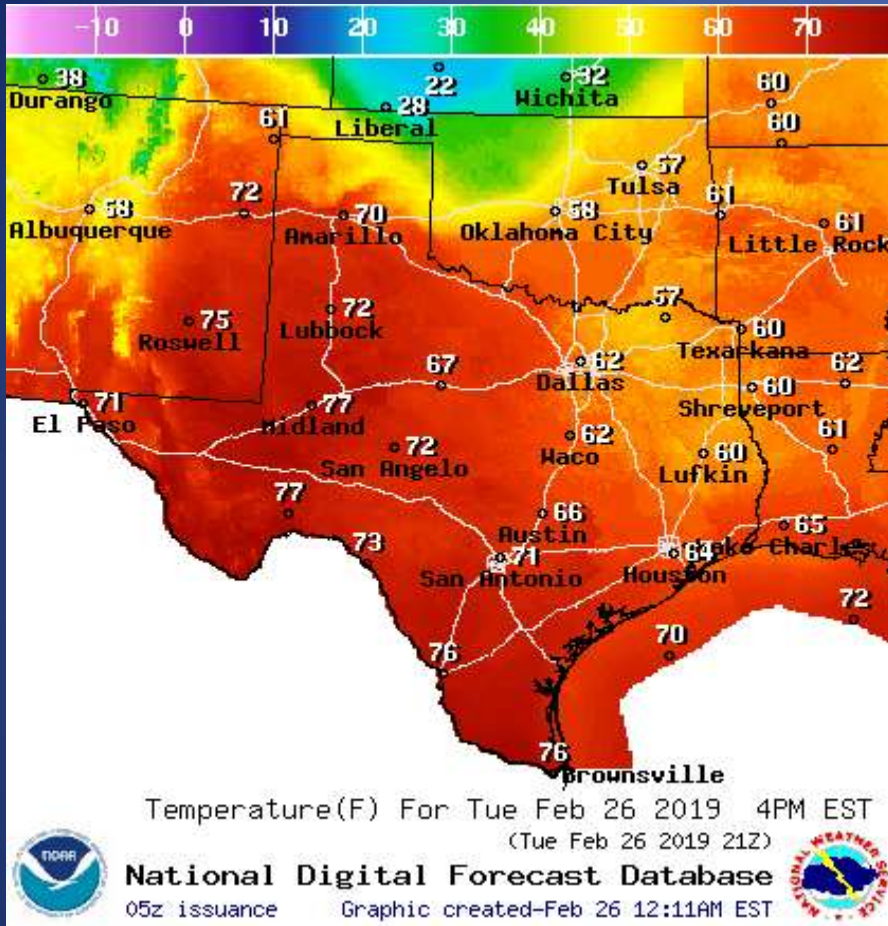
DATE	EVENT / INCIDENT	LOCATION (City/County)	Final Report : Y/N
02/25/19	AMBER Alert Continuation #2 for the Waterbury Connecticut Police Department	Waterbury, Connecticut	N
02/25/19	Silver Alert Activation for the Garland Police Department	Garland/Dallas County	N
02/25/19	Initial Report of a Wildland Fire	Carson County	N
02/25/19	Initial Report of a Road Closure (US 83)	Real County	N
02/25/19	Silver Alert Update for the Garland Police Department	Garland/Dallas County	N
02/25/19	Final Report of a Road Closure (US 83)	Real County	Y
02/26/19	Silver Alert Discontinuation for the Garland Police Department	Garland/Dallas County	Y
02/26/19	Initial Report of a Road Closure (US77 South)	Kleberg County	N
02/26/19	Final Report of a Road Closure (US77 South)	Kleberg County	Y
02/26/19	Final Report of a Wildfire	Carson County	Y

Informational Products

Distributed by the State Operations Center

DATE	SUBJECT
02/25/19	NWS Lake Charles LA - Weather Update Brief
02/25/19	NIMS Alert 01-19: National Engagement Period: Proposed Updates to the National Emergency Communications Plan
02/25/19	Presidential Disaster Declaration
02/26/19	NWS Houston/Galveston – Weather Update Brief
02/26/19	Daily NWS Threat Brief for Tuesday, February 26, 2019 for FEMA Region 6

Weather Forecast

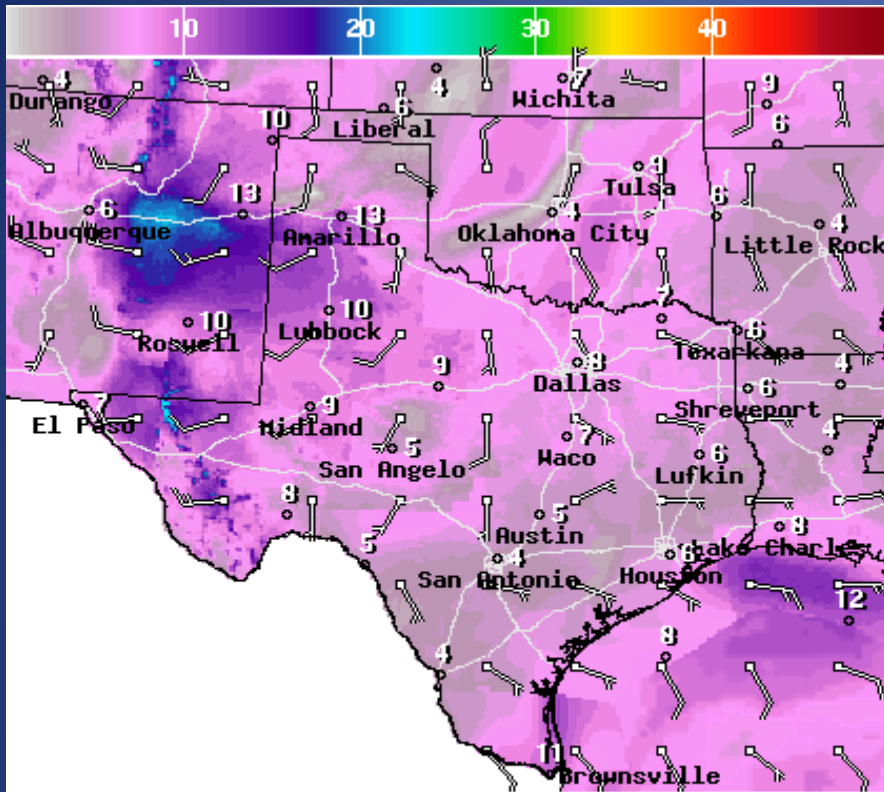


Highs

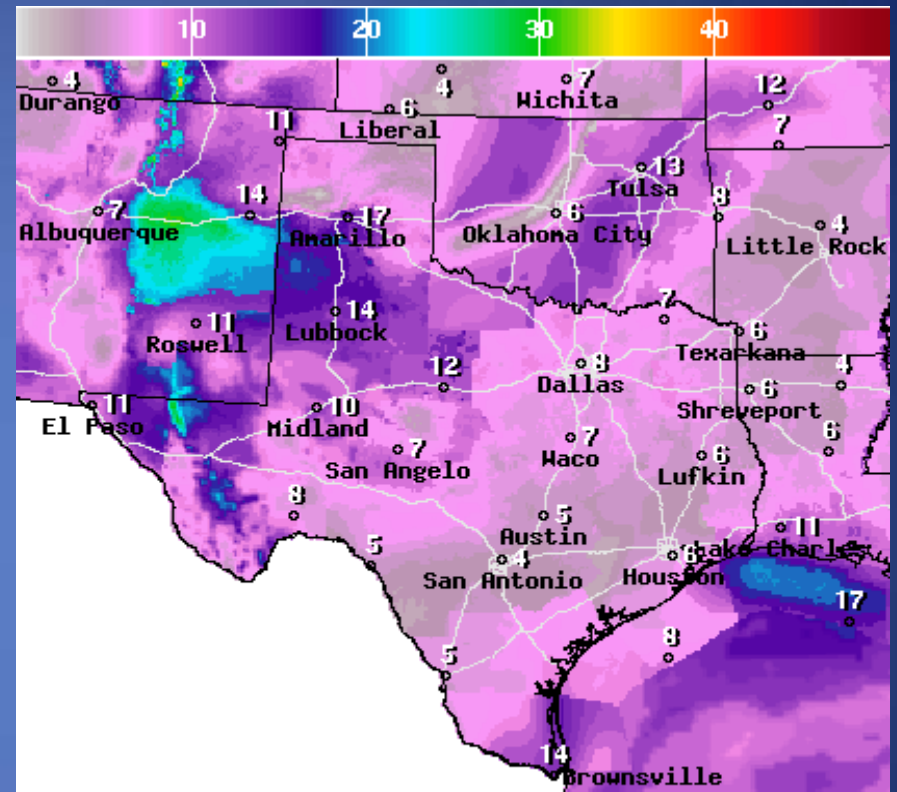


Lows

Weather Forecast



National Digital Forecast Database
05z issuance Graphic created-Feb 26 12:15AM EST



National Digital Forecast Database
05z issuance Graphic created-Feb 26 12:17AM EST

Wind Speeds

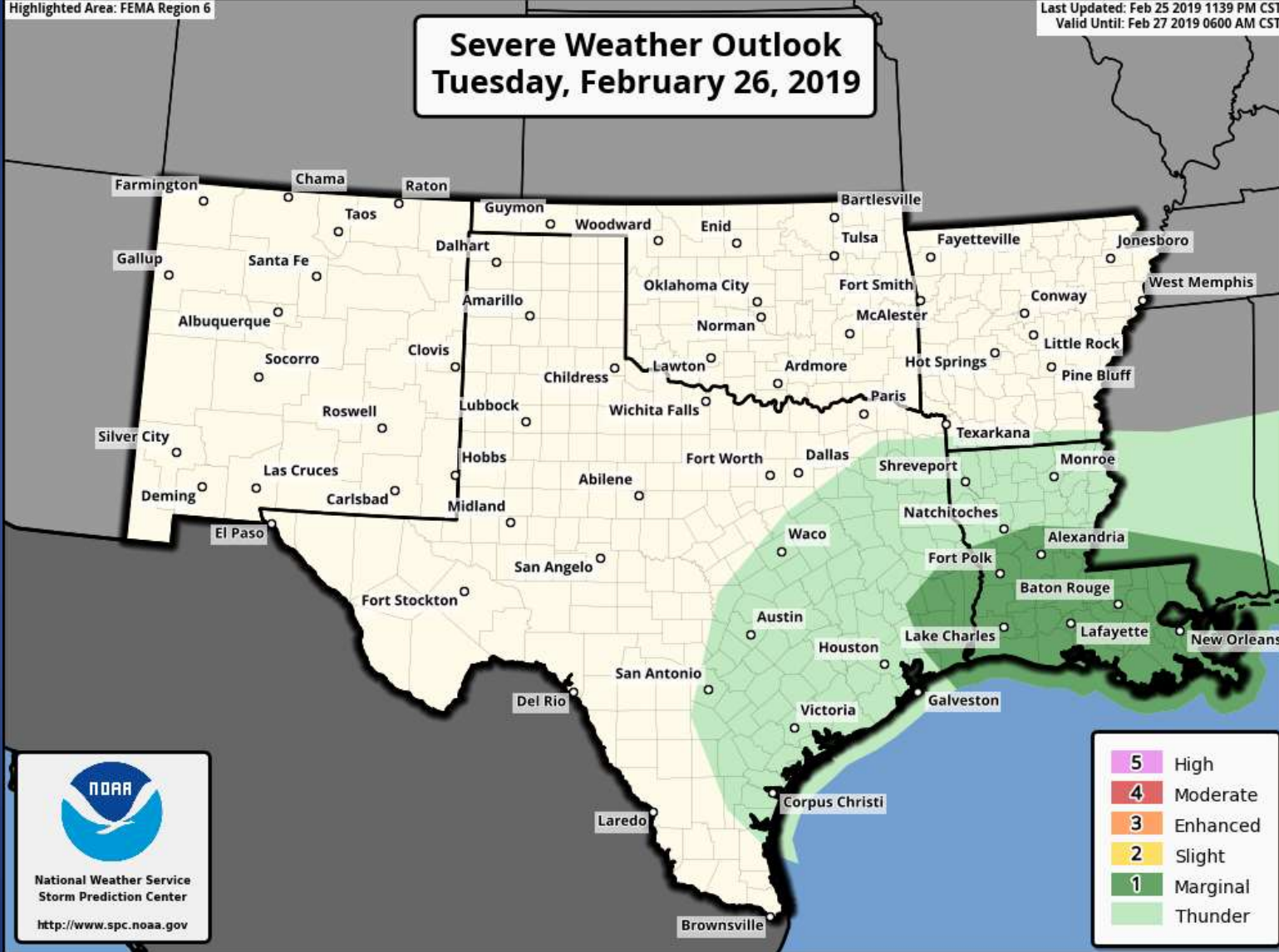
Gusts

Hazardous Weather

Highlighted Area: FEMA Region 6

Last Updated: Feb 25 2019 1139 PM CST
Valid Until: Feb 27 2019 0600 AM CST

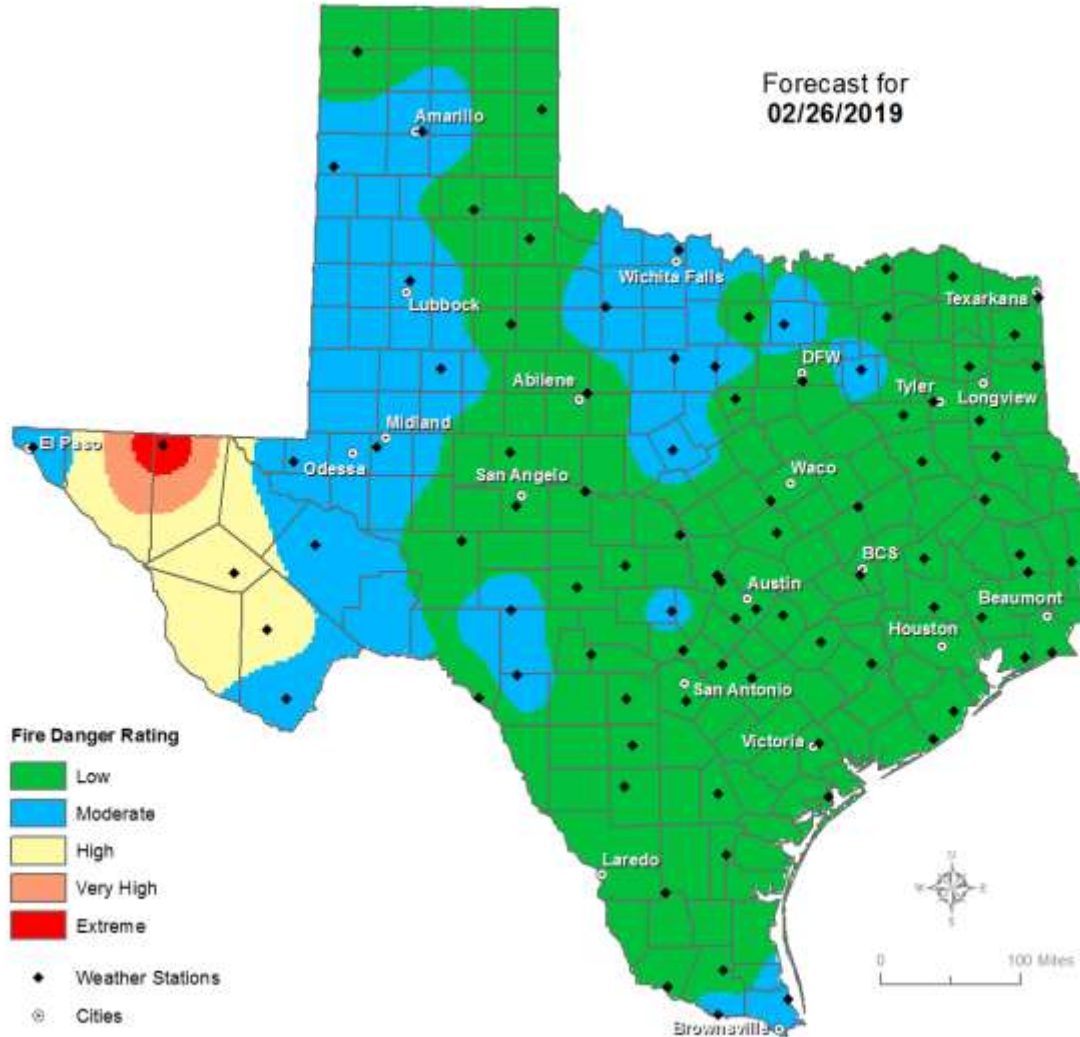
Severe Weather Outlook Tuesday, February 26, 2019



Fire Danger Forecast

Forecast Fire Danger

Forecast for
02/26/2019



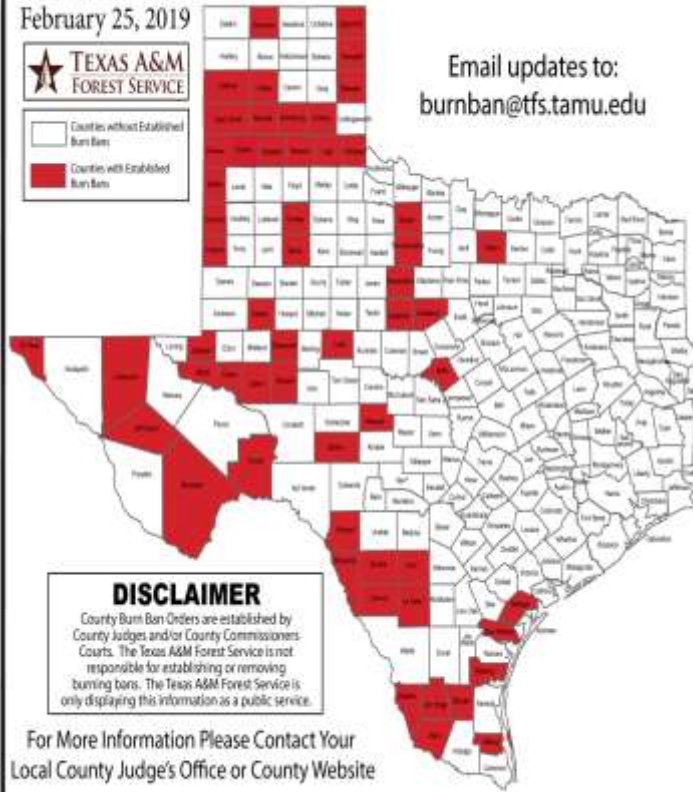
Burn Bans and KBDI INDEX

OUTDOOR BURN BANS

February 25, 2019



Email updates to:
burnban@tfs.tamu.edu



Counties with Burn Bans: 57

- Anderson
- Bailey
- Baylor*
- Brewster
- Briscoe
- Brooks
- Callahan
- Castro
- Childress
- Cochran
- Coke
- Conce
- Crosby
- Calhoun
- Dad Smith
- Dimmit
- Donley
- Eastland
- El Paso
- Frio*
- Gaucha
- Glasscock
- Hall
- Hemphill
- Jeff Davis
- Jim Hogg
- Kenney*
- Kieberg
- La Salle
- Lipscomb
- Martin
- Maverick
- Menard
- Mills
- Oldham
- Panther
- Pittkin
- Randall
- Reagan
- Refugio
- San Patricio
- Shackelford
- Sherman
- Starr
- Sutton
- Swisher
- Tavel
- Treacknorsten
- Upton
- Ward

DISCLAIMER

County Burn Ban Orders are established by County Judges and/or County Commissioners Courts. The Texas A&M Forest Service is not responsible for establishing or removing burning bans. The Texas A&M Forest Service is only displaying this information as a public service.

For More Information Please Contact Your Local County Judge's Office or County Website

RED FLAG WARNINGS: www.weather.gov

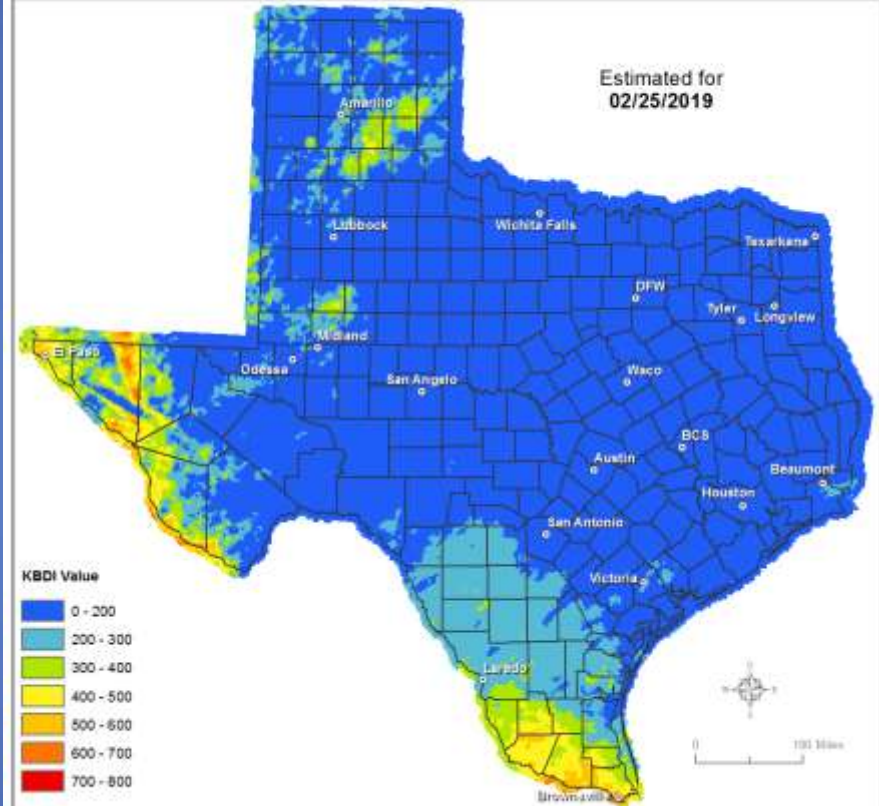
Burn Ban RSS feed available at <http://tfsfp.tamu.edu/wildfires/BurnBan.xml>

* Burn Ban modified during a Red Flag Warning. No Burn Ban modified during a Red Flag Warning.

Keetch-Byram Drought Index

(4 km x 4 km resolution)

Estimated for
02/25/2019



KBDI Value

- 0 - 200
- 200 - 300
- 300 - 400
- 400 - 500
- 500 - 600
- 600 - 700
- 700 - 800

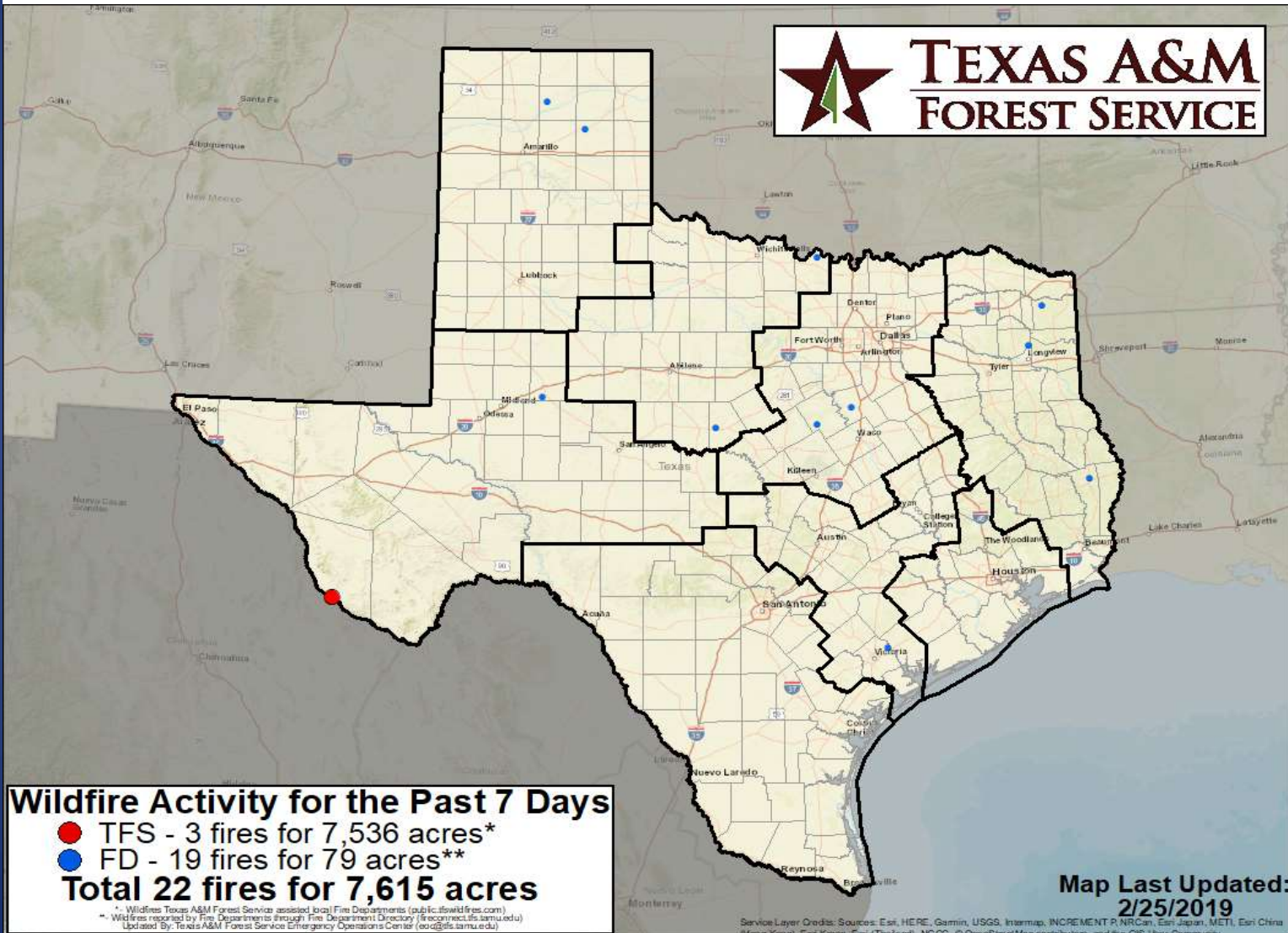


Produced by TAMU Special Sciences Laboratory in partnership with Texas A&M Forest Service



Fire Activity (*Last 24 Hours)

Reports 20 (+1) fires and 10,930 (+600) acres destroyed this year. There are 57 (+1) counties with burn bans. The Keetch–Byram Drought Index list 4 (no change) counties with an average over 400.



Training

DATES		TITLE	COURSE	LOCATION
02/25/19	02/26/19	HazMat Incident Command System	H-502	Cotulla
02/25/19	02/27/19	Intermediate Incident Command System for Expanding Incidents	G-300	Orange
02/25/19	02/27/19	Intermediate Incident Command System for Expanding Incidents	G-300	Baytown
02/25/19	03/01/19	Advanced Public Information Officers Course	E-388	Austin
02/25/19	03/01/19	Advanced Public Information Officers Course	E-388	Fort Worth
02/25/19	03/01/19	OEC All-Hazards Communications Technician (COMT)	COMT	Austin
02/26/19	02/26/19	Texas Public Officials Workshop	G-200	El Paso
02/26/19	02/26/19	Texas Public Officials Workshop	G-200	Plano
02/26/19	02/26/19	Radiation Instruments – Employment	PER-355	Plano
02/26/19	02/27/19	NFPA 472 Incident Command, Pro-Board Certification	H-502	Victoria
02/26/19	02/27/19	Critical Asset Risk Management	MGT-315	Brownsville

Training

DATES		TITLE	COURSE	LOCATION
02/26/19	02/27/19	Advanced Incident Command System, Command and General Staff	G-400	Temple
02/26/19	02/28/19	Emergency Operation Center (EOC) Operations for All-Hazards Events	MGT-346	Garland
02/26/19	02/28/19	Operational Level Response to HazMat/WMD Incidents	PER-212	Pasadena
02/26/19	03/01/19	NFPA 1006 2013 Edition Confined Space Rescue Levels I and II Training (Pro-Board Certificates)	H-503	Jonestown

Exercises

DATE(S)		AGENCY/LOCATION	EXERCISE
02/26/19	02/26/19	Kerr County, Kerrville, Ingram/Kerrville	Table Top: P2P Hurricane Shelter Tabletop Exercise
02/26/19	02/26/19	Southern Region Headquarters National Weather Service/Brenham	Training: Skywarn Class

Exercises

DATE(S)		AGENCY/LOCATION	EXERCISE
02/26/19	02/26/19	FEMA Emergency Management Institute/Virtual	VTTX: Complex Terrorist Attacks/Non-Stafford Act Incidents; Active Threat (Shooter – Office)
02/27/19	02/27/19	FEMA Emergency Management Institute/Virtual	VTTX: Complex Terrorist Attacks/Non-Stafford Act Incidents; Active Threat (Shooter - Office)

Statewide Significant Events

DATE(S)		LOCATION	EVENT
01/08/19	05/27/19	Austin	86 th Texas Legislature
02/22/19	03/05/19	Galveston	City of Galveston 108 Annual Mardi Gras
02/25/19	03/17/19	Houston	Houston Livestock Show & Rodeo