

Texas Department of Public Safety Texas Division of Emergency Management

Texas State Operations Center



Situation Awareness Brief



Friday, February 22nd 2019
As of 0900 CST

Incidents Reported to the State Operations Center (last 24 hours)

DATE	EVENT / INCIDENT	LOCATION (City/County)	Final Report: Y/N
02/21/19	Initial Report of a Road Closure (US 59)	Wharton County	N
02/21/19	Final Report of a Road Closure (US 59)	Wharton County	Y

Informational Products Distributed by the State Operations Center

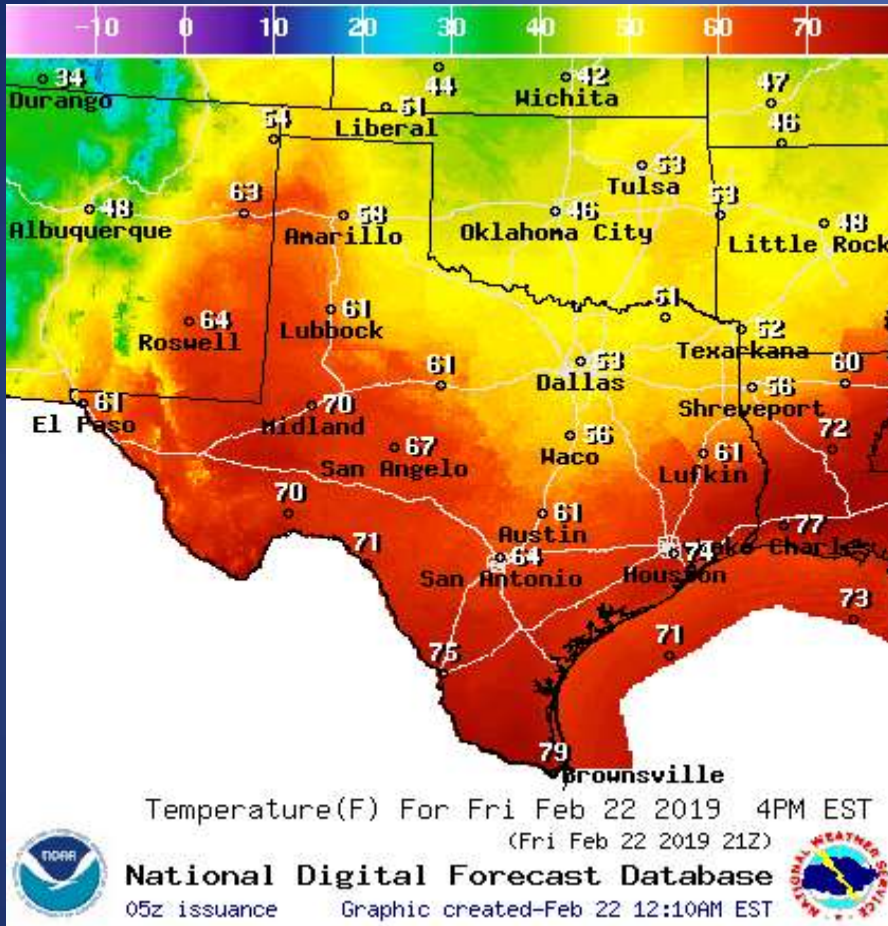
DATE	SUBJECT
02/21/19	NWS Fort Worth - NWS UPDATE: Severe Storm Potential Friday/Saturday
02/21/19	NWS Amarillo - Winter Weather Briefing for Saturday Storm System
02/21/19	Statewide Pre-Planned Events List for February 21, 2019
02/21/19	Statewide Pre-Planned Events Schedule and Map of Venues of 30,000 and Above Near Railroads for Week of 21 February 2019
02/21/19	NWS Lake Charles LA - Weather Update: 2:30 pm Thursday February 21, 2019

Informational Products

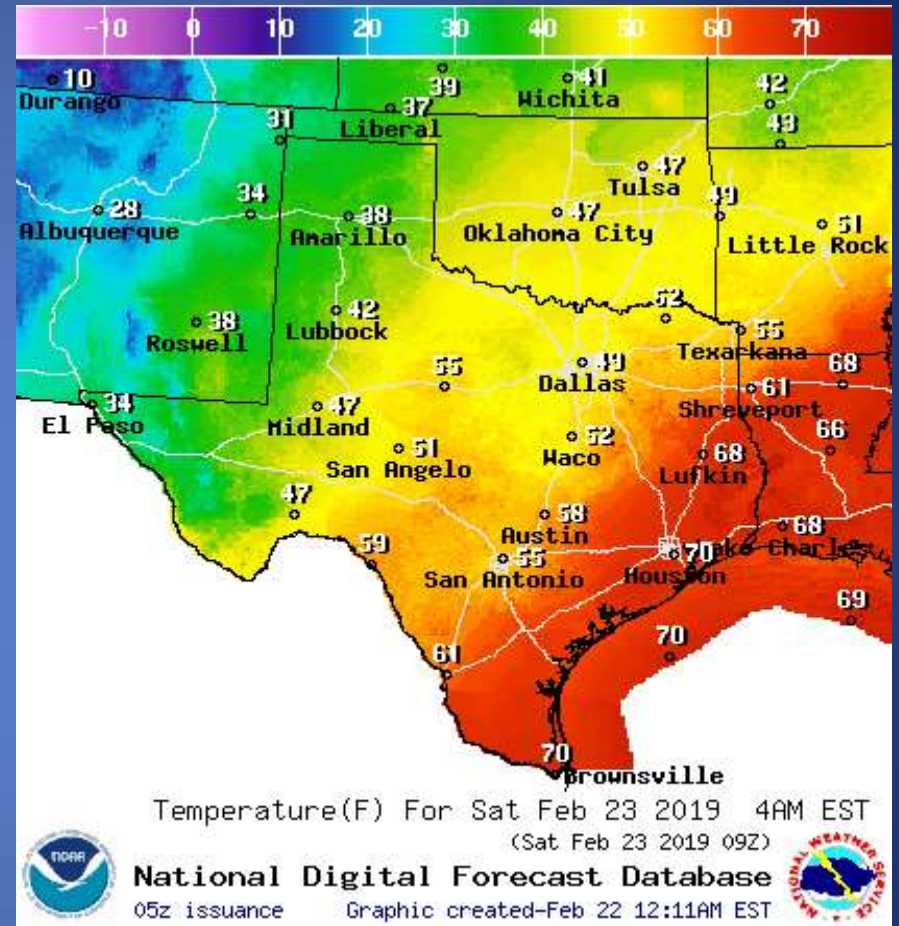
Distributed by the State Operations Center

DATE	SUBJECT
02/21/19	NWS Lubbock - Weather Update: High Winds Saturday, February. 23, 2019
02/21/19	NWS Midland - Weather Briefing: Strong winds Friday night/Saturday
02/21/19	NWS El Paso - Web Brief for Winter Storm Conditions
02/22/19	NWS Shreveport LA - Severe Weather possible on Saturday
02/22/19	NWS Midland/Odessa - Strong Winds Friday Night/Saturday
02/22/19	NWS Houston/Galveston – Update: Strong or Severe Storms Possible Saturday Morning
02/22/19	Daily NWS Threat Brief for Friday, February 22, 2019 for FEMA Region 6

Weather Forecast

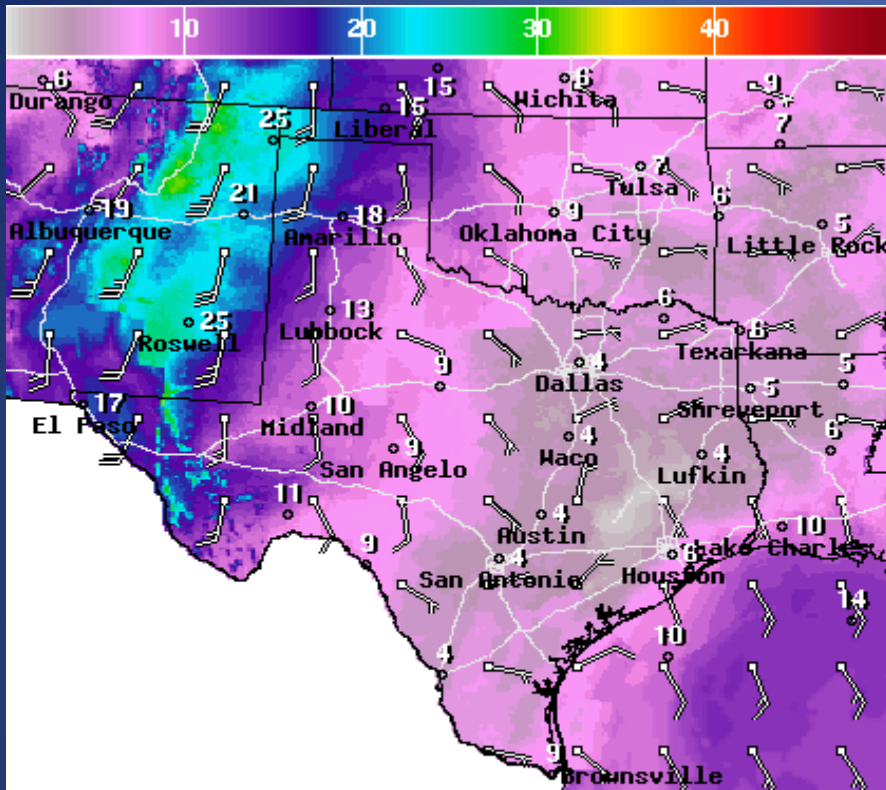


Highs



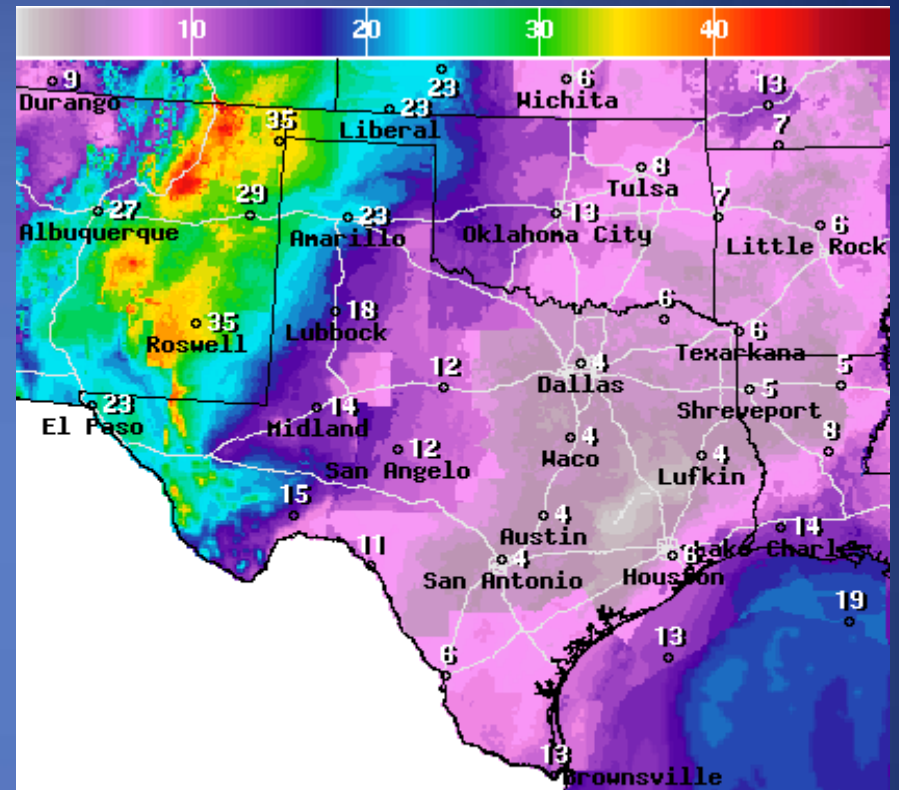
Lows

Weather Forecast



 National Digital Forecast Database
05z issuance Graphic created-Feb 22 12:20AM EST 

Wind Speeds



 National Digital Forecast Database
05z issuance Graphic created-Feb 22 12:22AM EST 

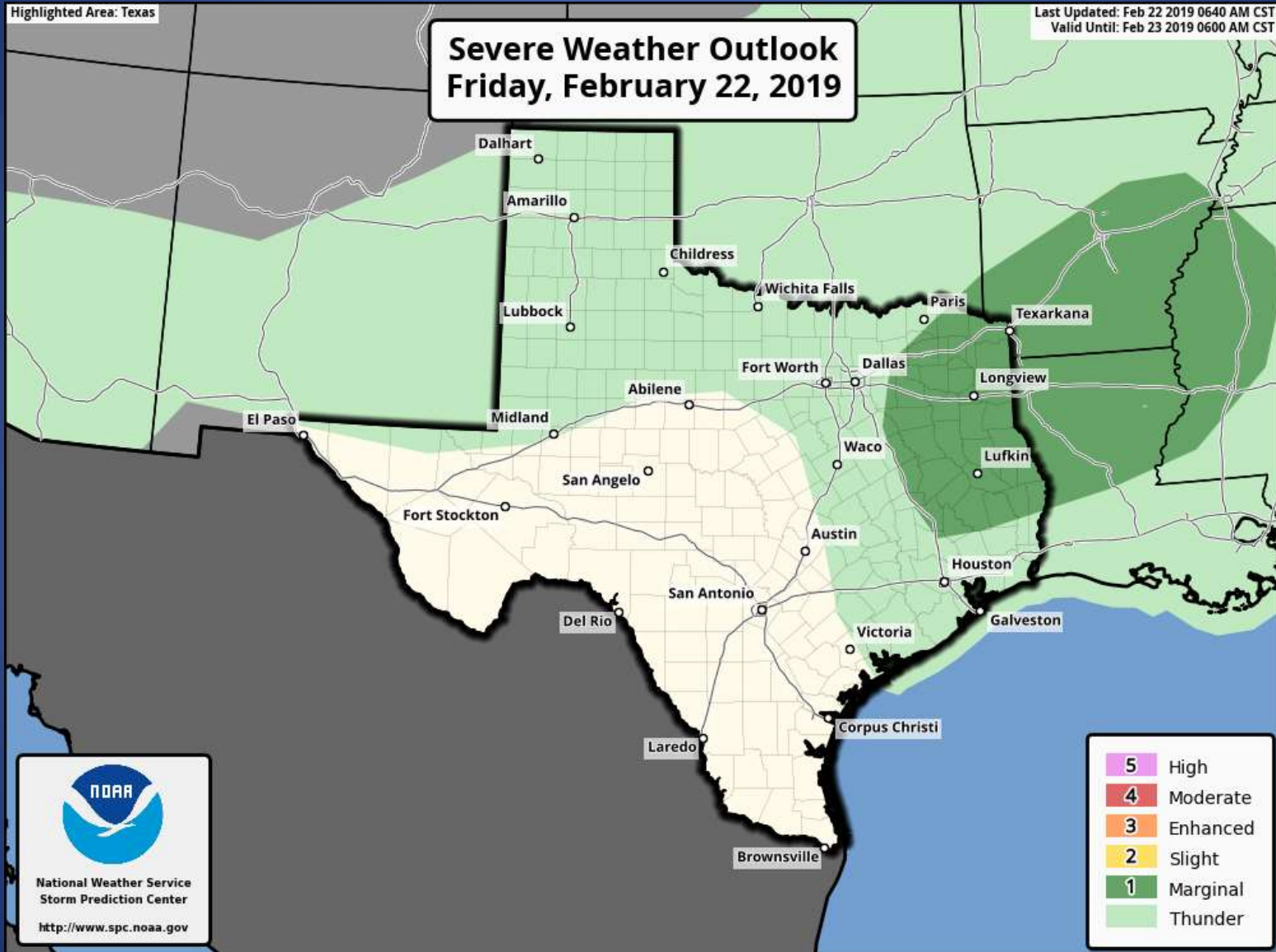
Gusts

Hazardous Weather

Highlighted Area: Texas

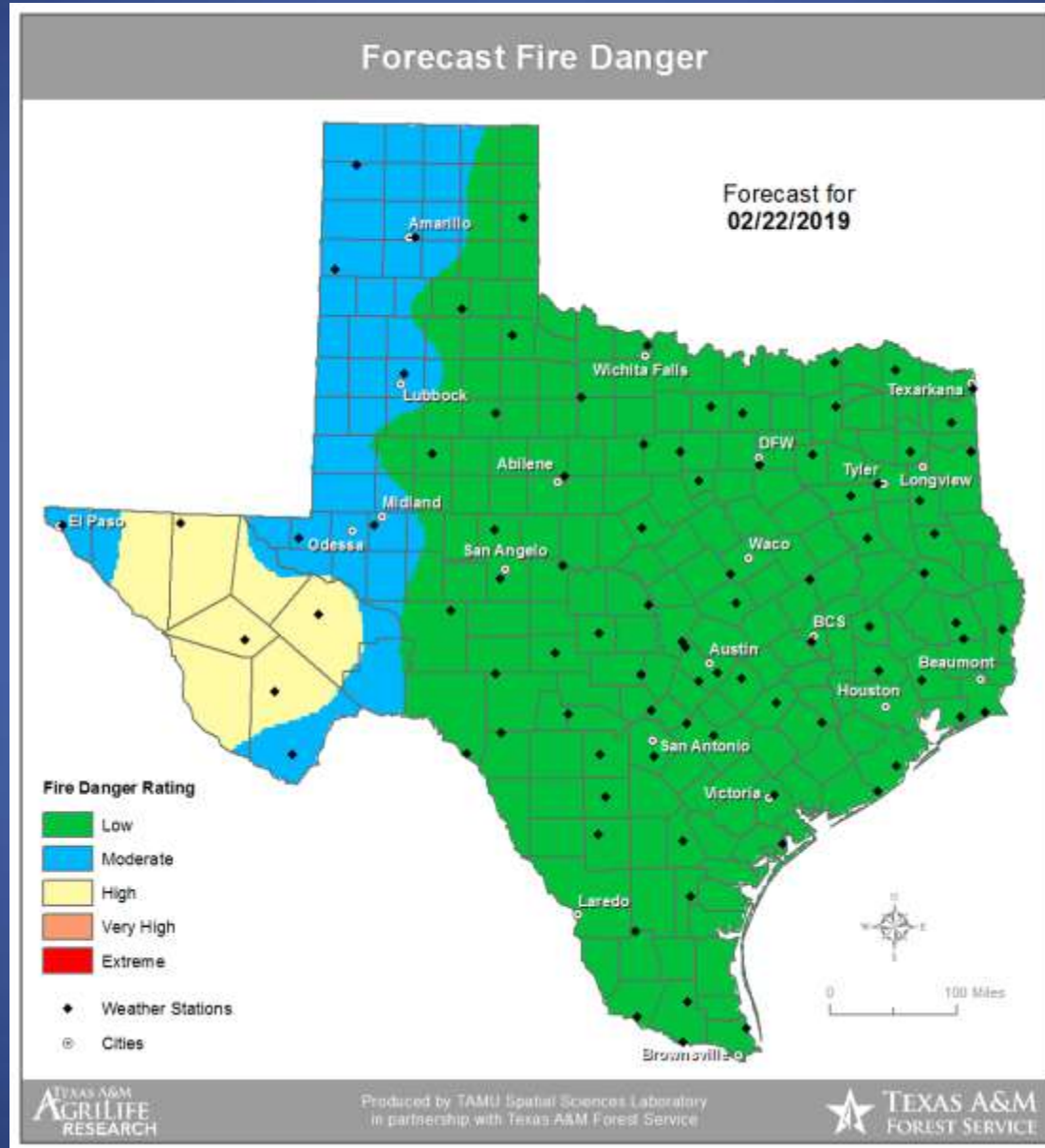
Last Updated: Feb 22 2019 0640 AM CST
Valid Until: Feb 23 2019 0600 AM CST

Severe Weather Outlook Friday, February 22, 2019



5	High
4	Moderate
3	Enhanced
2	Slight
1	Marginal
	Thunder

Fire Danger Forecast



Burn Bans and KBDI INDEX

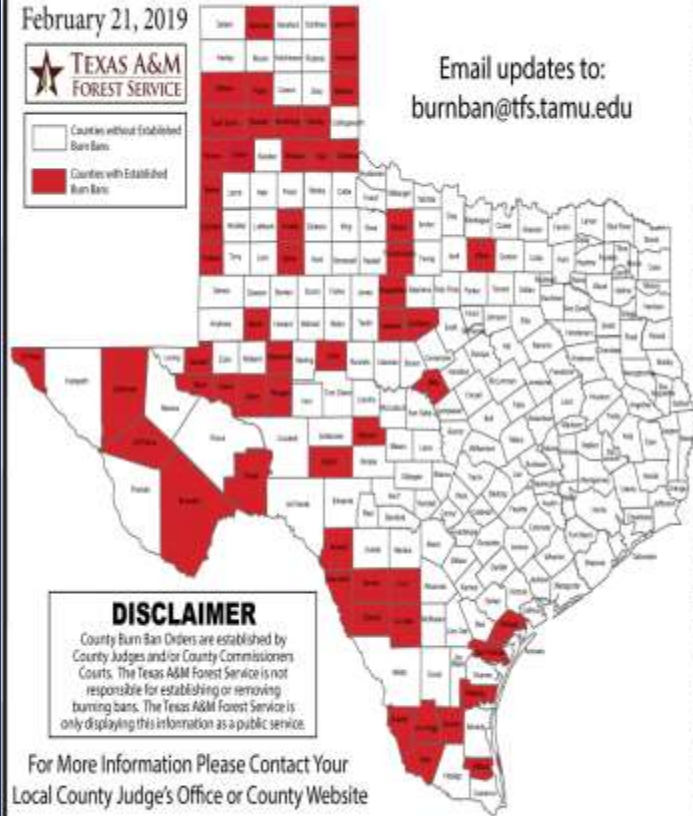
OUTDOOR BURN BANS

February 21, 2019



Counties without Established Burn Bans
Counties with Established Burn Bans

Email updates to:
burnban@tfs.tamu.edu



Counties with Burn Bans: 56

- Andrew
- Baylor*
- Brewster
- Briscoe
- Books
- Callahan
- Castro
- Childress
- Cochran
- Coke
- Crane
- Crosby
- Cullbertson
- Deaf Smith
- Dimmit
- Donley
- Eastland
- El Paso
- Frio*
- Garza
- Gillespie
- Hall
- Hemphill
- Jeff Davis
- Jim Hogg
- Kinney*
- Kiowa
- La Salle
- Upton
- Martin
- Maverick
- Menard
- Mills
- Oldham
- Fennell
- Postle
- Randall
- Reagan
- Refugio
- San Patricio
- Stratford
- Sherman
- Star
- Sutton
- Tennil
- Throckmorton
- Upton
- Ward
- Wheeler
- Wilcox
- Winkler*
- Wise*
- Yoakum
- Zapata
- Zavala

DISCLAIMER

County Burn Ban Orders are established by County Judges and/or County Commissioners Courts. The Texas A&M Forest Service is not responsible for establishing or removing burning bans. The Texas A&M Forest Service is only displaying this information as a public service.

For More Information Please Contact Your Local County Judge's Office or County Website

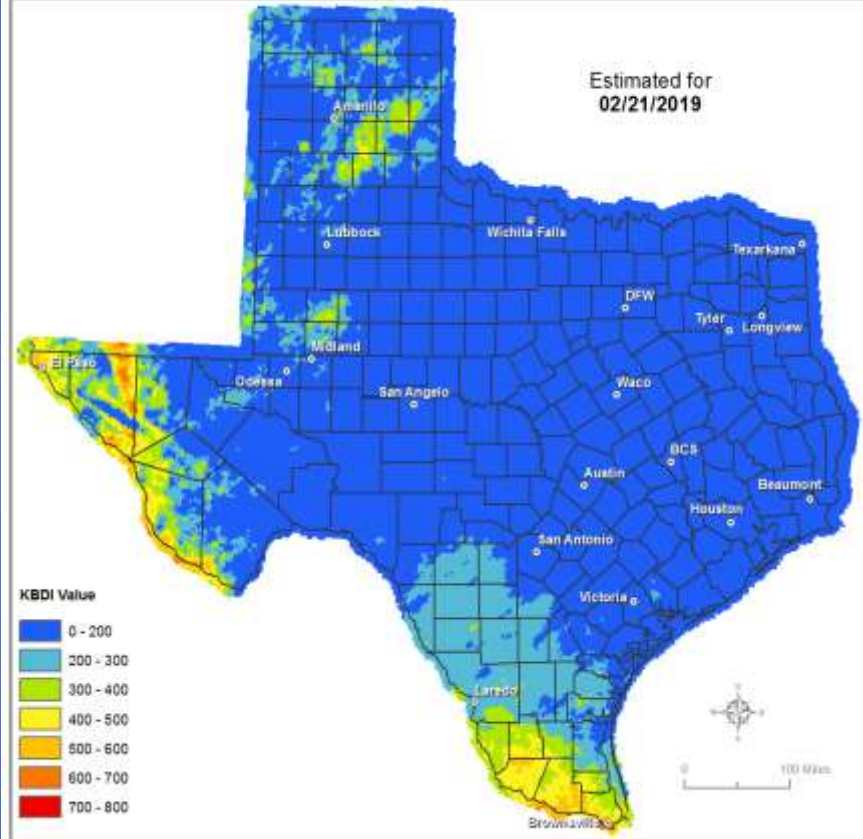
RED FLAG WARNINGS: www.weather.gov
Burn Ban RSS feed available at <http://tfsrp.tamu.edu/wildfires/BurnBan.xml>

* Burn bans affect during a Red Flag Warning.
* Burn bans affect during a County for specific.

Keetch-Byram Drought Index

(4 km x 4 km resolution)

Estimated for
02/21/2019



KBDI Value

- 0 - 200
- 200 - 300
- 300 - 400
- 400 - 500
- 500 - 600
- 600 - 700
- 700 - 800

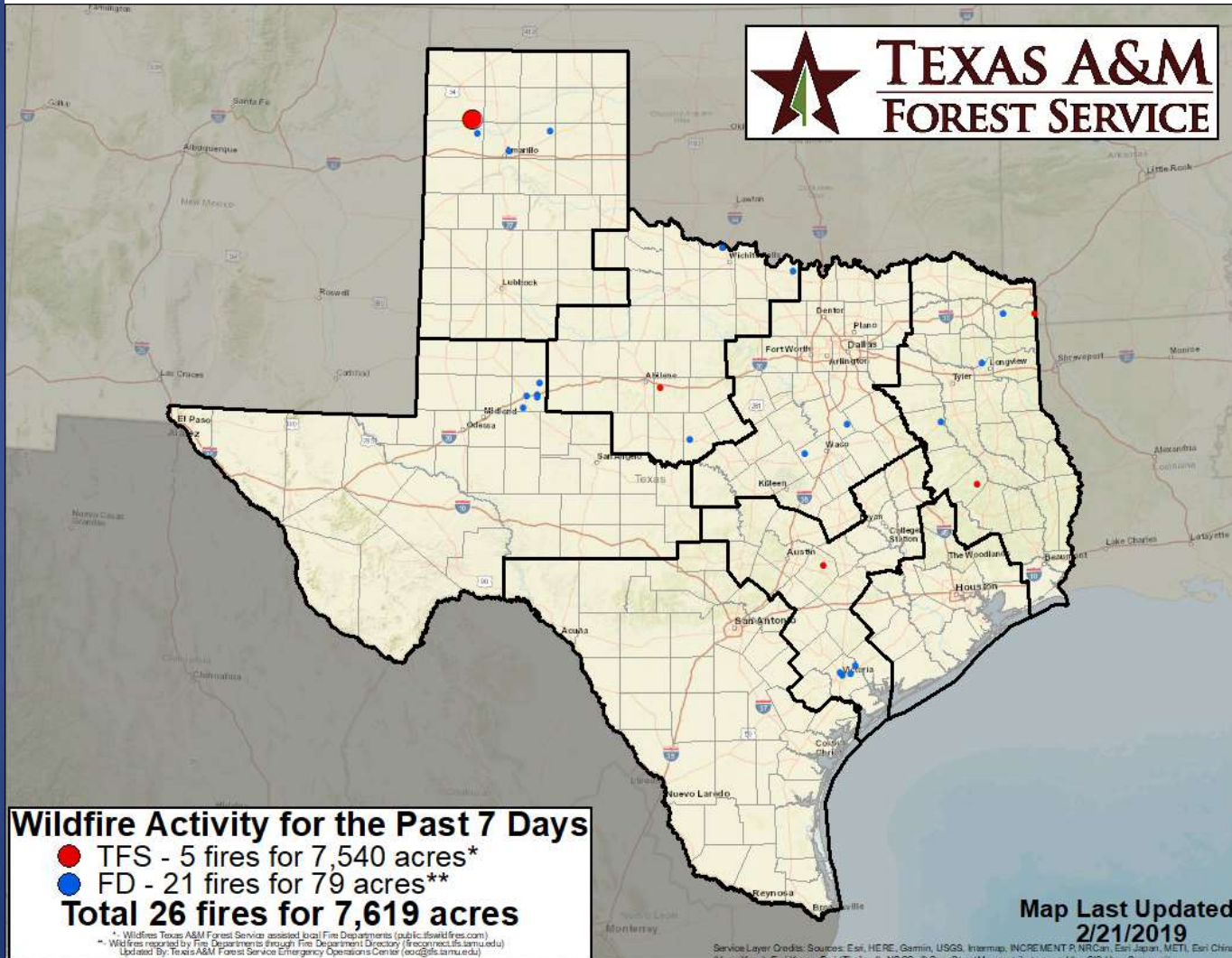


Produced by TAMU Spatial Sciences Laboratory
in partnership with Texas A&M Forest Service



Fire Activity (*Last 24 Hours)

Reports 19 (no change) fires and 10,330 (no change) acres destroyed this year. There are 56 (-1) counties with burn bans. The Keetch-Byram Drought Index list 4 (no change) counties with an average over 400.



Training

DATES		TITLE	COURSE	LOCATION
02/18/19	02/22/19	NFPA 472 HazMat Technician - Pro-Board Certification	H-501	Live Oak
02/20/19	02/22/19	Intermediate Incident Command System for Expanding Incidents	G-300	San Antonio
02/20/19	02/22/19	Intermediate Incident Command System for Expanding Incidents	G-300	San Antonio
02/22/19	02/22/19	Texas Public Officials Workshop	G-200	Richmond
02/22/19	02/22/19	Texas Public Officials Workshop	G-200	Richmond
02/22/19	02/22/19	Texas Public Officials Workshop	G-200	Sinton
02/22/19	02/24/19	Community Emergency Response Team (CERT) Course	G-317	New Braunfels
02/22/19	02/24/19	Community Emergency Response Team (CERT) Course	G-317	Cedar Park

Exercises

DATE(S)		AGENCY/LOCATION	EXERCISE
02/22/19	02/22/19	El Paso Office of Emergency Management/YDSP Tribal Judicial Community Center	Table-Top: Paso del Norte Binational Disease Information Sharing Protocol Exercise

Statewide Significant Events

DATE(S)		LOCATION	EVENT
01/08/19	05/27/19	Austin	86 th Texas Legislature
02/07/19	02/24/19	San Antonio	San Antonio Stock Show & Rodeo
02/14/19	02/25/19	Laredo	Washington's Birthday Celebration Association
02/22/19	02/24/19	Fort Worth	The Cowtown Marathon
02/22/19	03/05/19	Galveston	City of Galveston 108 Annual Mardi Gras
02/22/19	02/24/19	Laredo	WBCA Jalapeño Festival