

# Texas Department of Public Safety Texas Division of Emergency Management

## Texas State Operations Center



### Situation Awareness Brief



Thursday, February 21<sup>st</sup> 2019  
As of 0900 CST

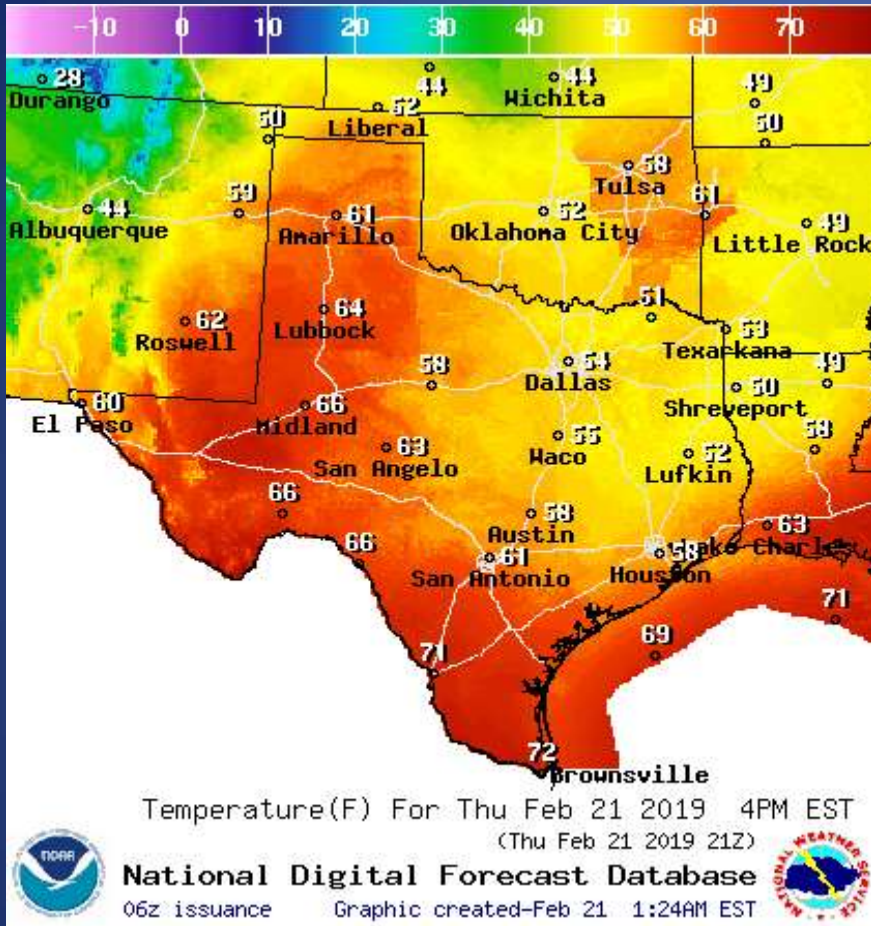
# Incidents Reported to the State Operations Center (last 24 hours)

DATE	EVENT / INCIDENT	LOCATION (City/County)	Final Report: Y/N
02/20/19	AMBER Alert Request San Antonio PD	Bexar County	Y

## Informational Products Distributed by the State Operations Center

DATE	SUBJECT
02/20/19	NWS Lake Charles LA - Weather Update
02/20/19	Preliminary Earthquake Report (M2.7) Western Texas 31.7, Culberson County
02/21/19	Daily NWS Threat Brief for Thursday, February 21, 2019 for FEMA Region 6
02/21/19	NWS Houston/Galveston - Showers and Thunderstorms - Today through Saturday
02/21/19	NWS El Paso - Weather Hazards Outlook for Thursday, February 21st, 2019

# Weather Forecast



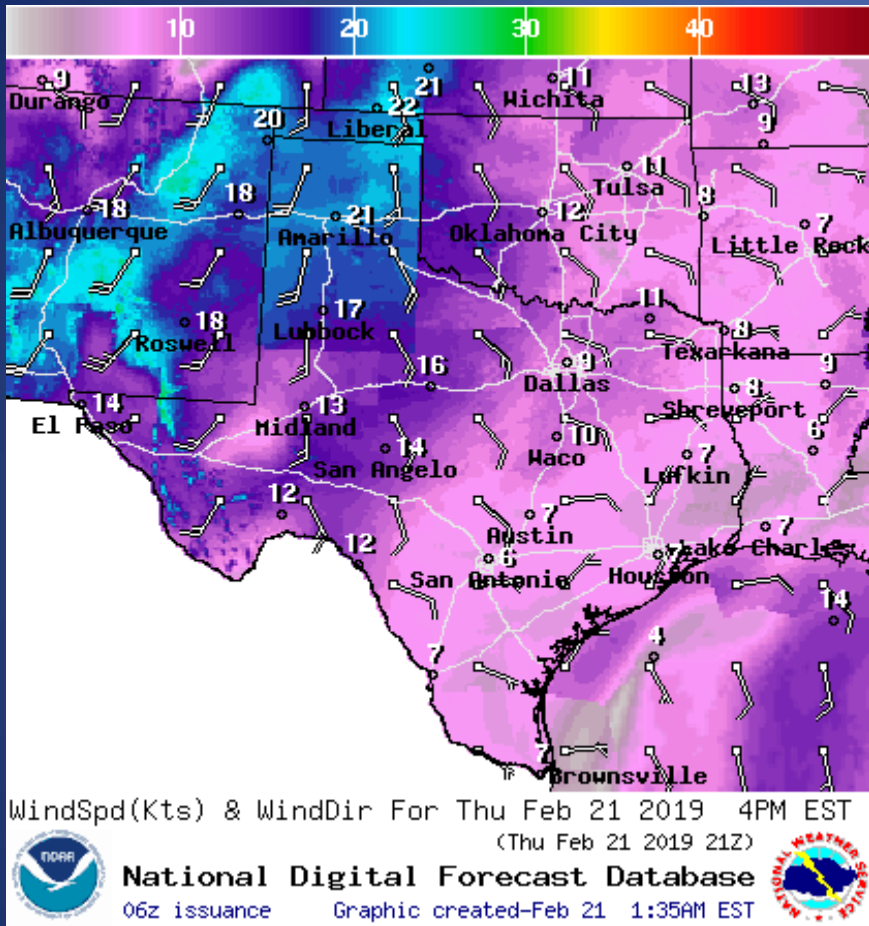
Highs



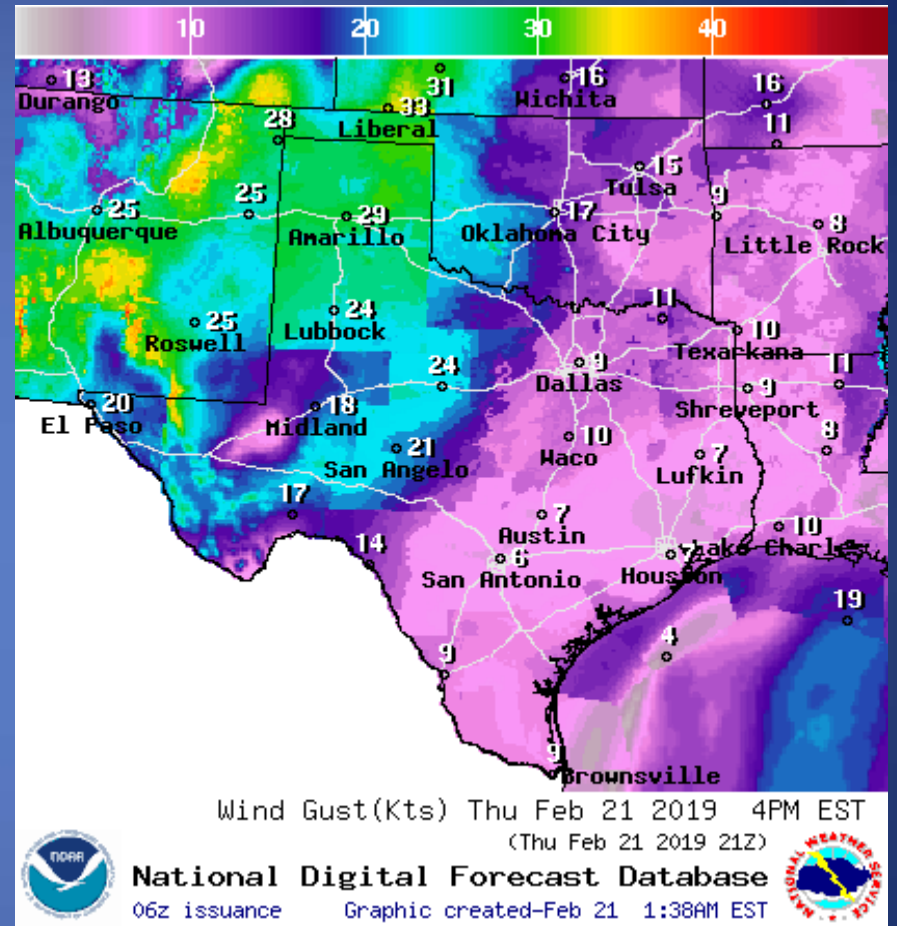
Lows



# Weather Forecast



## Wind Speeds



## Gusts

# Hazardous Weather

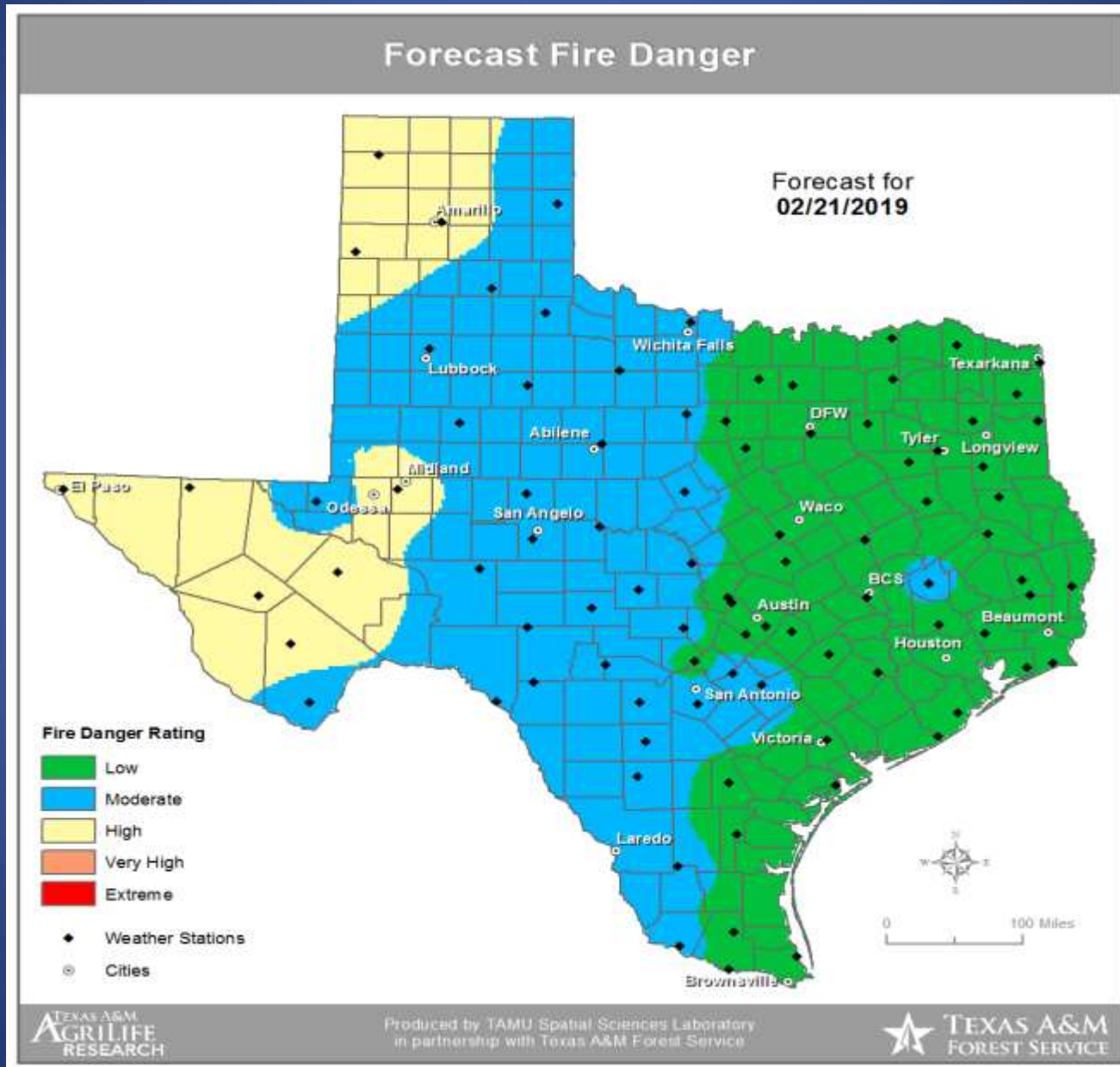
Highlighted Area: FEMA Region 6

Last Updated: Feb 20 2019 1118 PM CST  
Valid Until: Feb 22 2019 0600 AM CST

## Severe Weather Outlook Thursday, February 21, 2019



# Fire Danger Forecast





# Burn Bans and KBDI INDEX

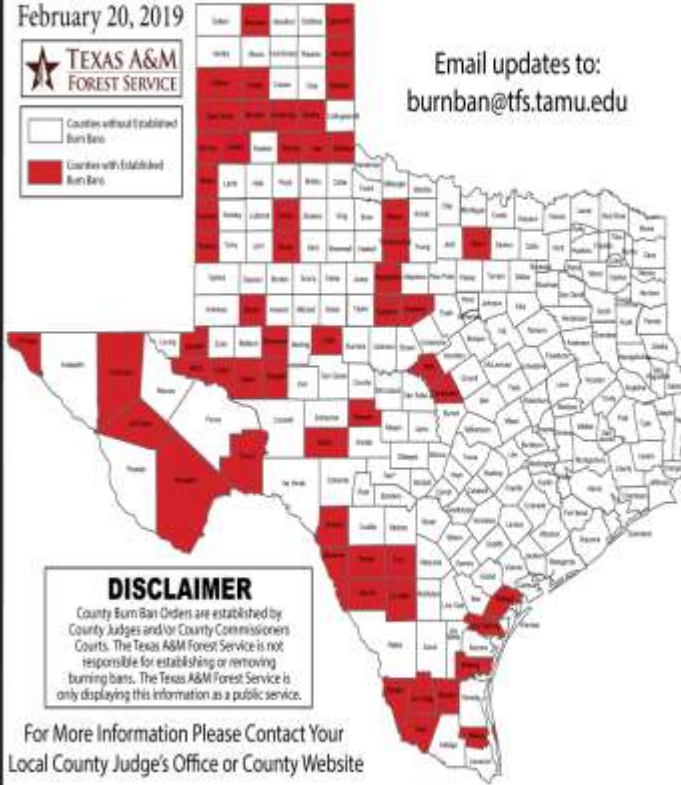
## OUTDOOR BURN BANS

February 20, 2019



Counties without Established Burn Bans  
 Counties with Established Burn Bans

Email updates to:  
burnban@tfs.tamu.edu



### Counties with Burn Bans: 57

- Armstrong
- Barber
- Baylor\*
- Brewster
- Briscoe
- Brooks
- Callahan
- Castro
- Childress
- Cochran
- Coke
- Cramer
- Crosby
- Culberson
- Deaf Smith
- Dimmit
- Dosley
- Eastland
- El Paso
- Floyd\*
- Garza
- Gillespie
- Hall
- Hemphill
- Jeff Davis
- Jim Hogg
- Karnes\*
- Kleberg
- La Salle
- Lipscomb
- Lipscomb
- Marble
- Morick
- Monard
- Mills
- Childers
- Parmer
- Potter
- Randall
- Reagan
- Rehoboth
- San Patricio
- Stavolone
- Sherman
- Sloan
- Sutton
- Tewell
- Throckmorton
- Upton
- Ward

**DISCLAIMER**  
County Burn Ban Orders are established by County Judges and/or County Commissioners Courts. The Texas A&M Forest Service is not responsible for establishing or removing burning bans. The Texas A&M Forest Service is only displaying this information as a public service.

For More Information Please Contact Your Local County Judge's Office or County Website

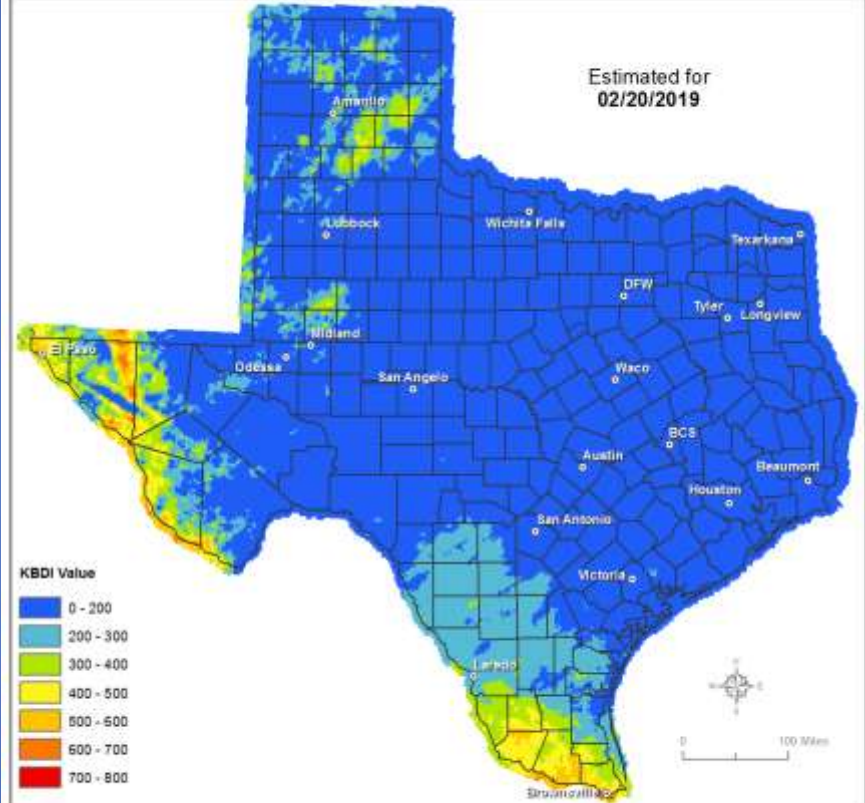
RED FLAG WARNINGS: [www.weather.gov](http://www.weather.gov)  
Burn Ban RSS feed available at <http://tfsrpt.tamu.edu/wildfires/BurnBan.xml>

\* Burn Ban is either during a Red Flag Warning or  
\* Burn Ban is either a Red Flag Warning or

## Keetch-Byram Drought Index

(4 km x 4 km resolution)

Estimated for  
02/20/2019



**KBDI Value**

- 0 - 200
- 200 - 300
- 300 - 400
- 400 - 500
- 500 - 600
- 600 - 700
- 700 - 800

TEXAS A&M  
AGRI LIFE  
RESEARCH

Produced by TAMU Spatial Sciences Laboratory  
in partnership with Texas A&M Forest Service

TEXAS A&M  
FOREST SERVICE

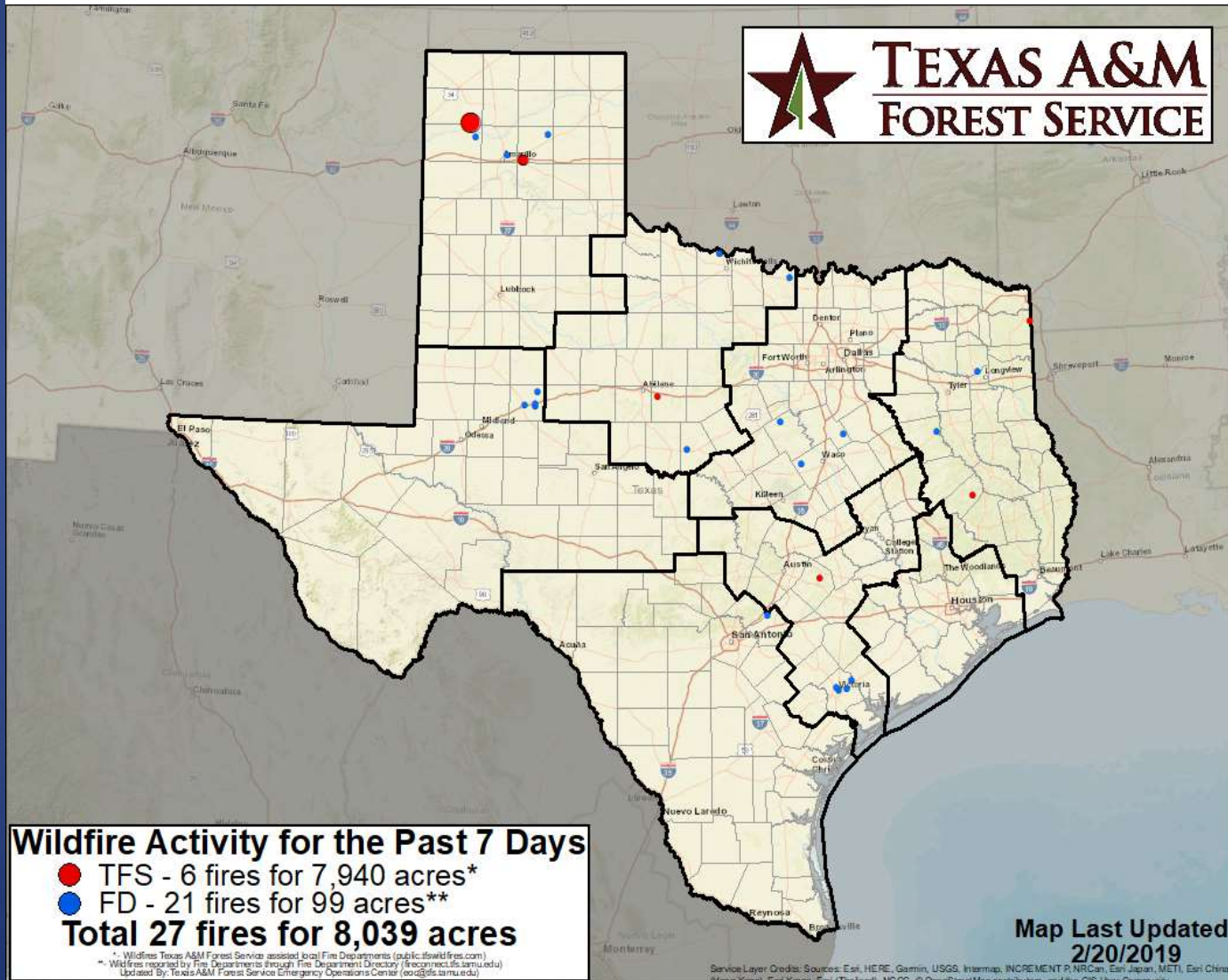
# Fire Weather Warnings/Watches/Statements

<b>DATE</b>	<b>WARNING TYPE</b>	<b>LOCATION</b>
02/21/19	Fire Danger Statement	Dallam, Deaf Smith, Hartley, Moore, Oldham, Potter, Randall and Sherman Counties; Palo Duro Canyon



# Fire Activity (\*Last 24 Hours)

Reports 19 (+1) fires and 10,330 (no change) acres destroyed this year. There are 57 (+1) counties with burn bans. The Keetch–Byram Drought Index list 4 (no change) counties with an average over 400.



# Training

DATES		TITLE	COURSE	LOCATION
02/14/19	02/21/19	Advanced Incident Command System, Command and General Staff	G-400	Bryan
02/18/19	02/22/19	NFPA 472 HazMat Technician - Pro-Board Certification	H-501	Live Oak
02/19/19	02/21/19	Intermediate Incident Command System for Expanding Incidents	G-300	Austin
02/19/19	02/21/19	Intermediate Incident Command System for Expanding Incidents	G-300	Belton
02/19/19	02/21/19	Basic Public Information Officer Course(G290)/Public Information Officer Awareness Course(G289)/JIS/JIC Planning for Tribal, State, and Local PIOs(G291)	G-290/G289/G291	Cypress
02/20/19	02/21/19	Public Information in an All-Hazards Incident	MGT-318	Dallas
02/20/19	02/21/19	Disaster Preparedness for Hospitals and Healthcare Organizations Within the Community Infrastructure	MGT-341	Pasadena

# Training

DATES		TITLE	COURSE	LOCATION
02/20/19	02/21/19	Advanced Incident Command System, Command and General Staff	G-400	Corpus Christi
02/20/19	02/22/19	Intermediate Incident Command System for Expanding Incidents	G-300	San Antonio
02/20/19	02/22/19	Intermediate Incident Command System for Expanding Incidents	G-300	San Antonio
02/21/19	02/21/19	Texas State Operations Center (SOC) Workshop	SOC-101	Austin
02/21/19	02/21/19	Operations Level to Response Radiological/Nuclear Course	PER-348	Plano
02/21/19	02/21/19	Preliminary Damage Assessment	TX-001-RMS	Belton
02/21/19	02/21/19	HazMat Refresher Training	H-302	ST Paris



# Exercises

DATE(S)		AGENCY/LOCATION	EXERCISE
02/22/19	02/22/19	El Paso Office of Emergency Management	Discussion-Based: Table-Top Paso del Norte Binational Disease Information Sharing Protocol Exercise

# Statewide Significant Events

DATE(S)		LOCATION	EVENT
01/08/19	05/27/19	Austin	86 <sup>th</sup> Texas Legislature
02/07/19	02/24/19	San Antonio	San Antonio Stock Show & Rodeo
02/14/19	02/25/19	Laredo	Washington's Birthday Celebration Association
02/21/19	02/21/19	Laredo	IBC Youth Parade Under the Stars