

Texas Department of Public Safety Texas Division of Emergency Management

Texas State Operations Center



Situation Awareness Brief



Wednesday, February 20th 2019
As of 0900 CST

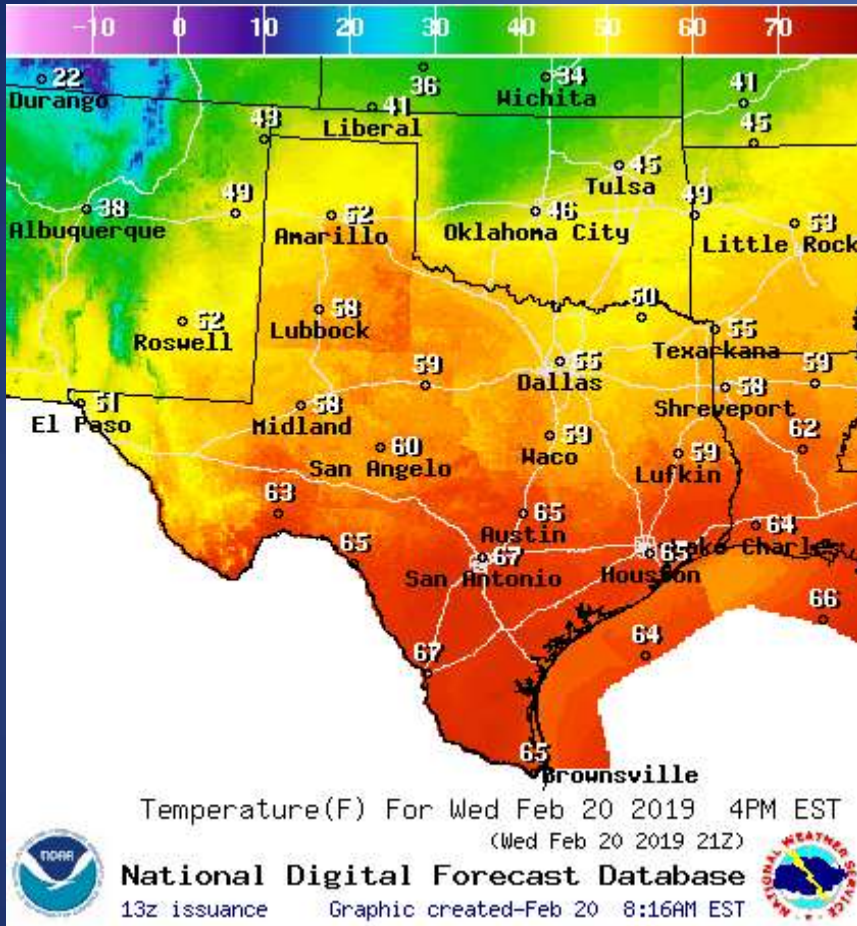
Incidents Reported to the State Operations Center (last 24 hours)

DATE	EVENT / INCIDENT	LOCATION (City/County)	Final Report: Y/N
02/19/19	Initial Report of a Road Closure (US 175)	Kaufman County	N
02/19/19	Initial Report of a Road Closure (SH 34)	Kaufman County	N
02/19/19	AMBER Alert Request (San Antonio PD)	Bexar County	Y
02/19/19	Preliminary Report of an Earthquake (M2.9) in Western Texas	Culberson County	Y

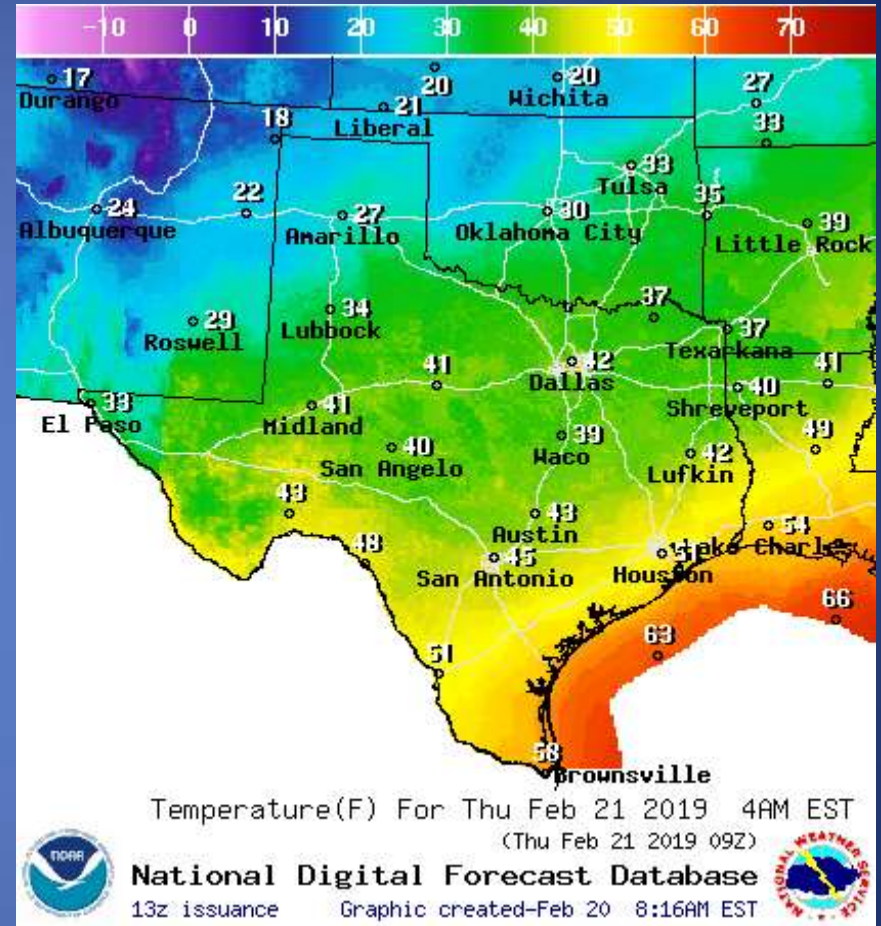
Informational Products Distributed by the State Operations Center

DATE	SUBJECT
02/19/19	NWS Fort Worth - Weather Update Brief
02/19/19	NWS Lubbock - Weather Update - Wintry Weather Today - Minor Impacts Expected
02/19/49	NWS Lake Charles LA - Weather Update
02/20/19	Daily NWS Threat Brief for Wednesday, February 20, 2019 for FEMA Region 6

Weather Forecast

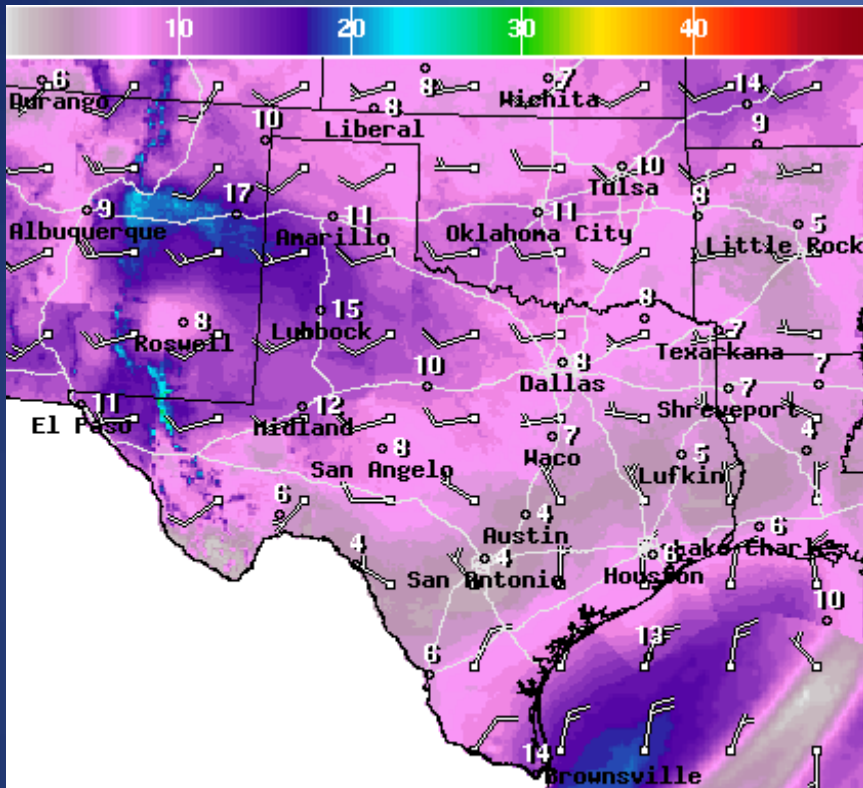


Highs



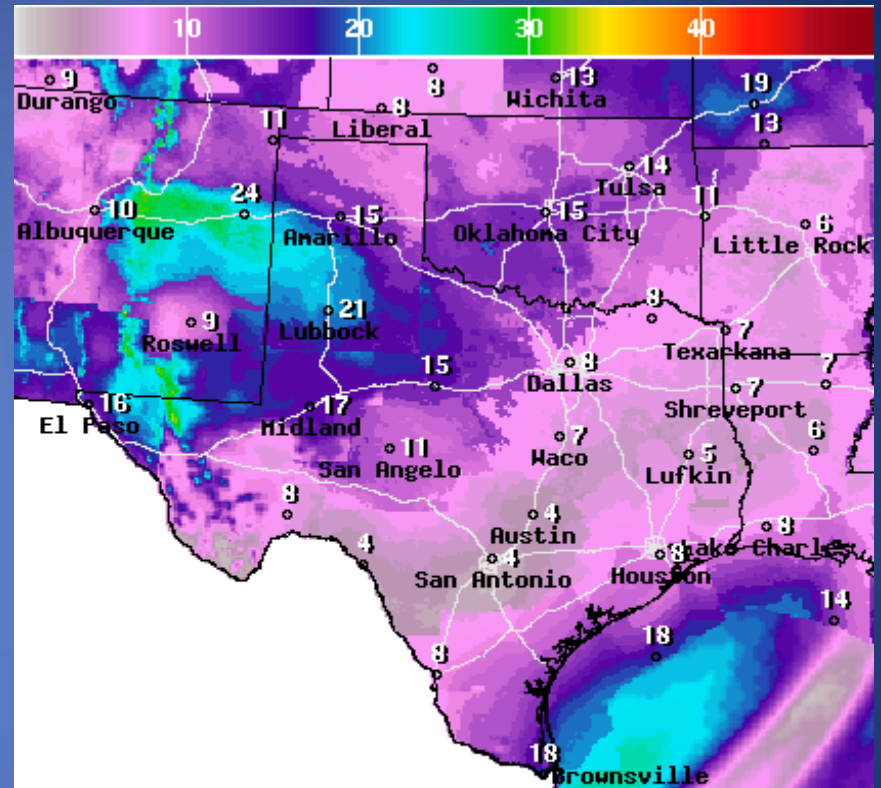
Lows

Weather Forecast



 National Digital Forecast Database
12z issuance Graphic created-Feb 20 7:45AM EST 

Wind Speeds



 National Digital Forecast Database
12z issuance Graphic created-Feb 20 7:48AM EST 

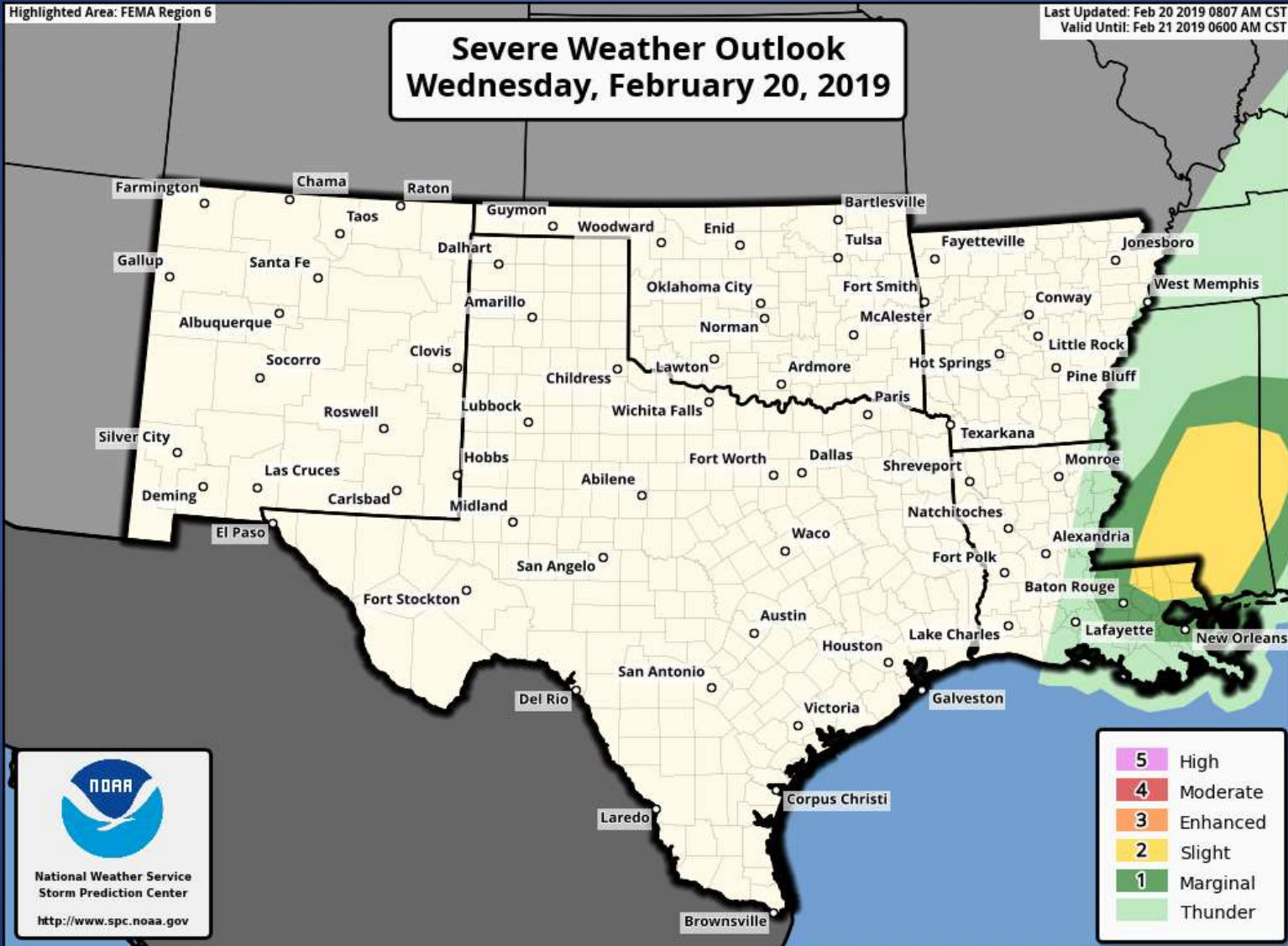
Gusts

Hazardous Weather

Highlighted Area: FEMA Region 6

Last Updated: Feb 20 2019 0807 AM CST
Valid Until: Feb 21 2019 0600 AM CST

Severe Weather Outlook Wednesday, February 20, 2019



5	High
4	Moderate
3	Enhanced
2	Slight
1	Marginal
	Thunder

Weather Warning/Advisories Issued

DATE	WARNING TYPE	LOCATION
02/19/19	Flood Warning	Cowleech Fork Sabine River in Hunt County; Sabine River in Smith and Wood Counties; South Fork Sabine River in Hunt and Rockwall Counties; South Sulphur River in Delta and Hopkins Counties; Sulphur River in Titus County

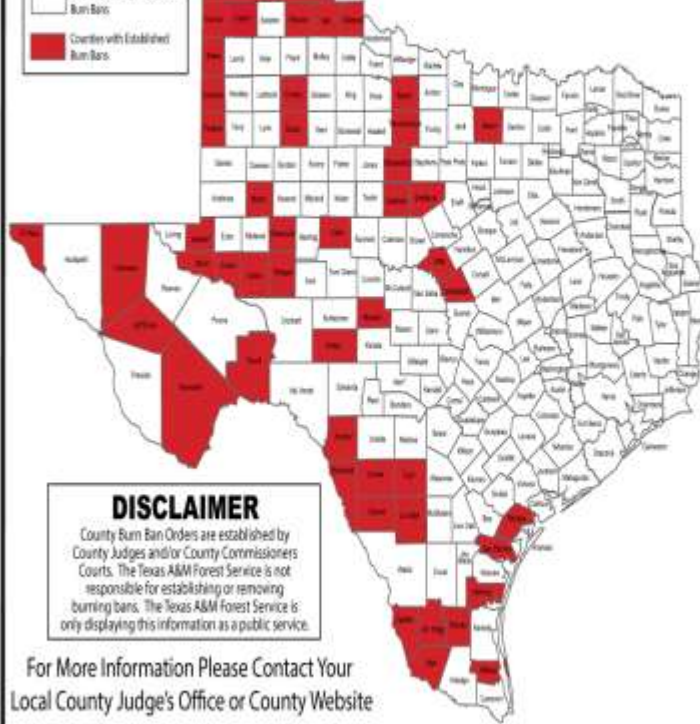
Burn Bans and KBDI INDEX

OUTDOOR BURN BANS

February 20, 2019



Email updates to:
burnban@tfs.tamu.edu



Counties with Burn Bans: 57

- | | |
|--------------|----------|
| Armstrong | Wheeler |
| Baylor* | Wilbrey |
| Brewster | Winkler* |
| Brewster | Wise* |
| Brewster | Yoakum |
| Brooks | Zapata |
| Callahan | Zavala |
| Castro | |
| Childress | |
| Cochran | |
| Coke | |
| Crane | |
| Crosby | |
| Culberson | |
| Deaf Smith | |
| Dimmit | |
| Dooley | |
| Eastland | |
| El Paso | |
| Fair* | |
| Garza | |
| Gillespie | |
| Hall | |
| Hempfil | |
| Jeff Davis | |
| Jim Hogg | |
| Kinney* | |
| Kleberg | |
| La Salle | |
| Lampasas | |
| Lipscomb | |
| Martin | |
| Maverick | |
| Menard | |
| Mills | |
| Ochiltree | |
| Parker | |
| Potter | |
| Randall | |
| Reagan | |
| Reifger | |
| San Patricio | |
| Shackelford | |
| Sherman | |
| Starr | |
| Sutton | |
| Tennel | |
| Throckmorton | |
| Upton | |
| Ward | |

DISCLAIMER
County Burn Ban Orders are established by County Judges and/or County Commissioners Courts. The Texas A&M Forest Service is not responsible for establishing or removing burning bans. The Texas A&M Forest Service is only displaying this information as a public service.

For More Information Please Contact Your Local County Judge's Office or County Website

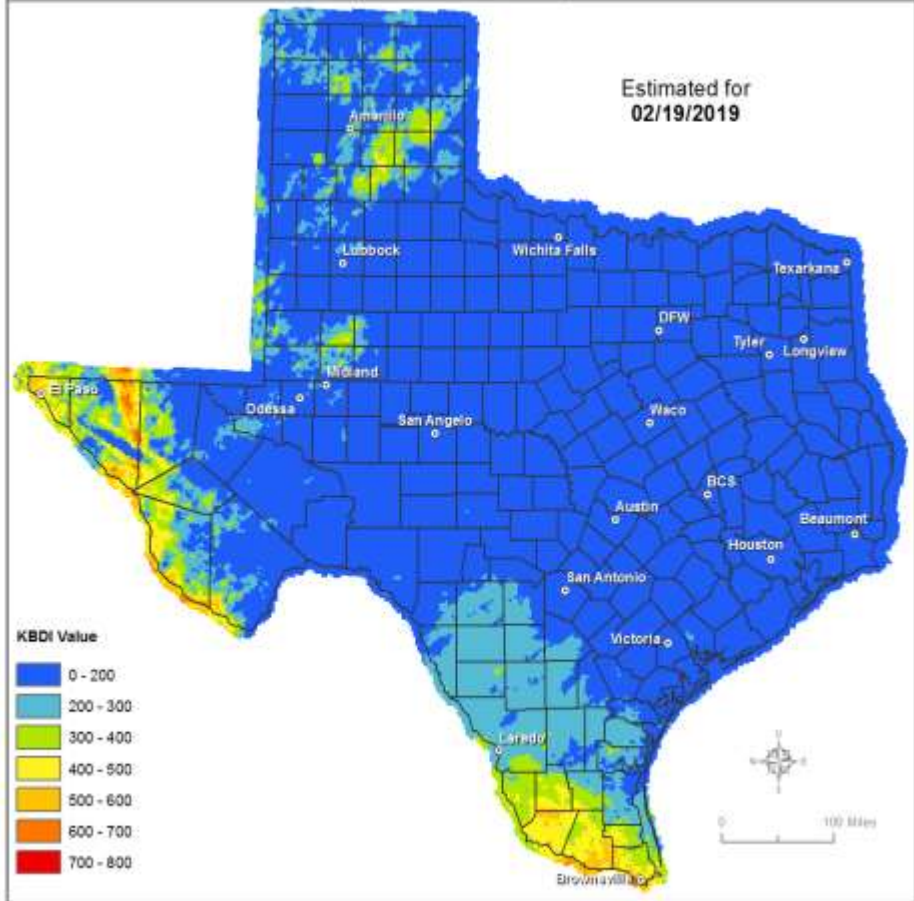
RED FLAG WARNINGS: www.weather.gov
Burn Ban RSS feed available at <http://tfsfp.tamu.edu/wildfires/BurnBan.xml>

* Burn Ban modified during a Red Flag Warning day
* Burn Ban modified during a County Fire Ban day

Keetch-Byram Drought Index

(4 km x 4 km resolution)

Estimated for
02/19/2019

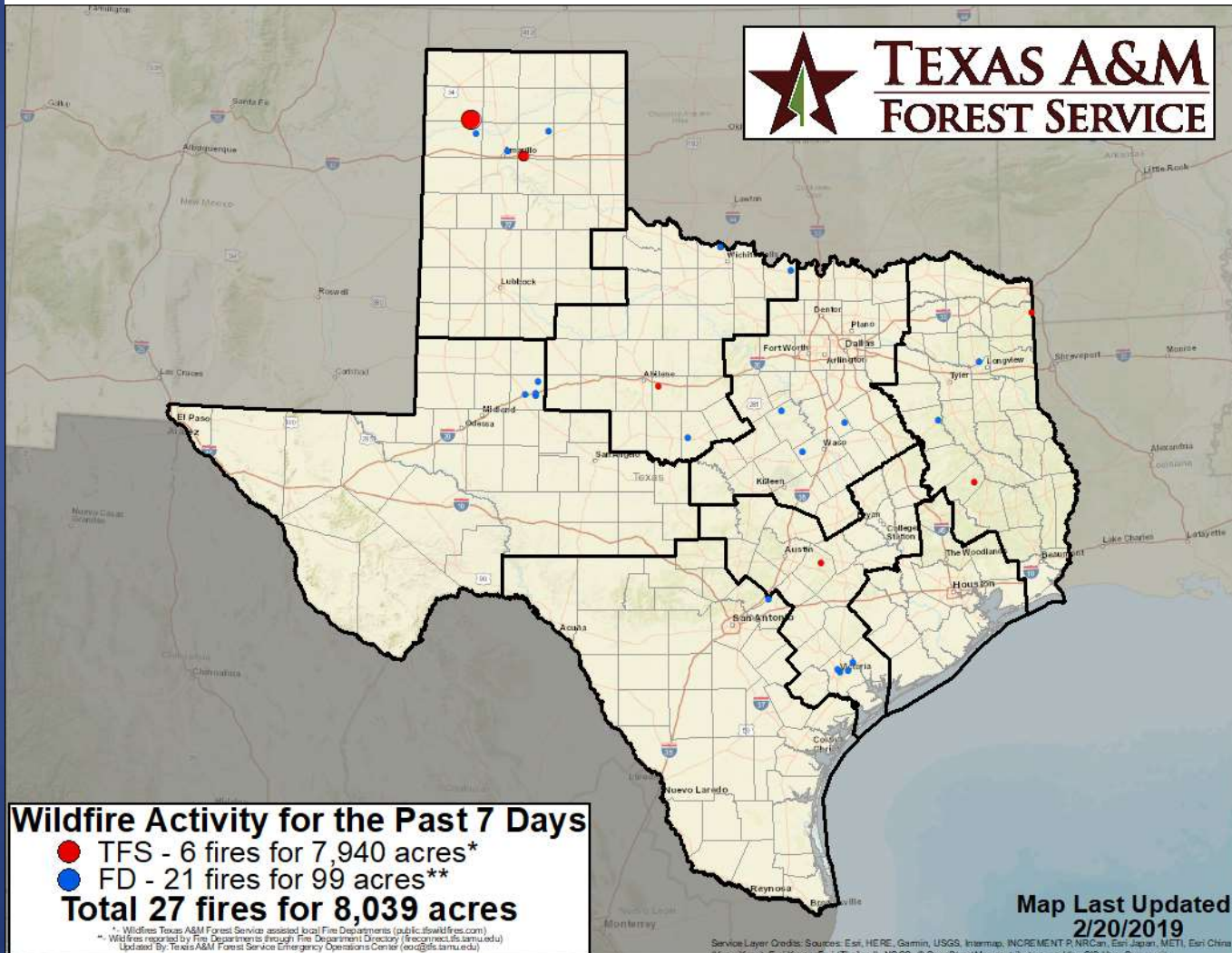


- KBDI Value**
- 0 - 200
 - 200 - 300
 - 300 - 400
 - 400 - 500
 - 500 - 600
 - 600 - 700
 - 700 - 800



Fire Activity (*Last 24 Hours)

Reports 18 (no change) fires and 10,330 (no change) acres destroyed this year. There are 56 (no change) counties with burn bans. The Keetch–Byram Drought Index list 4 (no change) counties with an average over 400.



Training

DATES		TITLE	COURSE	LOCATION
02/14/19	02/21/19	Advanced Incident Command System, Command and General Staff	G-400	Bryan
02/18/19	02/20/19	Intermediate Incident Command System for Expanding Incidents	G-300	Brownsville
02/18/19	02/22/19	NFPA 472 HazMat Technician - Pro-Board Certification	H-501	Live Oak
02/19/19	02/20/19	Medical Countermeasures: Points of Dispensing (POD), Planning and Response	MGT-319	Harlingen
02/19/19	02/21/19	Intermediate Incident Command System for Expanding Incidents	G-300	Austin
02/19/19	02/21/19	Intermediate Incident Command System for Expanding Incidents	G-300	Belton
02/19/19	02/21/19	Basic Public Information Officer Course(G290)/Public Information Officer Awareness Course(G289)/JIS/JIC Planning for Tribal, State, and Local PIOs(G291)	G-290/G289/G291	Cypress
02/20/19	02/20/19	HazMat Refresher Training	H-302	Paris

Training

DATES		TITLE	COURSE	LOCATION
02/20/19	02/20/19	Disaster Accounting 101 (Module 1)	T-600.a	Dripping Springs
02/20/19	02/20/19	Radiation Instruments – Employment	PER-355	Plano
02/20/19	02/20/19	Radiation Instruments – Employment	PER-355	Plano
02/20/19	02/20/19	ICS – EOC Interface	G-191	Austin
02/20/19	02/21/19	Public Information in an All-Hazards Incident	MGT-318	Dallas
02/20/19	02/21/19	Disaster Preparedness for Hospitals and Healthcare Organizations Within the Community Infrastructure	MGT-341	Pasadena
02/20/19	02/21/19	Advanced Incident Command System, Command and General Staff	G-400	Corpus Christi
02/20/19	02/22/19	Intermediate Incident Command System for Expanding Incidents	G-300	San Antonio
02/20/19	02/22/19	Intermediate Incident Command System for Expanding Incidents	G-300	San Antonio

Exercises

DATE(S)		AGENCY/LOCATION	EXERCISE
02/20/19	02/20/19	El Paso Office of Emergency Management/El Paso	Table-Top: Sun City Thunder
02/20/19	02/20/19	U.S. Army Corps of Engineers/Trinity Region	Drill: Benbrook Drill
02/20/19	02/20/19	U.S. Army Corps of Engineers/Three Rivers Region	Tabletop: Joe Pool Tabletop

Statewide Significant Events

DATE(S)		LOCATION	EVENT
01/08/19	05/27/19	Austin	86 th Texas Legislature
02/07/19	02/24/19	San Antonio	San Antonio Stock Show & Rodeo
02/14/19	02/25/19	Laredo	Washington's Birthday Celebration Association