

Texas Department of Public Safety Texas Division of Emergency Management

Texas State Operations Center



Situation Awareness Brief



Wednesday, January 30th 2019
As of 0900 CST

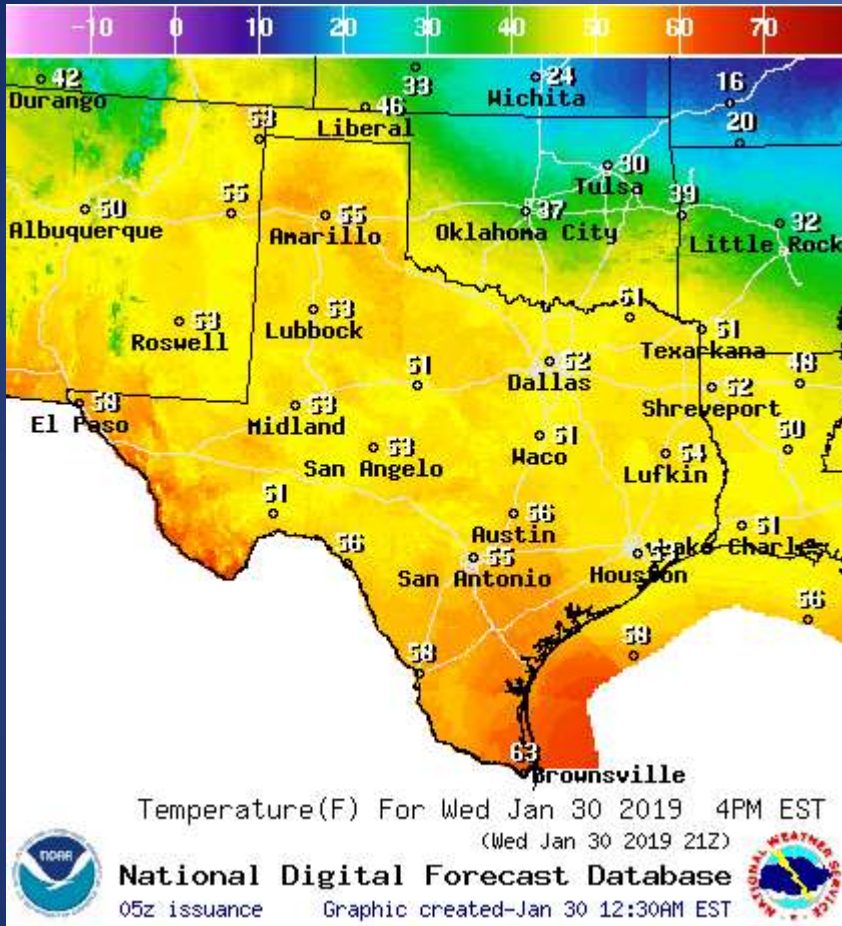
Incidents Reported to the State Operations Center (last 24 hours)

DATE	EVENT / INCIDENT	LOCATION (City/County)	Final Report: Y/N
01/29/19	Initial Report of a Corrosive Release	Atascosa County	N

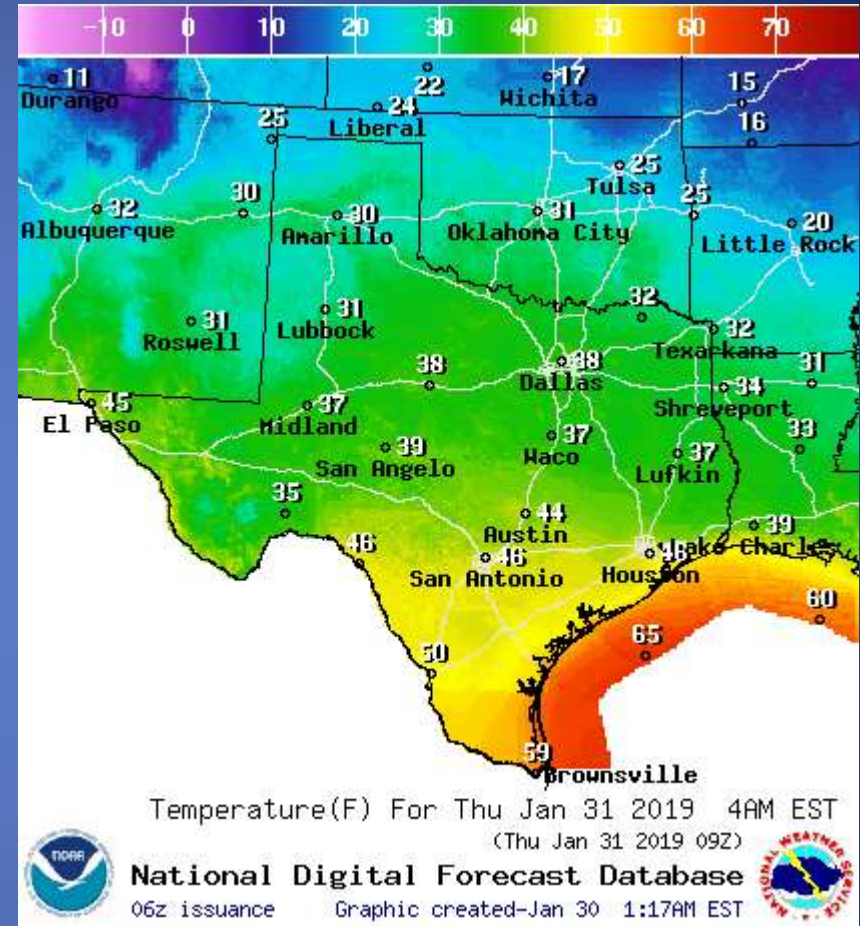
Informational Products Distributed by the State Operations Center

DATE	SUBJECT
01/29/19	URGENT - HURRICANE HARVEY WORKSHOP #4 Invitation
01/30/19	Daily NWS Threat Brief for Wednesday, January 30, 2019 for FEMA Region 6

Weather Forecast

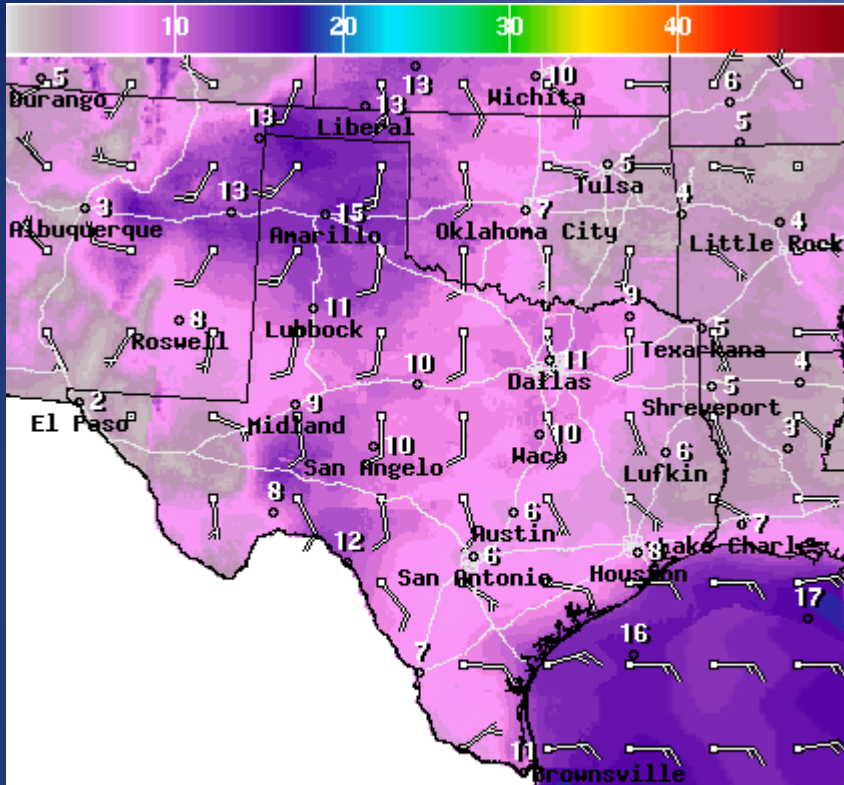


Highs



Lows

Weather Forecast



WindSpd(Kts) & WindDir For Wed Jan 30 2019 4PM EST
(Wed Jan 30 2019 21Z)

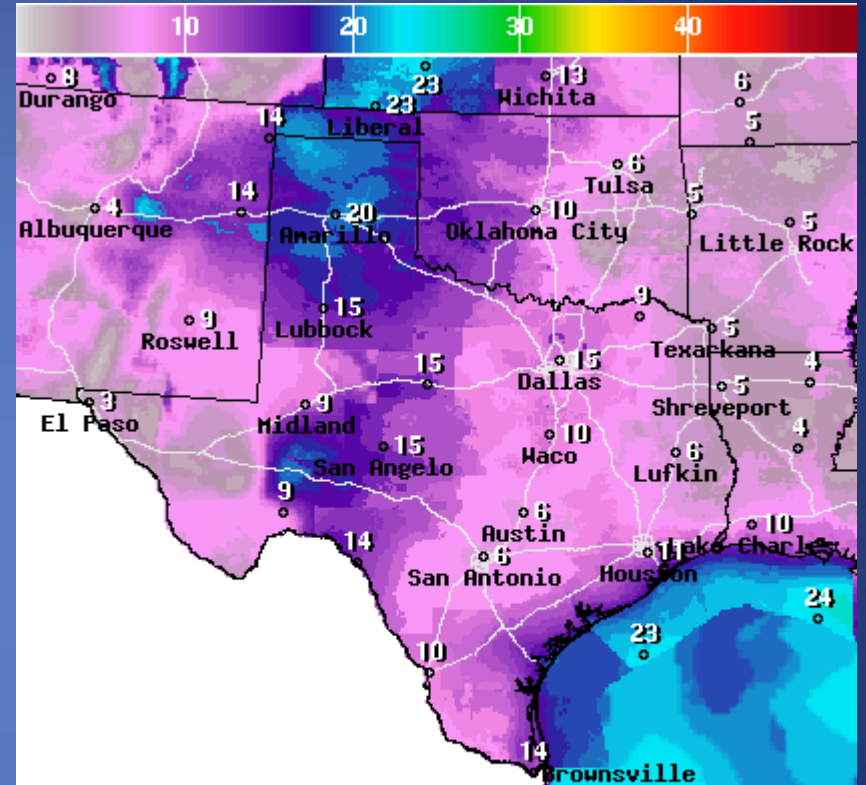


National Digital Forecast Database

05z issuance Graphic created-Jan 30 12:18AM EST



Wind Speeds



Wind Gust(Kts) Wed Jan 30 2019 4PM EST
(Wed Jan 30 2019 21Z)



National Digital Forecast Database

05z issuance Graphic created-Jan 30 12:20AM EST



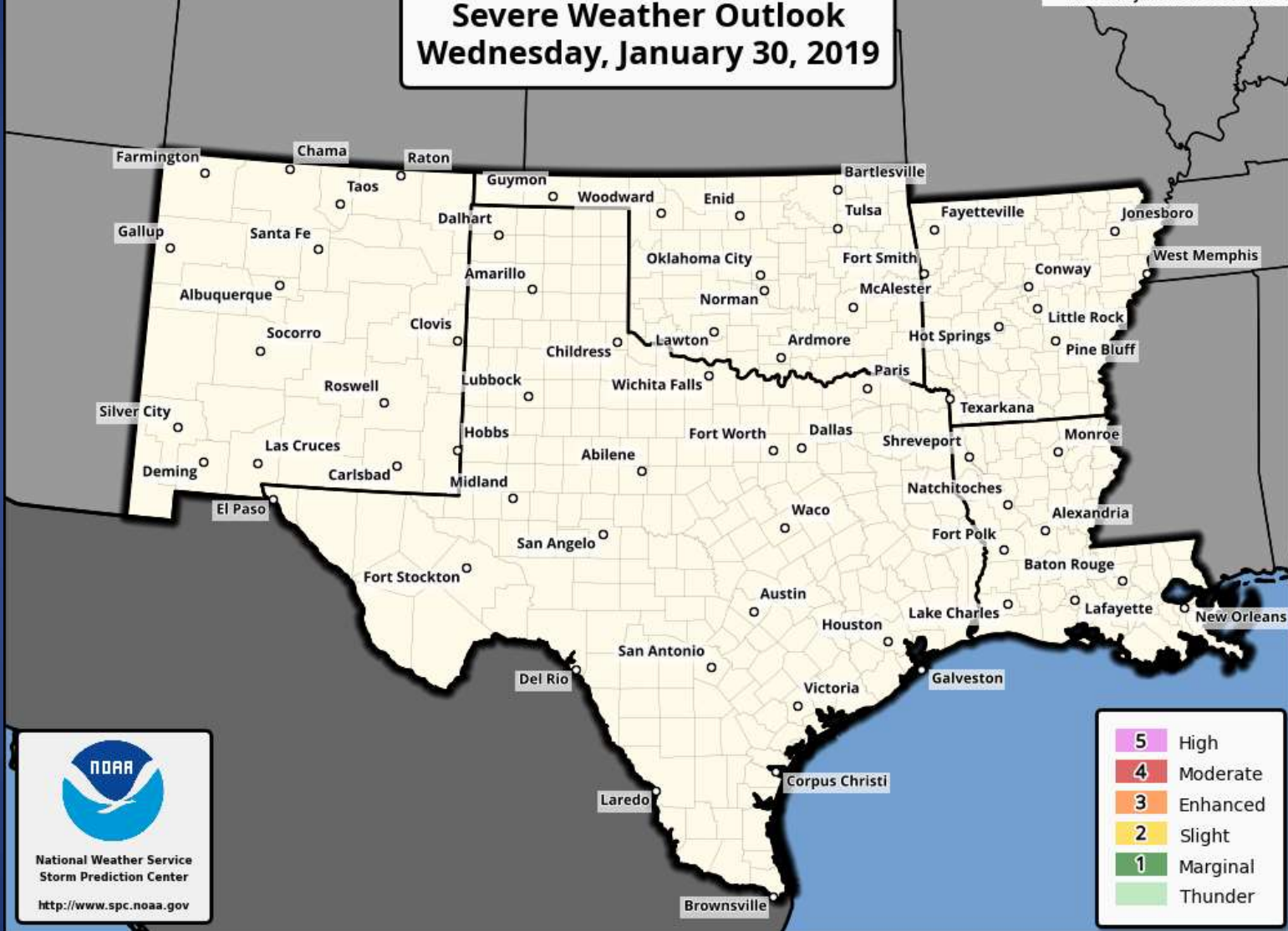
Gusts

Hazardous Weather

Highlighted Area: FEMA Region 6

Last Updated: Jan 29 2019 11:12 PM CST
Valid Until: Jan 31 2019 06:00 AM CST

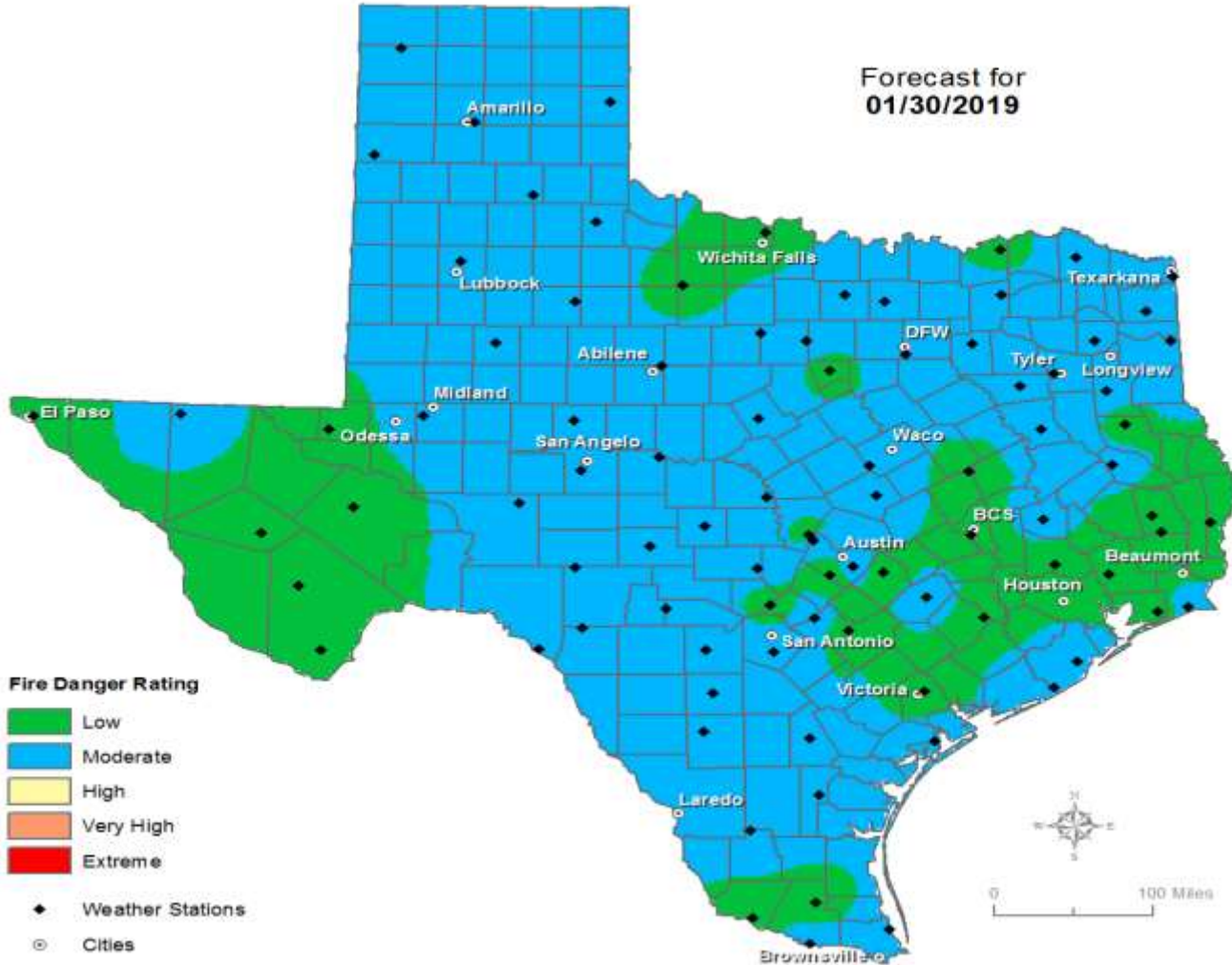
Severe Weather Outlook Wednesday, January 30, 2019



Fire Danger Forecast

Forecast Fire Danger

Forecast for
01/30/2019

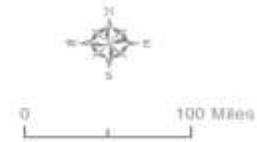


Fire Danger Rating



◆ Weather Stations

○ Cities



Burn Bans and KBDI INDEX

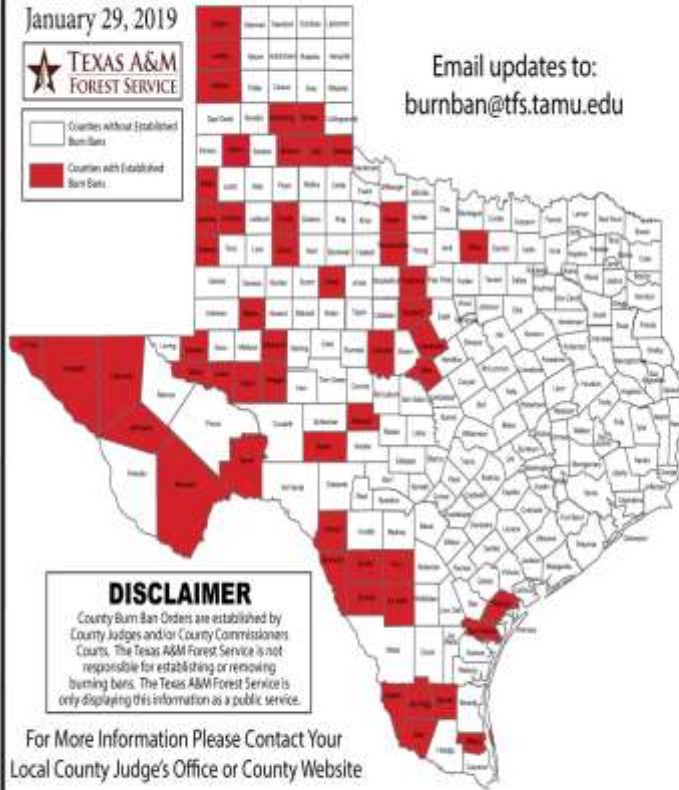
OUTDOOR BURN BANS

January 29, 2019



Counties without Established Burn Bans
 Counties with Established Burn Bans

Email updates to:
burnban@tfs.tamu.edu



Counties with Burn Bans: 51

- Artesian
- Baylor*
- Brewster
- Brooks
- Castro
- Childress
- Cochran
- Colman
- Comanche
- Crane
- Crosby
- Culberson
- Dallam
- Dewitt
- Dowley
- Eastland
- El Paso
- Fisher
- Frisco*
- Garza
- Glasscock
- Hall
- Hartley
- Hockley
- Hudspeth
- Jeff Davis
- Jim Hogg
- Kimney*
- La Salle
- Martin
- Maverick
- Morant
- Mills
- Childham
- Reagan
- Refugio
- San Patricio
- Spear
- Stephens
- Sutton
- Tarrant
- Throckmorton
- Upton
- Ward
- Wilbrey
- Winkler*
- Wise*
- Yoakum
- Zapata

DISCLAIMER

County Burn Ban Orders are established by County Judges and/or County Commissioners Courts. The Texas A&M Forest Service is not responsible for establishing or renewing burning bans. The Texas A&M Forest Service is only displaying this information as a public service.

For More Information Please Contact Your Local County Judge's Office or County Website

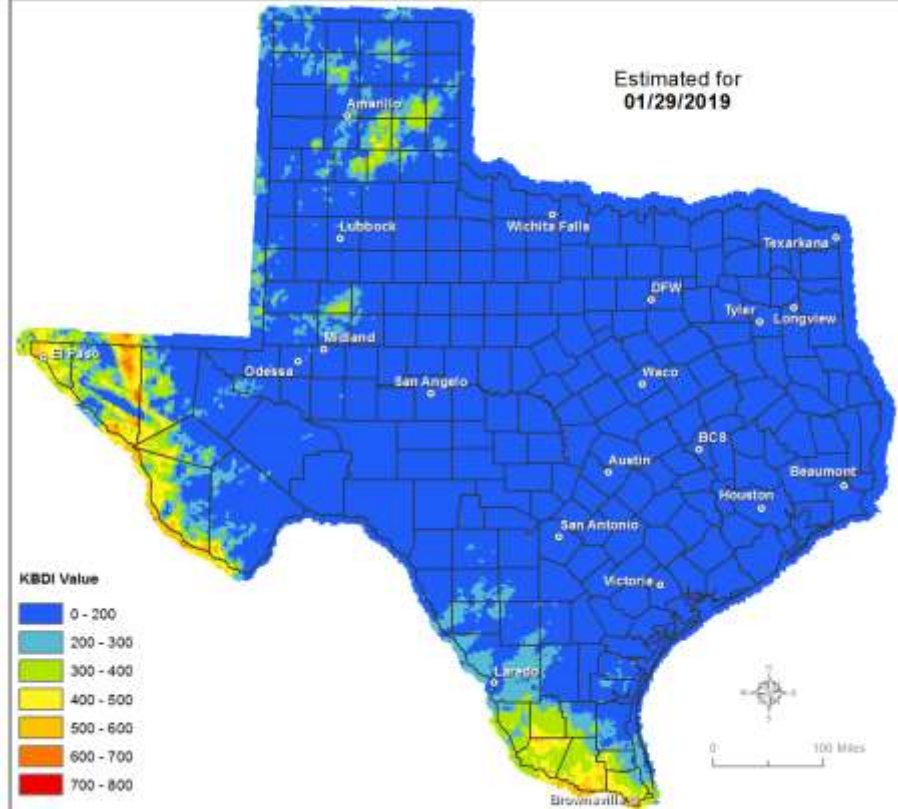
RED FLAG WARNINGS: www.weather.gov
Burn Ban RSS feed available at <http://tfsfrp.tamu.edu/wildfires/BurnBan.xml>

* Burn Bans affect Entire County
* Burn Bans affect Part of County

Keetch-Byram Drought Index

(4 km x 4 km resolution)

Estimated for
01/29/2019



KBDI Value

- 0 - 200
- 200 - 300
- 300 - 400
- 400 - 500
- 500 - 600
- 600 - 700
- 700 - 800

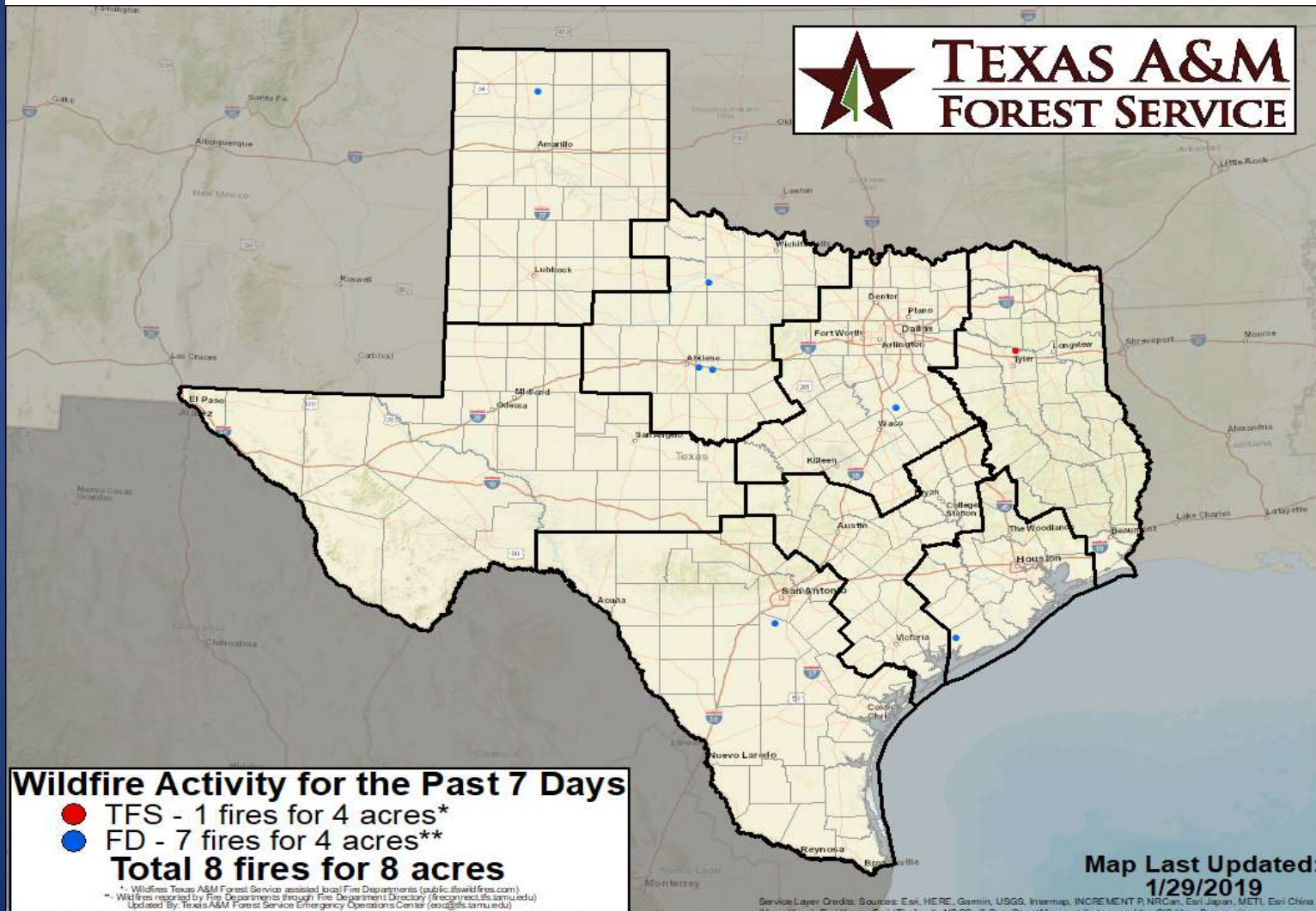
TEXAS A&M
AGRI LIFE
RESEARCH

Produced by TAMU Spatial Sciences Laboratory
in partnership with Texas A&M Forest Service

TEXAS A&M
FOREST SERVICE

Fire Activity (*Last 24 Hours)

Reports 6 (no change) fires and 45 (no change) acres destroyed this year. There are 51 (+1) counties with burn bans. The Keetch-Byram Drought Index list 3 (no change) counties with an average over 400.



Training

DATES		TITLE	COURSE	LOCATION
01/15/19	02/16/19	Community Emergency Response Team (CERT) Course	G-317	Leander
01/28/19	01/31/19	Debris Management	G-202	Marble Falls
01/28/19	01/31/19	Instructional Presentation and Evaluation Skills	G-141	Houston
01/29/19	01/31/19	Managing Critical Incidents for Higher Education Institutions: A Multi-Disciplinary, Community	MGT-361	San Marcos
01/29/19	01/31/19	Intermediate Incident Command System for Expanding Incidents	G-300	Amarillo
01/29/19	01/31/19	Intermediate Incident Command System for Expanding Incidents	G-300	Austin
01/29/19	01/31/19	Mass Fatalities Incident Response	G-386	San Antonio
01/29/19	02/01/19	NFPA 1006 2013 Edition Confined Space Rescue Levels I and II Training (Pro-Board Certificates)	H-503	San Angelo
01/29/19	02/01/19	NFPA 1006 2008 Edition Trench Rescue Levels I and II Pro-Board Certification	H-504	Waco
01/30/19	01/30/19	Incident Command System (ICS) Forms Review	MGT-347	Grapevine
01/30/19	01/31/19	Jurisdictional Threat and Hazard Identification and Risk Assessment	MGT-310	Brownsville

Training

DATES		TITLE	COURSE	LOCATION
01/30/19	02/01/19	Public Safety WMD Response – Sampling Techniques and Guidelines	PER-222	Grand Prairie
01/30/19	01/30/19	Disaster Accounting 101 (Module 2)	T-600.b	Grapevine

Exercises

DATE(S)		AGENCY/LOCATION	EXERCISE
01/28/19	01/31/19	North Central Texas Council of Governments/Frisco	Full-Scale: Interop-X
01/30/19	01/30/19	FEMA Emergency Management Institute/Virtual	VTTX: Agriculture
01/30/19	01/30/19	City of San Marcos Office of Emergency Management	Drill: EOC Setup Drill
01/31/19	01/31/19	FEMA Emergency Management Institute/Virtual	VTTX: Agriculture
01/31/19	01/31/19	Southern Region Headquarters National Weather Service/Freeport	Training: Skywarn Class

Statewide Significant Events

DATE(S)		LOCATION	EVENT
01/08/19	05/27/19	Austin	86 th Texas Legislature
01/18/19	02/09/19	Fort Worth	Fort Worth Stock Show and Rodeo