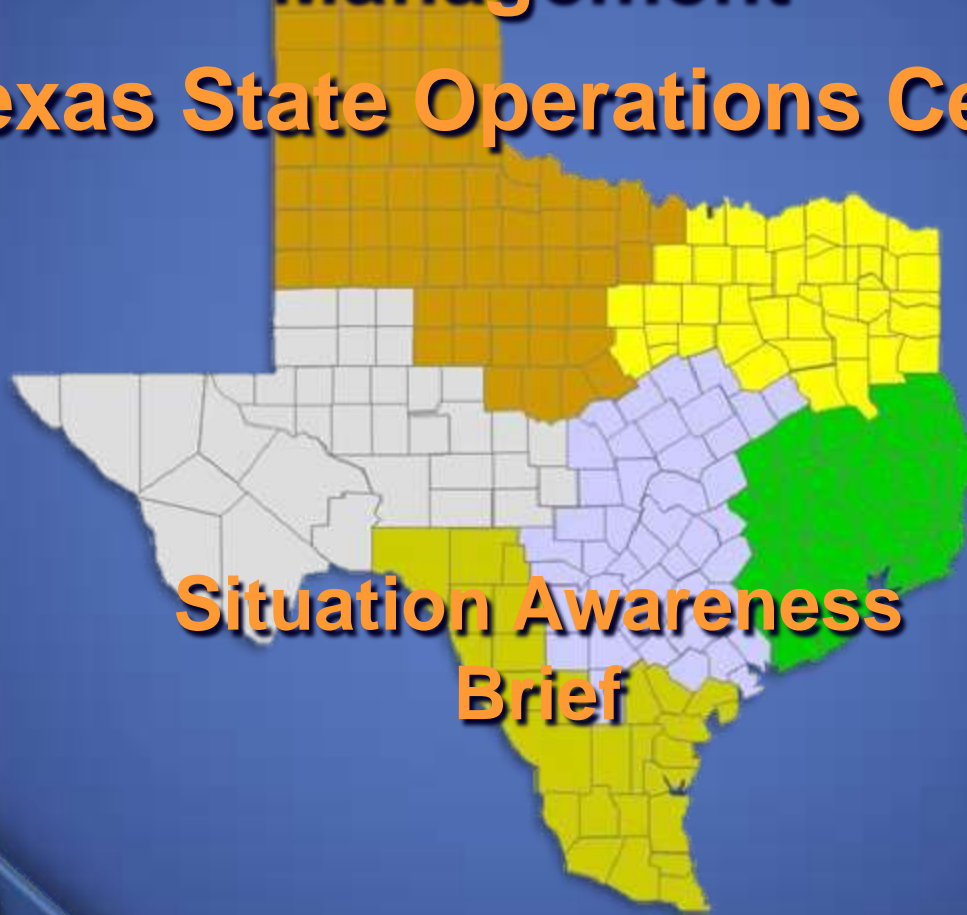


# Texas Department of Public Safety Texas Division of Emergency Management

## Texas State Operations Center



### Situation Awareness Brief



Monday, January 28<sup>th</sup> 2019  
As of 0900 CST

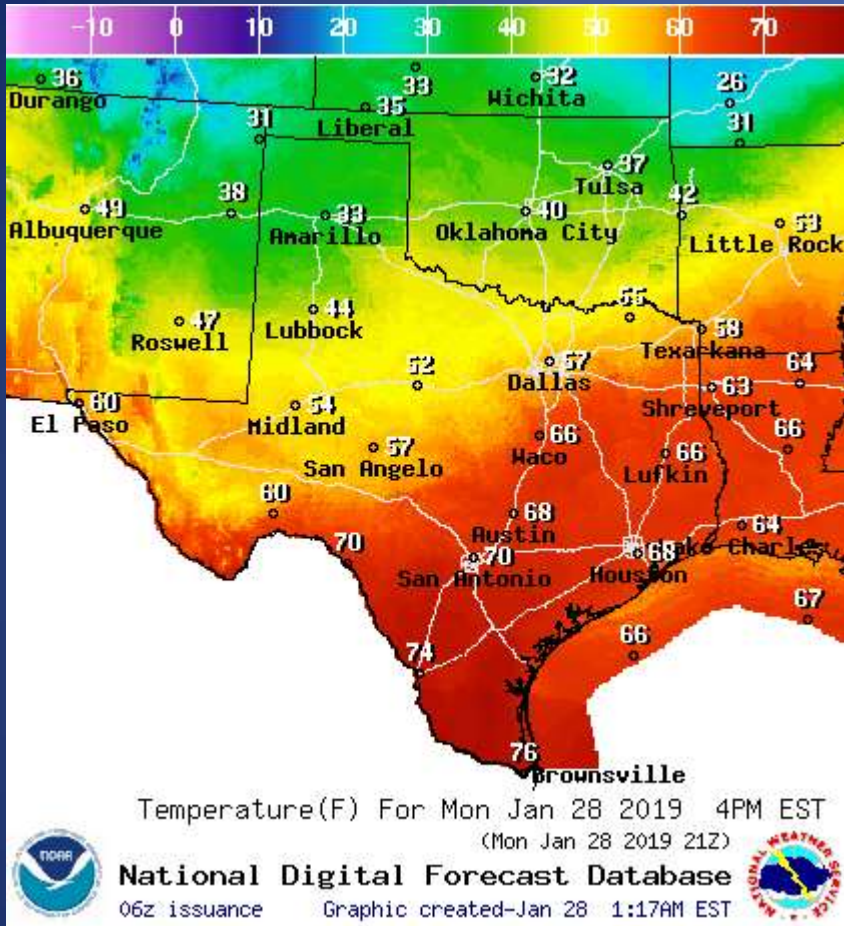
# Incidents Reported to the State Operations Center (last 24 hours)

DATE	EVENT / INCIDENT	LOCATION (City/County)	Final Report: Y/N
01/27/19	Final Report of a Communications (911) Outage	Callahan and Shackelford Counties	Y
01/27/19	Initial Report of a Road Closure (IH 45)	Dallas County	N

## Informational Products Distributed by the State Operations Center

DATE	SUBJECT
01/27/19	NWS Lake Charles-Weather Update: 1 PM Sun
01/27/19	NWS Shreveport: Special Weather Briefing on Upcoming Snow Event
01/28/19	Daily NWS Threat Brief for Monday, January 28, 2019 for FEMA Region 6

# Weather Forecast



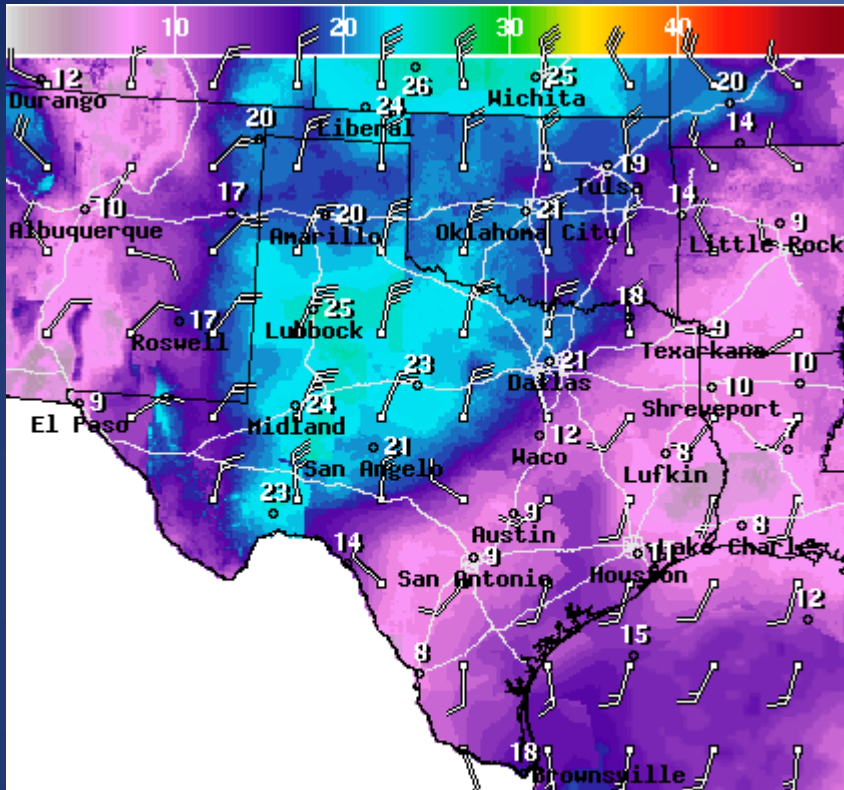
## Highs



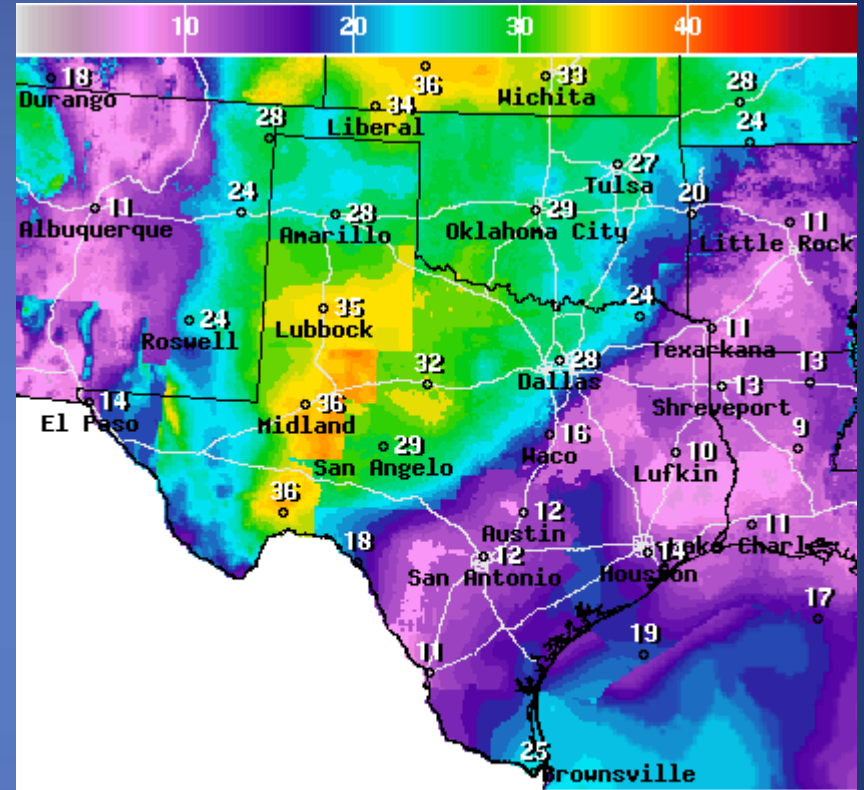
## Lows



# Weather Forecast



WindSpd(Kts) & WindDir For Mon Jan 28 2019 4PM EST  
 (Mon Jan 28 2019 21Z)  
 National Digital Forecast Database  
 06z issuance Graphic created-Jan 28 1:37AM EST



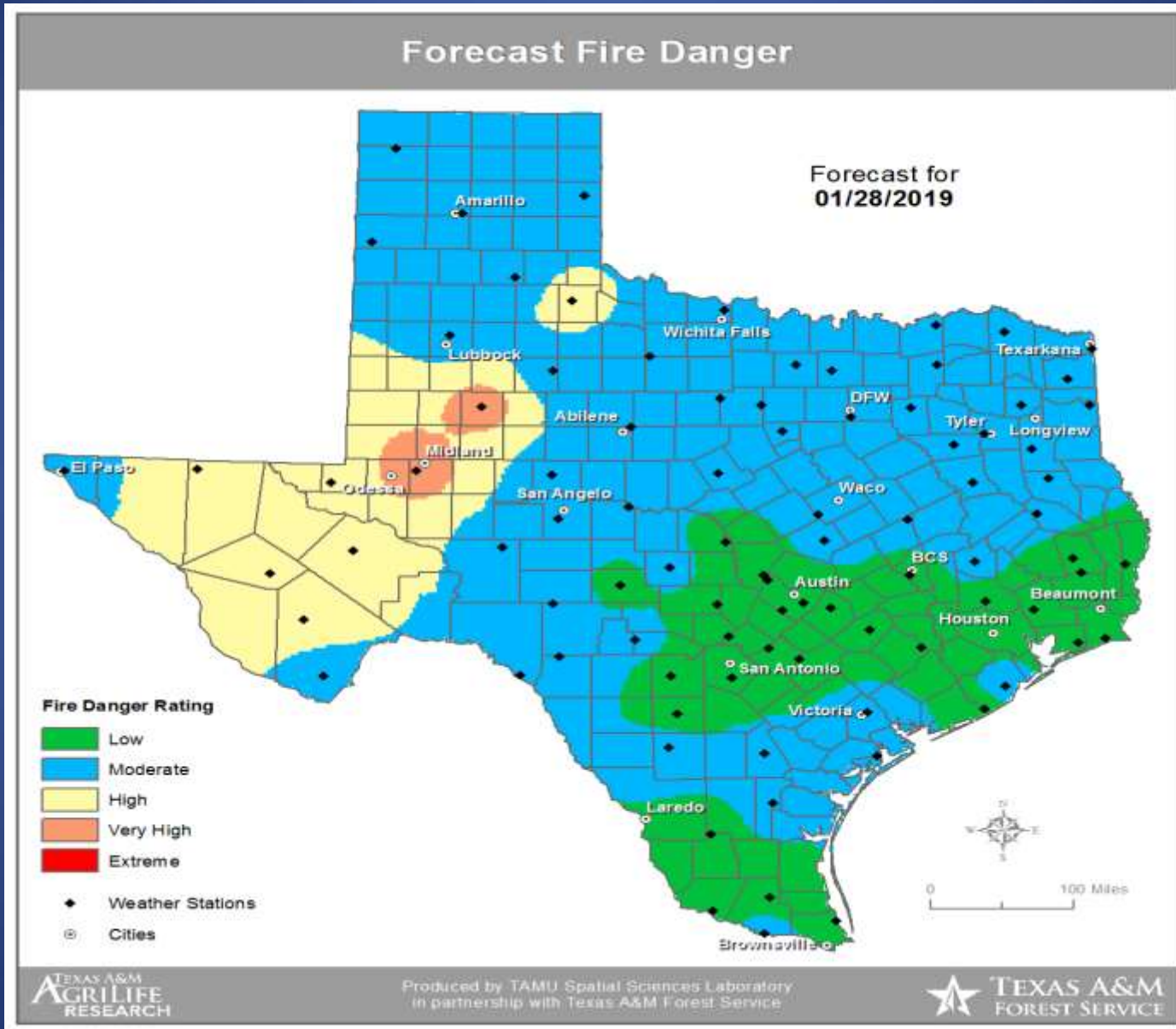
Wind Gust(Kts) Mon Jan 28 2019 4PM EST  
 (Mon Jan 28 2019 21Z)  
 National Digital Forecast Database  
 06z issuance Graphic created-Jan 28 1:41AM EST

## Wind Speeds

## Gusts



# Fire Danger Forecast





# Burn Bans and KBDI INDEX

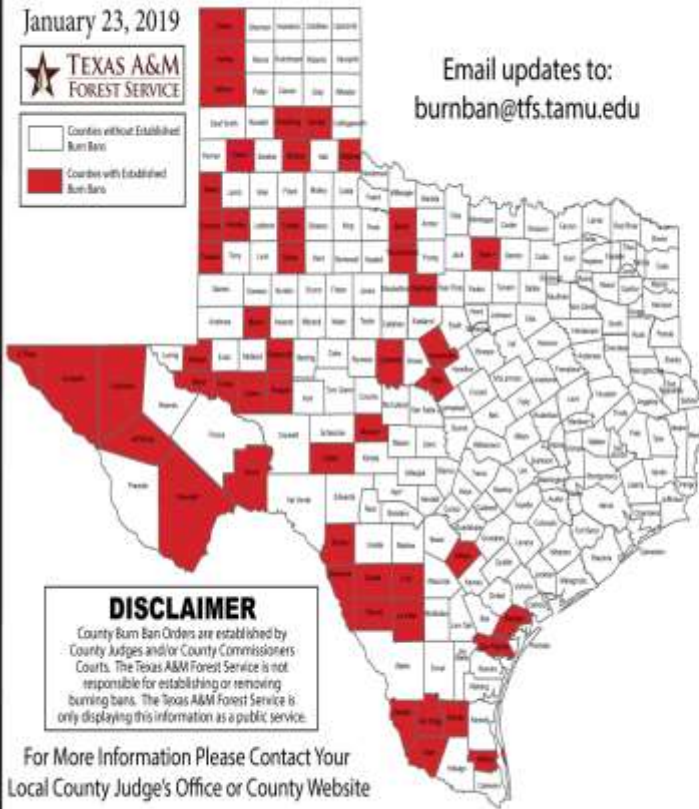
## OUTDOOR BURN BANS

January 23, 2019



Counties without Established Burn Bans  
 Counties with Established Burn Bans

Email updates to:  
burnban@tfs.tamu.edu



### Counties with Burn Bans: 49

- Armstrong
- Baylor\*
- Brewster
- Briscoe
- Brock
- Castro
- Childress
- Cochran
- Coleman
- Comanche
- Crane
- Crosby
- Culberson
- Dallam
- Dawson
- Donley
- El Paso
- Frio\*
- Garza
- Gillespie
- Hartley
- Hockley
- Hudspeth
- Jeff Davis
- Jim Hogg
- Kinney\*
- La Salle
- Martin
- Morisk
- Morand
- Mills
- Clitham
- Polkan
- Rehago
- San Patricio
- Ster
- Stephens
- Sutton
- Tennil
- Throckmorton
- Upton
- Ward
- Wilbacy
- Wilson
- Winkler\*
- Wise\*
- Yoakum
- Zapata
- Zavala

### DISCLAIMER

County Burn Ban Orders are established by County Judges and/or County Commissioners Courts. The Texas A&M Forest Service is not responsible for establishing or removing burning bans. The Texas A&M Forest Service is only displaying this information as a public service.

For More Information Please Contact Your Local County Judge's Office or County Website

RED FLAG WARNINGS: [www.weather.gov](http://www.weather.gov)

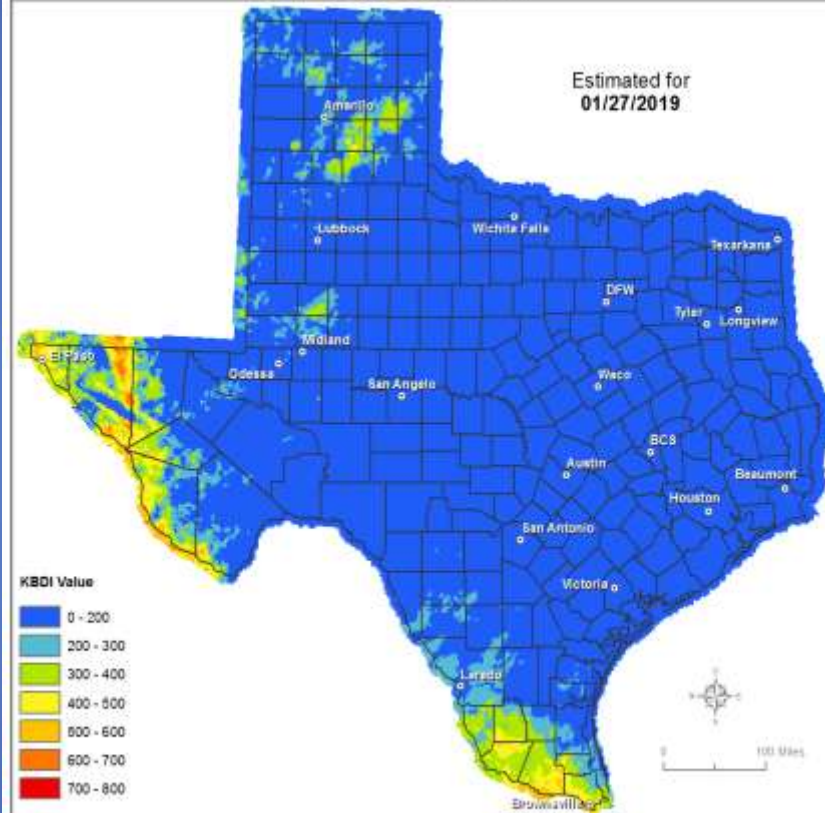
Burn Ban RSS feed available at <http://tfsfrp.tamu.edu/wildfires/BurnBan.xml>

\* Burn ban modified during a Red Flag Warning day  
\* Burn ban modified based on County for specific

## Keetch-Byram Drought Index

(4 km x 4 km resolution)

Estimated for  
01/27/2019



### KBDI Value

- 0 - 200
- 200 - 300
- 300 - 400
- 400 - 500
- 500 - 600
- 600 - 700
- 700 - 800

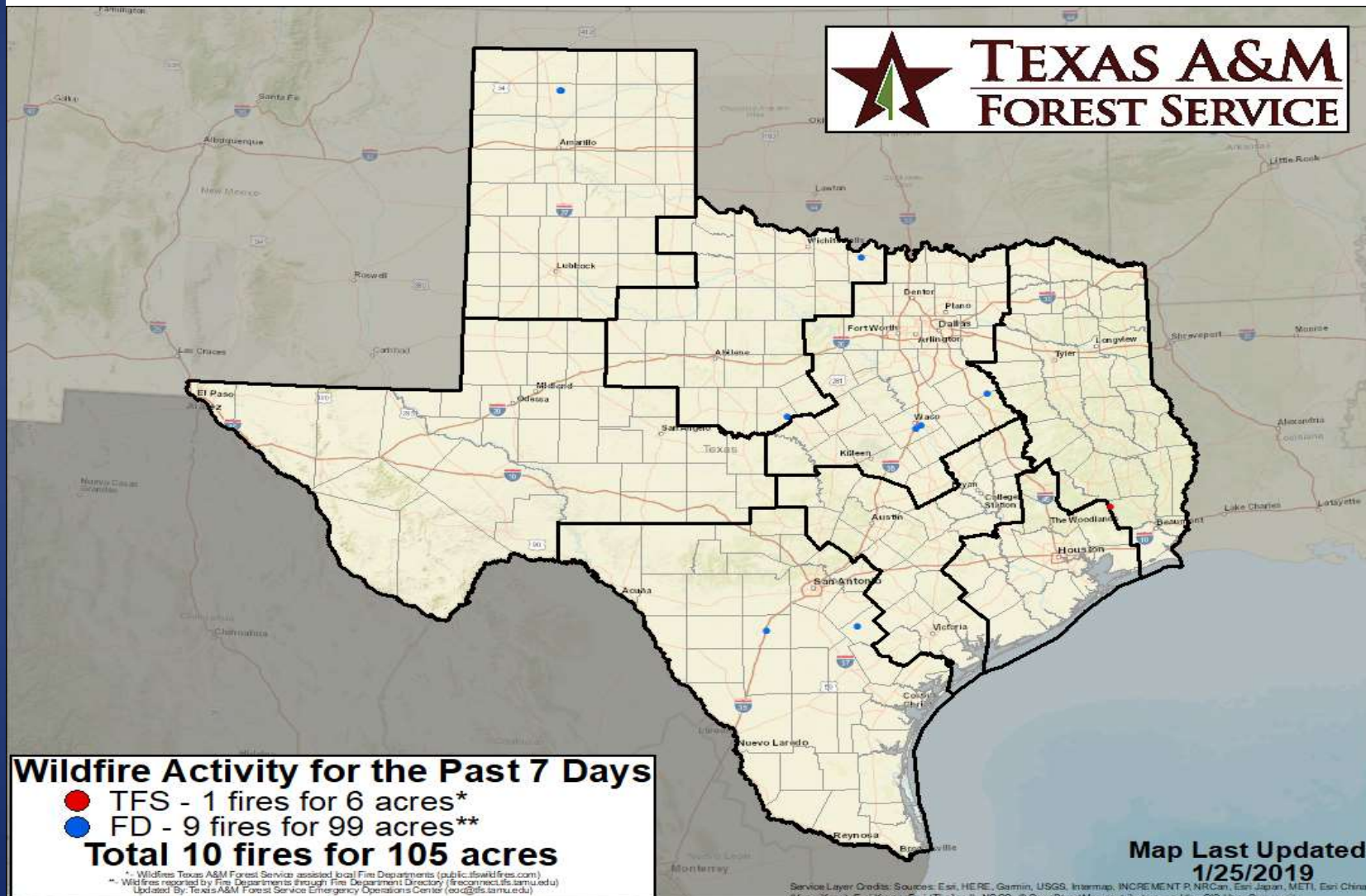
TEXAS A&M  
AGRI LIFE  
RESEARCH

Produced by TAMU Spatial Sciences Laboratory  
in partnership with Texas A&M Forest Service

TEXAS A&M  
FOREST SERVICE

# Fire Activity (\*Last 24 Hours)

Reports 6 (no change) fires and 45 (no change) acres destroyed this year. There are 49 (no change) counties with burn bans. The Keetch–Byram Drought Index list 2 (no change) counties with an average over 400.





# Training

DATES		TITLE	COURSE	LOCATION
01/15/19	02/16/19	Community Emergency Response Team (CERT) Course	G-317	Leander
01/28/19	01/31/19	Debris Management	G-202	Marble Falls
01/28/19	1/31/19	Instructional Presentation and Evaluation Skills	G-141	Houston

# Exercises

DATE(S)		AGENCY/LOCATION	EXERCISE
1/28/19	1/31/19	North Central Texas Council of Governments/Frisco	Interop X
1/29/19	1/29/19	FEMA Emergency Management Institute	Agriculture/TTX

# Statewide Significant Events

DATE(S)		LOCATION	EVENT
01/08/19	05/27/19	Austin	86 <sup>th</sup> Texas Legislature
01/18/19	02/09/18	Fort Worth	Fort Worth Stock Show and Rodeo