

# Texas Department of Public Safety Texas Division of Emergency Management

## Texas State Operations Center



### Situation Awareness Brief



Thursday, January 24<sup>th</sup> 2019  
As of 0900 CST

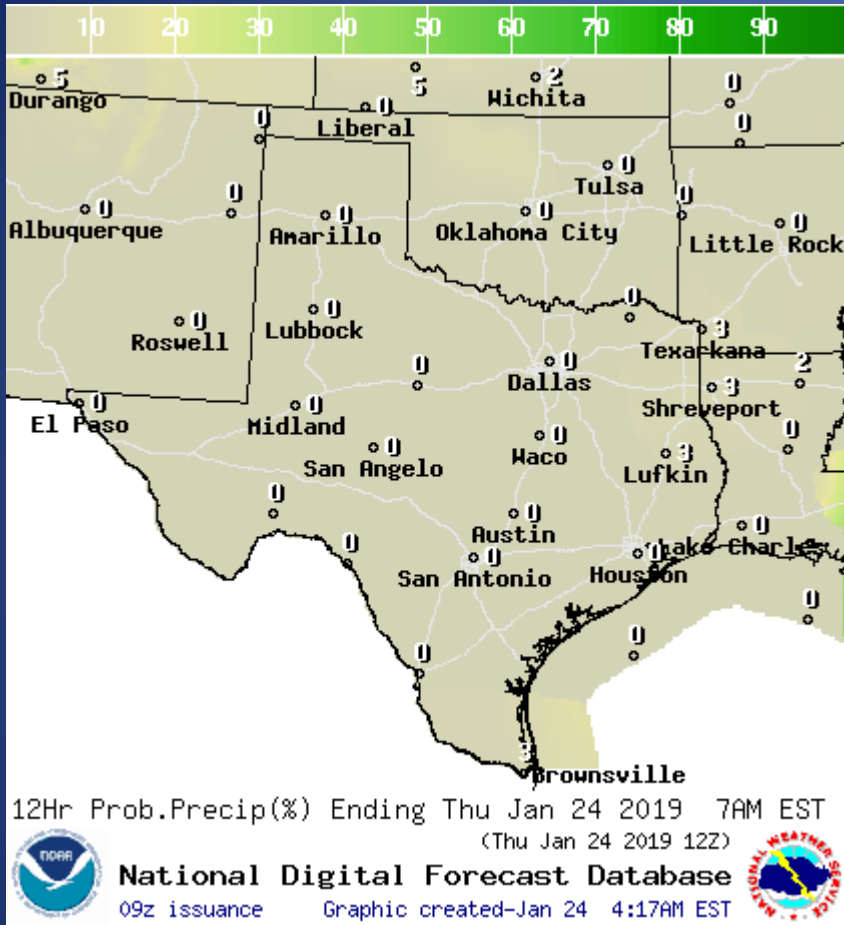
# Incidents Reported to the State Operations Center (last 24 hours)

DATE	EVENT / INCIDENT	LOCATION (City/County)	Final Report: Y/N
01/23/19	Final Report of a Road Closure (US 79) and Perishable Goods Incident at the Anderson and Cherokee County Line	Anderson County	Y
01/24/19	Initial and Final Report of a Perishable Goods Incident	Goliad County	Y

## Informational Products Distributed by the State Operations Center

DATE	SUBJECT
01/23/19	NWS Lake Charles LA - Weather Update: 330 pm Wed 1.23.19
01/24/19	Daily NWS Threat Brief for Thursday, January 24, 2019 for FEMA Region 6

# Weather Forecast

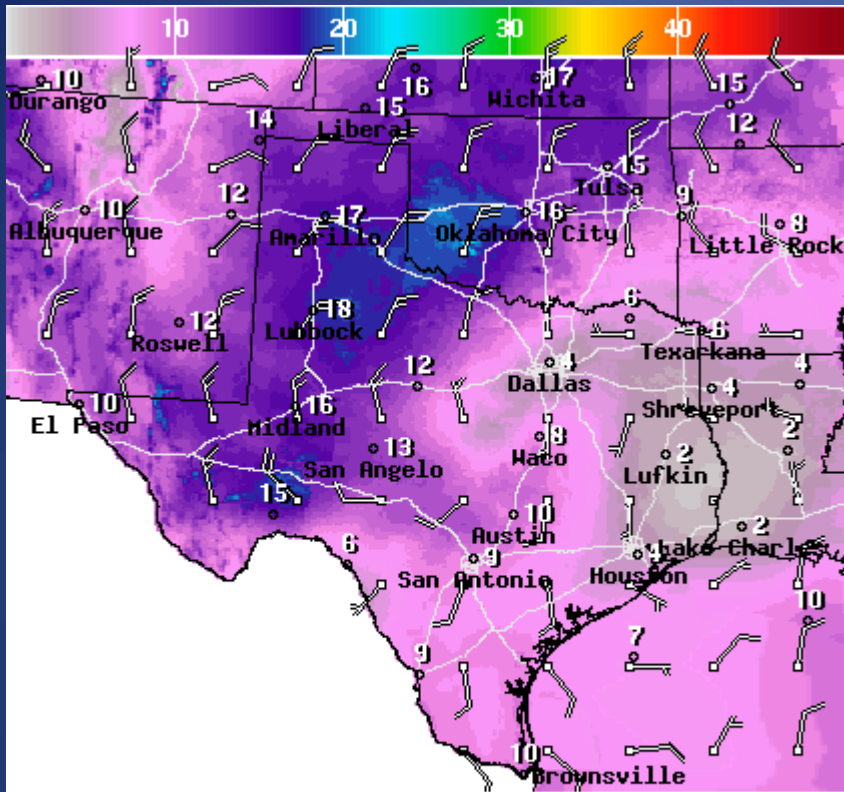


Highs



Lows

# Weather Forecast

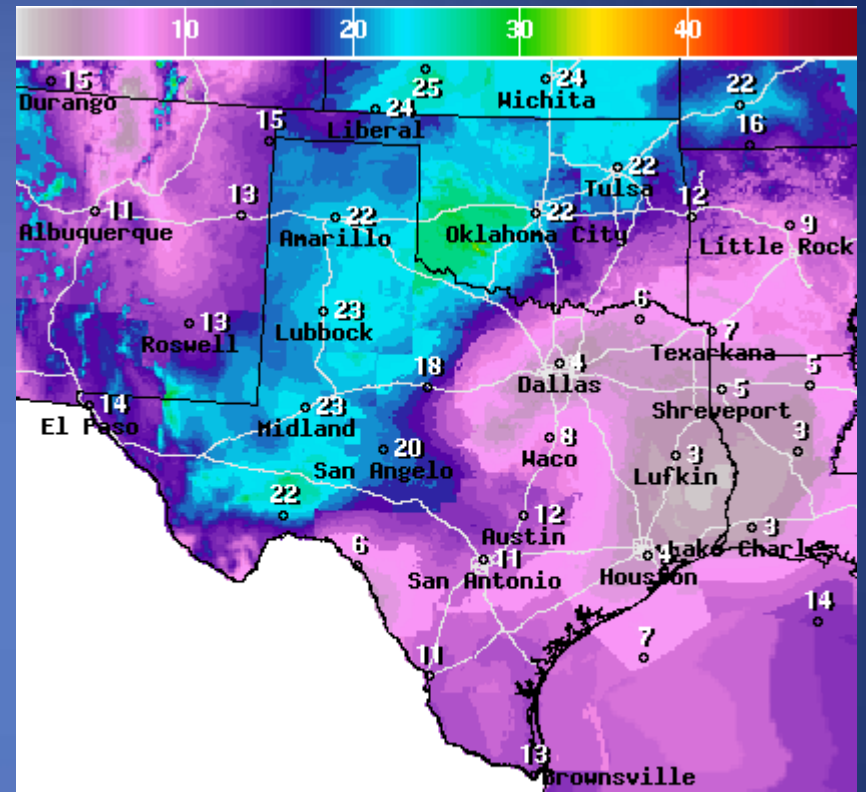


WindSpd(Kts) & WindDir For Thu Jan 24 2019 4PM EST  
(Thu Jan 24 2019 21Z)



National Digital Forecast Database

09z issuance Graphic created-Jan 24 4:18AM EST



Wind Gust(Kts) Thu Jan 24 2019 4PM EST  
(Thu Jan 24 2019 21Z)



National Digital Forecast Database

09z issuance Graphic created-Jan 24 4:20AM EST



## Wind Speeds

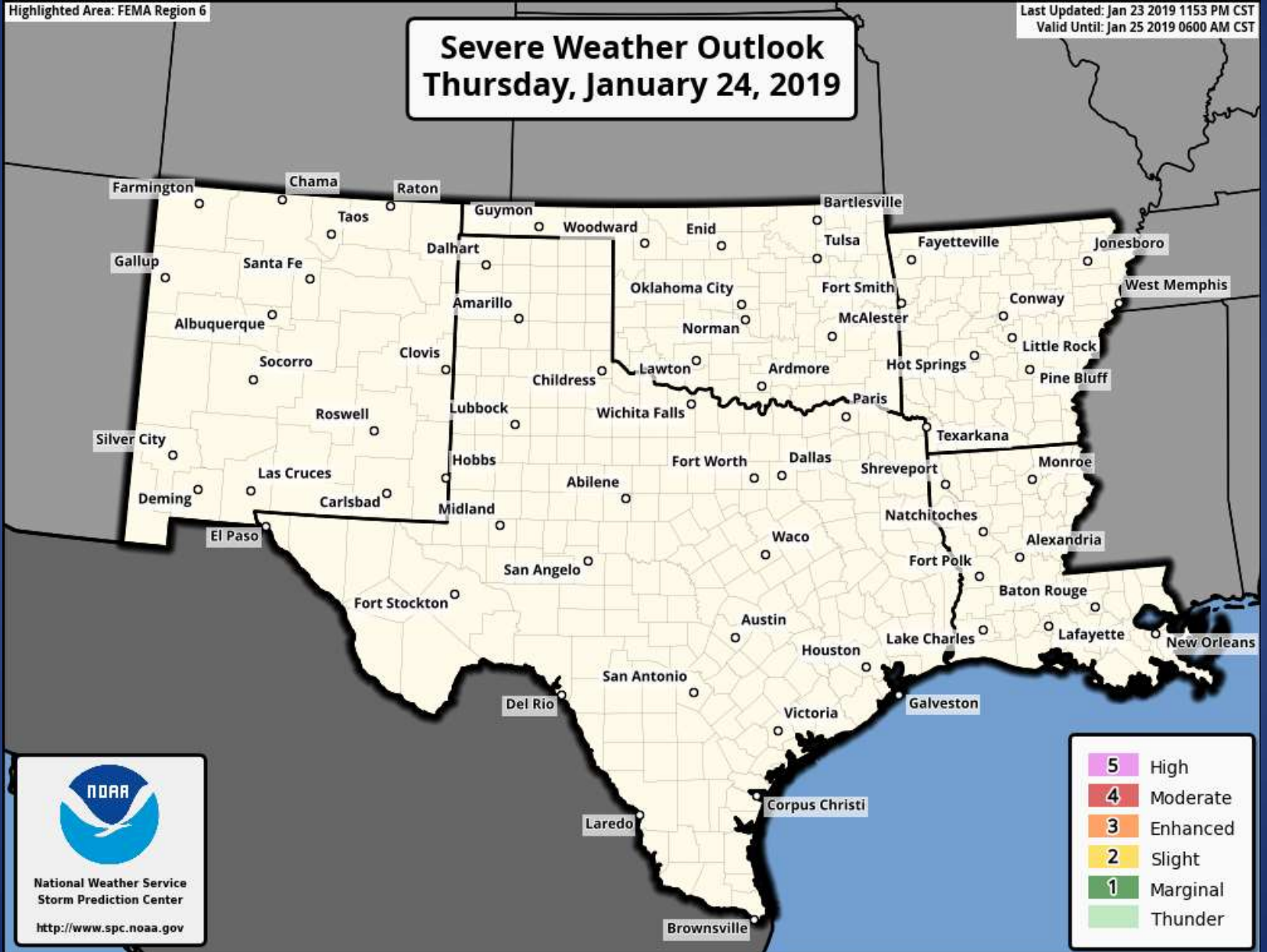
## Gusts

# Hazardous Weather

Highlighted Area: FEMA Region 6

Last Updated: Jan 23 2019 1153 PM CST  
Valid Until: Jan 25 2019 0600 AM CST

## Severe Weather Outlook Thursday, January 24, 2019



National Weather Service  
Storm Prediction Center

<http://www.spc.noaa.gov>

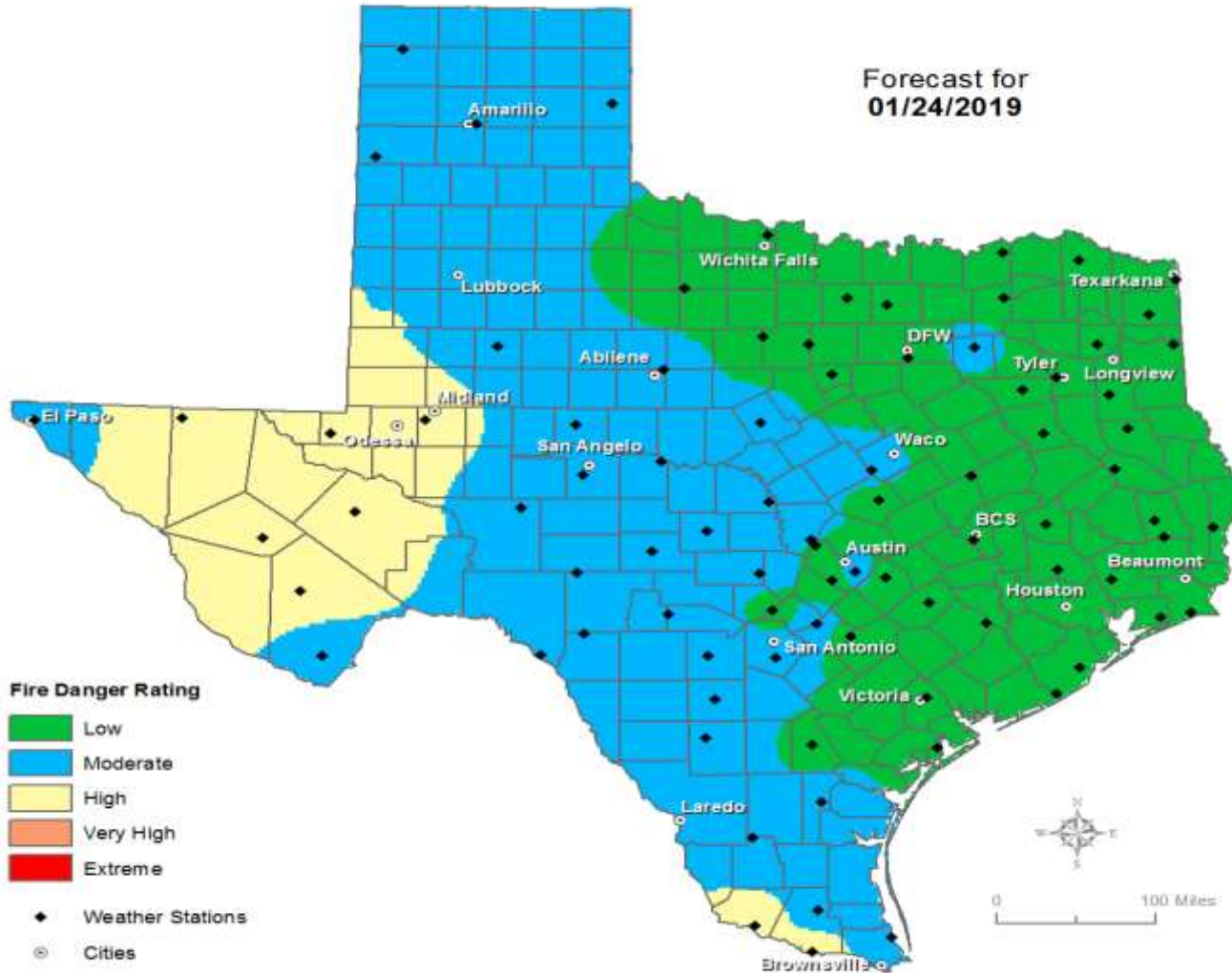
# Weather Warning/Advisories Issued

DATE	WARNING TYPE	LOCATION
01/24/19	Flood Warning	Neches River Near Evadale Affecting Hardin and Jasper Counties; Neches River Near Town Bluff affecting Jasper and Tyler Counties; Sabine River Near Bon Wier Affecting Newton County

# Fire Danger Forecast

## Forecast Fire Danger

Forecast for  
01/24/2019



# Burn Bans and KBDI INDEX

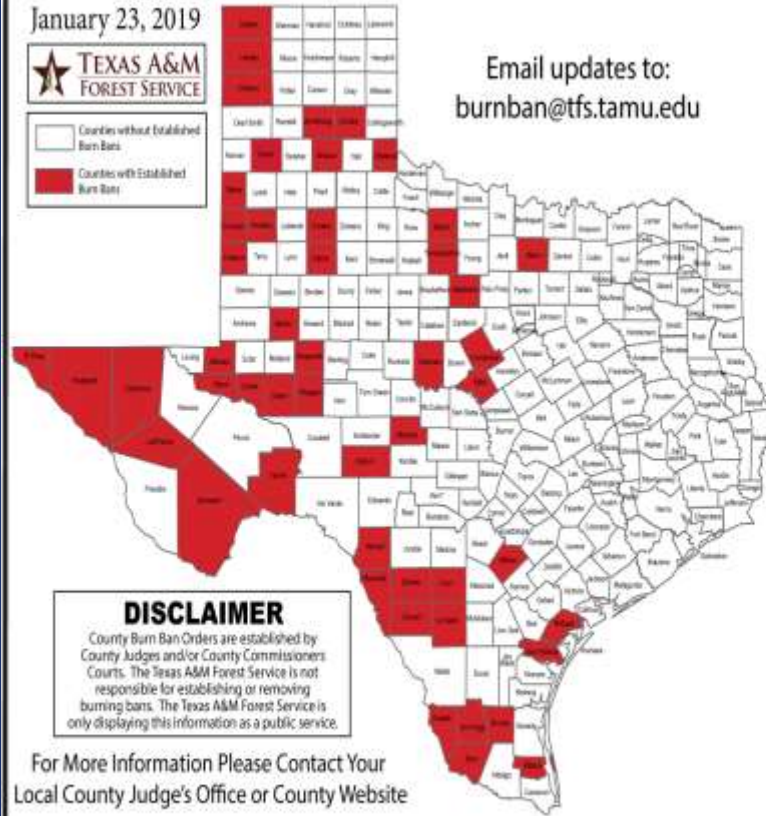
## OUTDOOR BURN BANS

January 23, 2019



Counties without Established Burn Bans  
Counties with Established Burn Bans

Email updates to:  
[burnban@tfs.tamu.edu](mailto:burnban@tfs.tamu.edu)



Counties with Burn Bans: 49

- Armstrong
- Baylor\*
- Brewster
- Briscoe
- Brooks
- Castro
- Childress
- Cochran
- Coleman
- Comanche
- Crane
- Crosby
- Culberson
- Dallam
- Dimmit
- Dorley
- El Paso
- Frio\*
- Garcia
- Gillescock
- Hartley
- Hockley
- Hudspeth
- Jeff Davis
- Jim Hogg
- Kimney\*
- La Salle
- Martin
- Maverick
- Mesard
- Mills
- Oldham
- Reagan
- Refugio
- San Patricio
- Starr
- Stephens
- Sutton
- Terrell
- Throckmorton
- Upton
- Ward
- Wilacy
- Wilson
- Winkler\*
- Wise\*
- Yoakum
- Zapata
- Zenile

### DISCLAIMER

County Burn Ban Orders are established by County Judges and/or County Commissioners Courts. The Texas A&M Forest Service is not responsible for establishing or removing burning bans. The Texas A&M Forest Service is only displaying this information as a public service.

For More Information Please Contact Your Local County Judge's Office or County Website

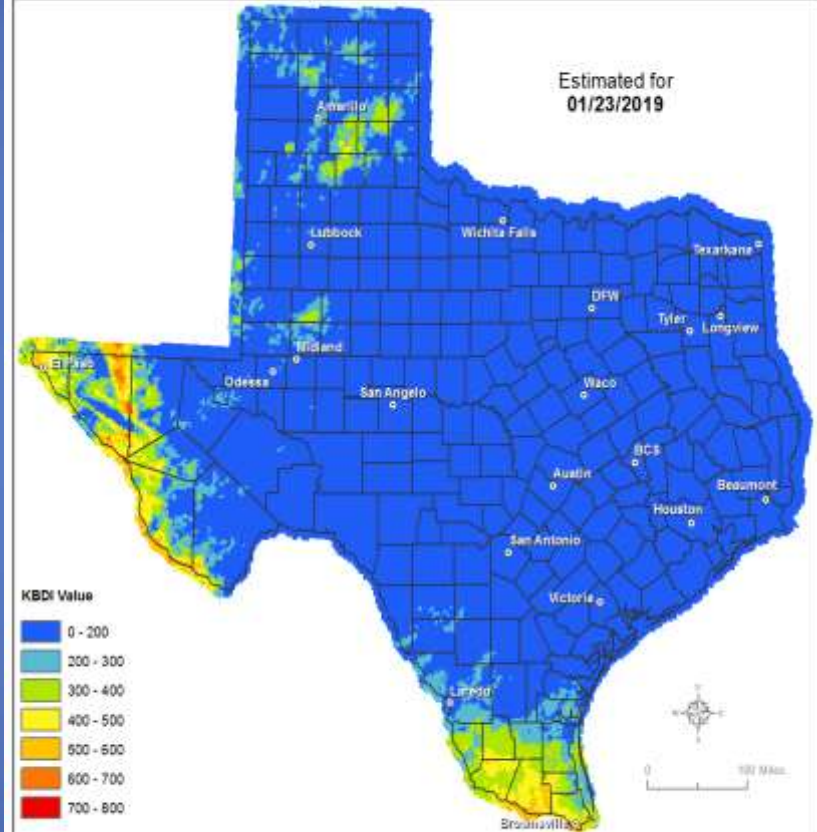
RED FLAG WARNINGS: [www.weather.gov](http://www.weather.gov)  
Burn Ban RSS feed available at <http://tfsfrp.tamu.edu/wildfires/BurnBan.xml>

\* Asterisk indicates a Red Flag Warning Day  
\* Burn Ban includes the County for public


## Keetch-Byram Drought Index

(4 km x 4 km resolution)

Estimated for  
01/23/2019



KBDI Value



TEXAS A&M  
AGRI LIFE  
RESEARCH

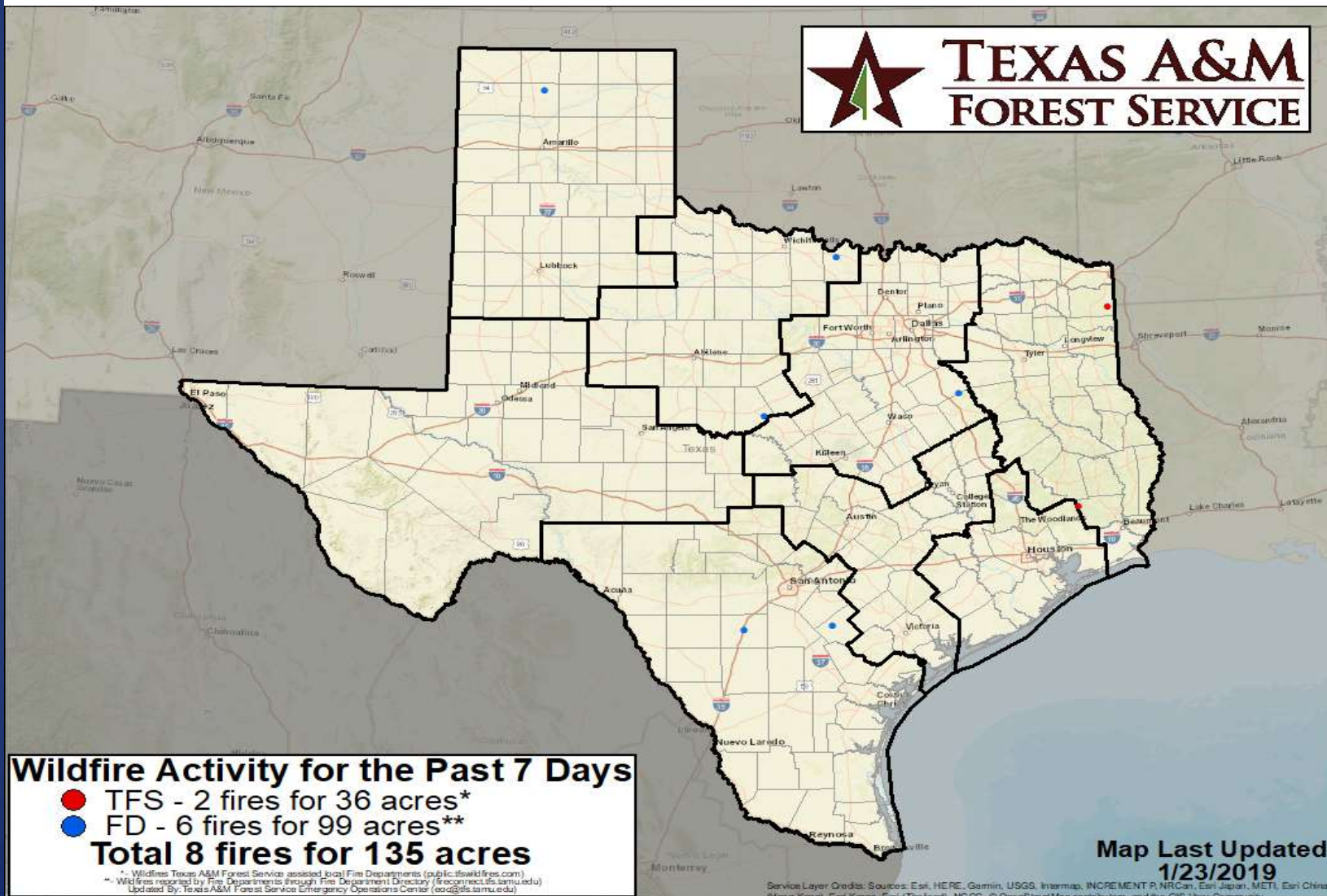
Produced by TAMU Spatial Sciences Laboratory  
in partnership with Texas A&M Forest Service

TEXAS A&M  
FOREST SERVICE



# Fire Activity (\*Last 24 Hours)

Reports 6 (No Change) fires and 45 (No Change) acres destroyed this year. There are 49 (no change) counties with burn bans. The Keetch–Byram Drought Index list 2 (no change) counties with an average over 400.



# Training

DATES		TITLE	COURSE	LOCATION
01/08/19	01/24/19	Community Emergency Response Team (CERT) Course	G-317	Weslaco
01/08/19	01/26/19	Community Emergency Response Team (CERT) Course	G-317	San Marcos
01/15/19	02/16/19	Community Emergency Response Team (CERT) Course	G-317	Leander
01/22/19	01/25/19	NFPA 1006 2013 Edition Confined Space Rescue Levels I and II Training (Pro-Board Certificates)	H-503	Marble Falls
01/23/19	01/25/19	Intermediate Incident Command System for Expanding Incidents	G-300	Fort Worth
01/24/19	01/24/19	HazMat Refresher Training	H-302	Dallas
01/24/19	01/24/19	Disaster Accounting 101 (Module 3)	T-600.c	Dallas
01/24/19	01/24/19	Texas Public Officials Workshop	G-200	Houston
01/24/19	01/24/19	Texas Public Officials Workshop	G-200	Victoria
01/24/19	01/25/19	Advanced Incident Command System, Command and General Staff	G-400	Wichita Falls
01/24/19	01/25/19	Advanced Incident Command System, Command and General Staff	G-400	Round Rock
01/25/19	01/25/19	Disaster Accounting 101 (Module 4)	T-600.d	Dallas

# Statewide Significant Events

DATE(S)		LOCATION	EVENT
01/08/19	05/27/19	Austin	86 <sup>th</sup> Texas Legislature
01/18/19	02/09/18	Fort Worth	Fort Worth Stock Show and Rodeo