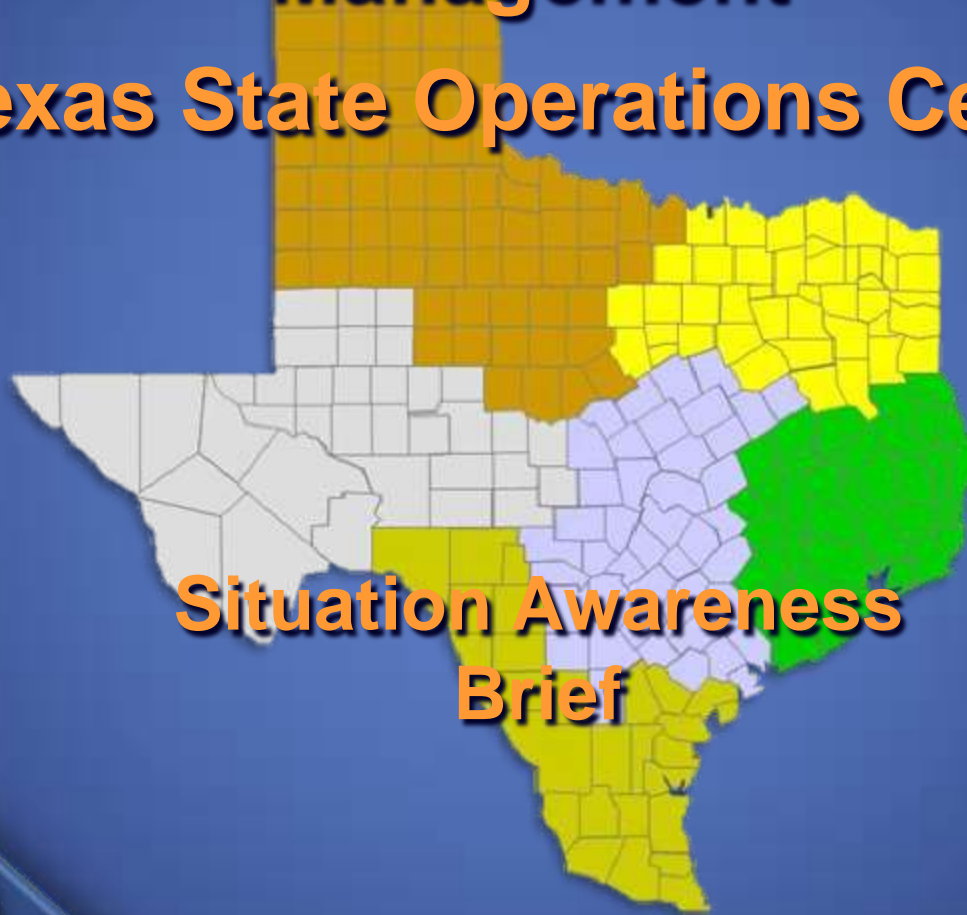


# Texas Department of Public Safety Texas Division of Emergency Management

## Texas State Operations Center



### Situation Awareness Brief



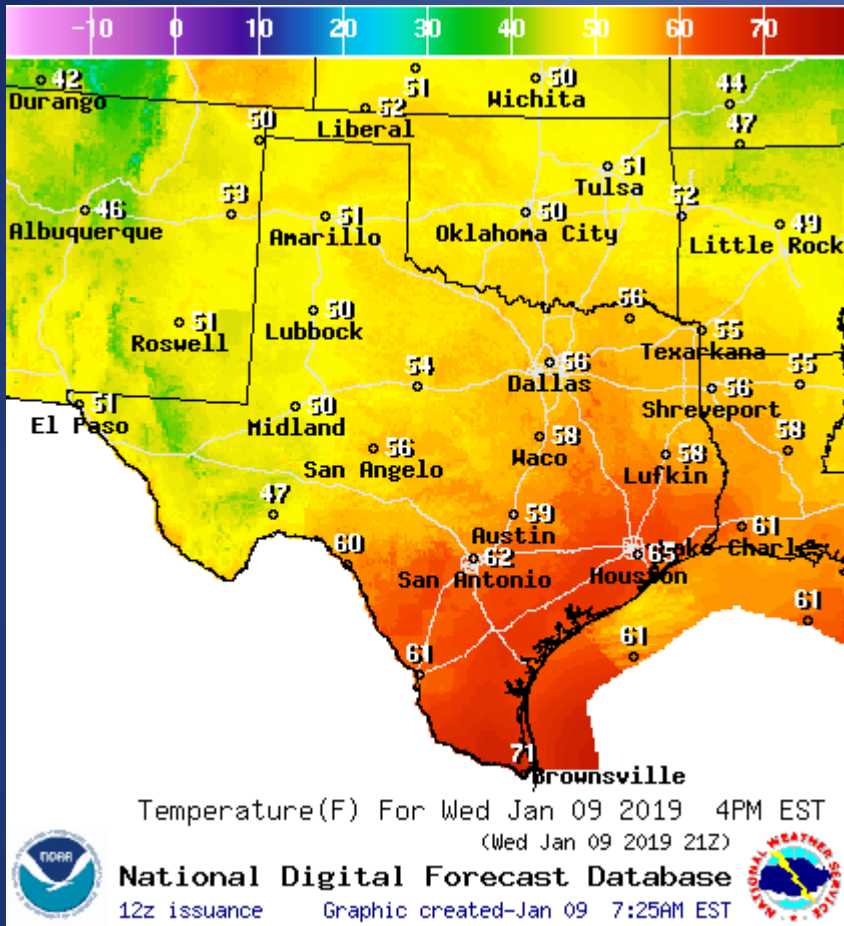
Wednesday, January 9<sup>th</sup> 2019  
As of 0900 CST

# Informational Products

## Distributed by the State Operations Center

<b>DATE</b>	<b>SUBJECT</b>
01/08/19	NWS West Gulf River Forecast Center - More Rain and River Flooding Expected
01/09/19	Daily NWS Threat Brief for Wednesday, January 9, 2019 for FEMA Region 6

# Weather Forecast

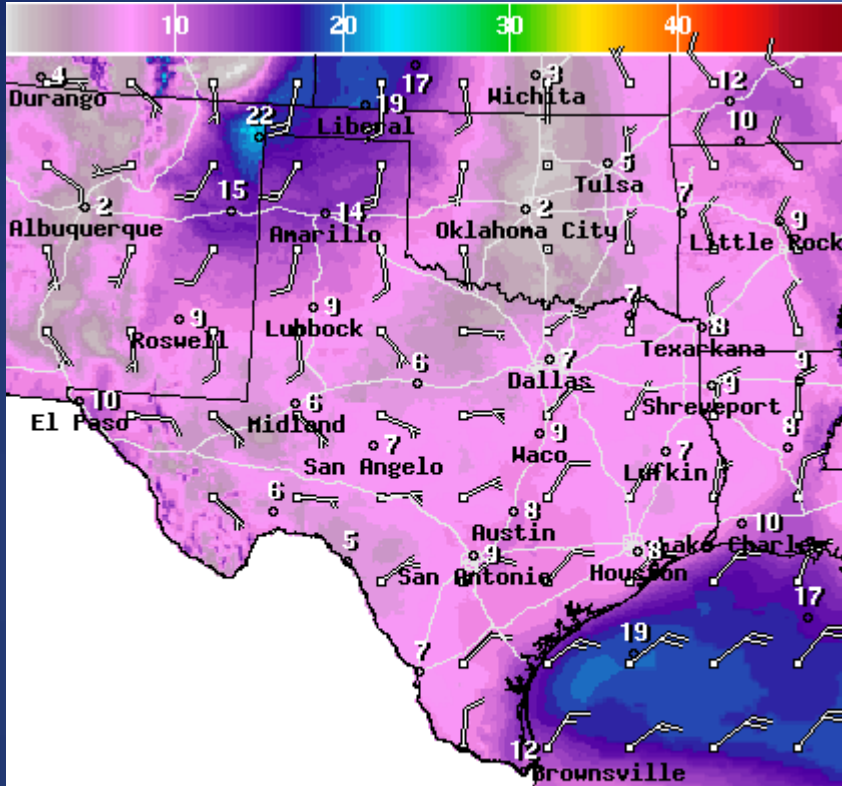


## Highs



## Lows

# Weather Forecast



WindSpd(Kts) & WindDir For Wed Jan 09 2019 4PM EST  
(Wed Jan 09 2019 21Z)

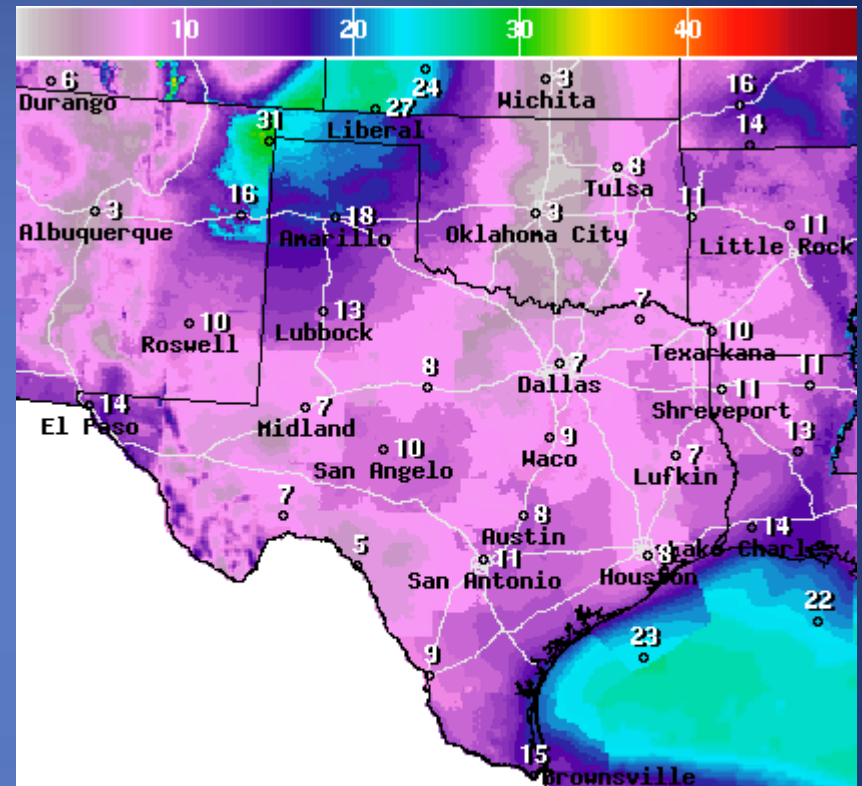


National Digital Forecast Database

12z issuance Graphic created-Jan 09 7:32AM EST



## Wind Speeds



Wind Gust(Kts) Wed Jan 09 2019 4PM EST  
(Wed Jan 09 2019 21Z)



National Digital Forecast Database

11z issuance Graphic created-Jan 09 6:34AM EST



## Gusts

# Hazardous Weather

Highlighted Area: FEMA Region 6

Last Updated: Jan 09 2019 0621 AM CST  
Valid Until: Jan 10 2019 0600 AM CST

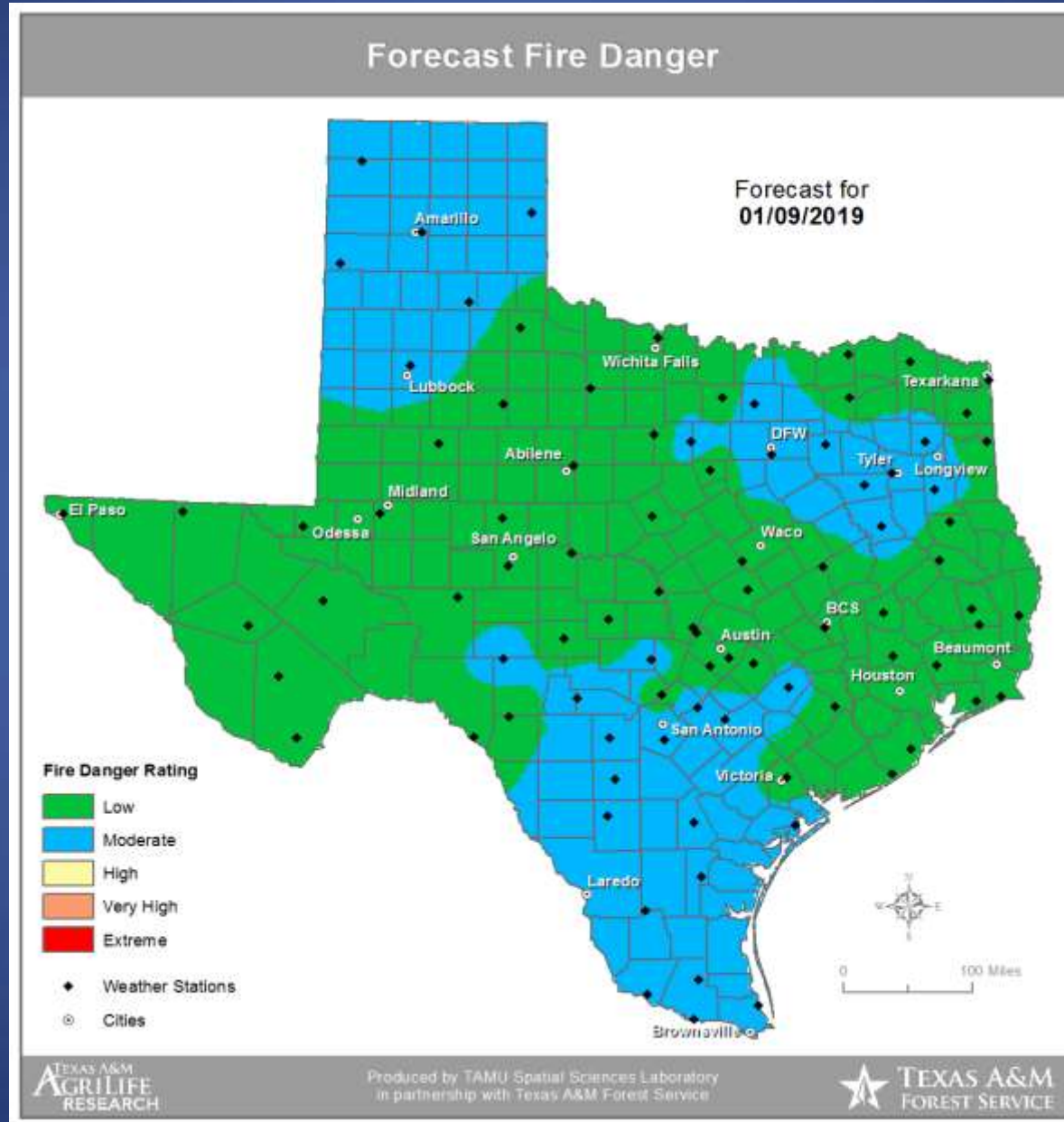
## Severe Weather Outlook Wednesday, January 09, 2019



National Weather Service  
Storm Prediction Center

<http://www.spc.noaa.gov>

# Fire Danger Forecast



# Burn Bans and KBDI INDEX

## OUTDOOR BURN BANS

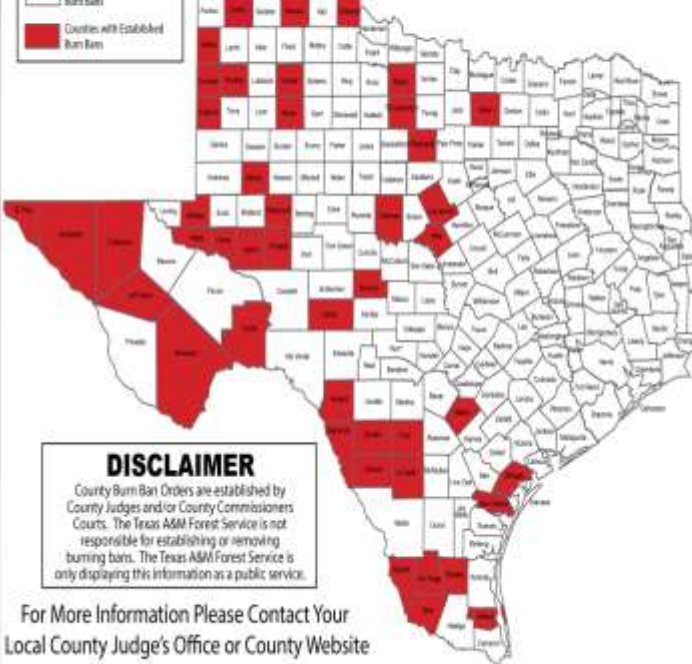
January 09, 2019



Email updates to:  
burnban@tfs.tamu.edu

Counties with Burn Bans: 49

- Armstrong
- Bayler\*
- Brewster
- Briscoe
- Brooks
- Castro
- Childress
- Cochran
- Coleman
- Comanche
- Crane
- Crosby
- Culberson
- Dallas
- Dimmit
- Donley
- El Paso
- Frio\*
- Garza
- Glasscock
- Hartley
- Hockley
- Hudspeth
- Jeff Davis
- Jim Hogg
- Kinney\*
- La Salle
- Martin
- Maverick
- Menard
- Mills
- Oldham
- Reagan
- Reifeljo
- San Patricio
- San
- Stephens
- Sutton
- Terrell
- Throckmorton
- Upton
- Ward
- Wilcox
- Wilson
- Winkler\*
- Wise\*
- Yoakum
- Zavala



### DISCLAIMER

County Burn Ban Orders are established by County Judges and/or County Commissioners Courts. The Texas A&M Forest Service is not responsible for establishing or removing burning bans. The Texas A&M Forest Service is only displaying this information as a public service.

For More Information Please Contact Your Local County Judge's Office or County Website

RED FLAG WARNINGS: [www.weather.gov](http://www.weather.gov)

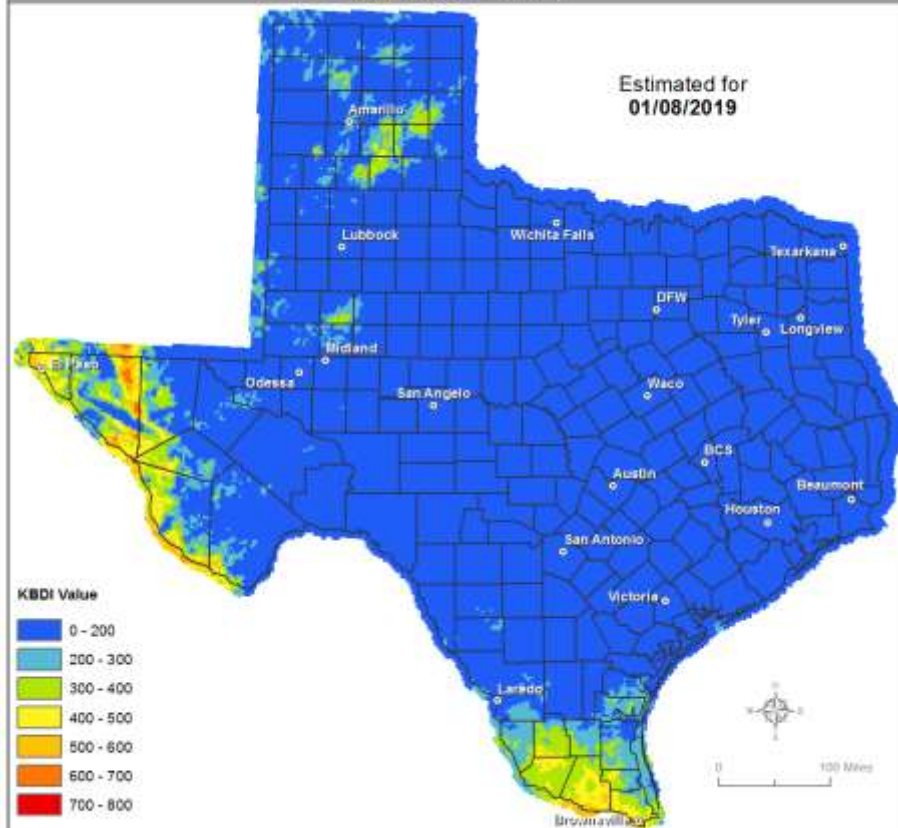
Burn Ban RSS feed available at <http://tfsfrp.tamu.edu/wildfires/BurnBan.xml>

\* Burn Ban in effect during Red Flag Warning day  
\* Burn Ban in effect but not with County for specific

## Keetch-Byram Drought Index

(4 km x 4 km resolution)

Estimated for  
01/08/2019



- KBDI Value
- 0 - 200
  - 200 - 300
  - 300 - 400
  - 400 - 500
  - 500 - 600
  - 600 - 700
  - 700 - 800

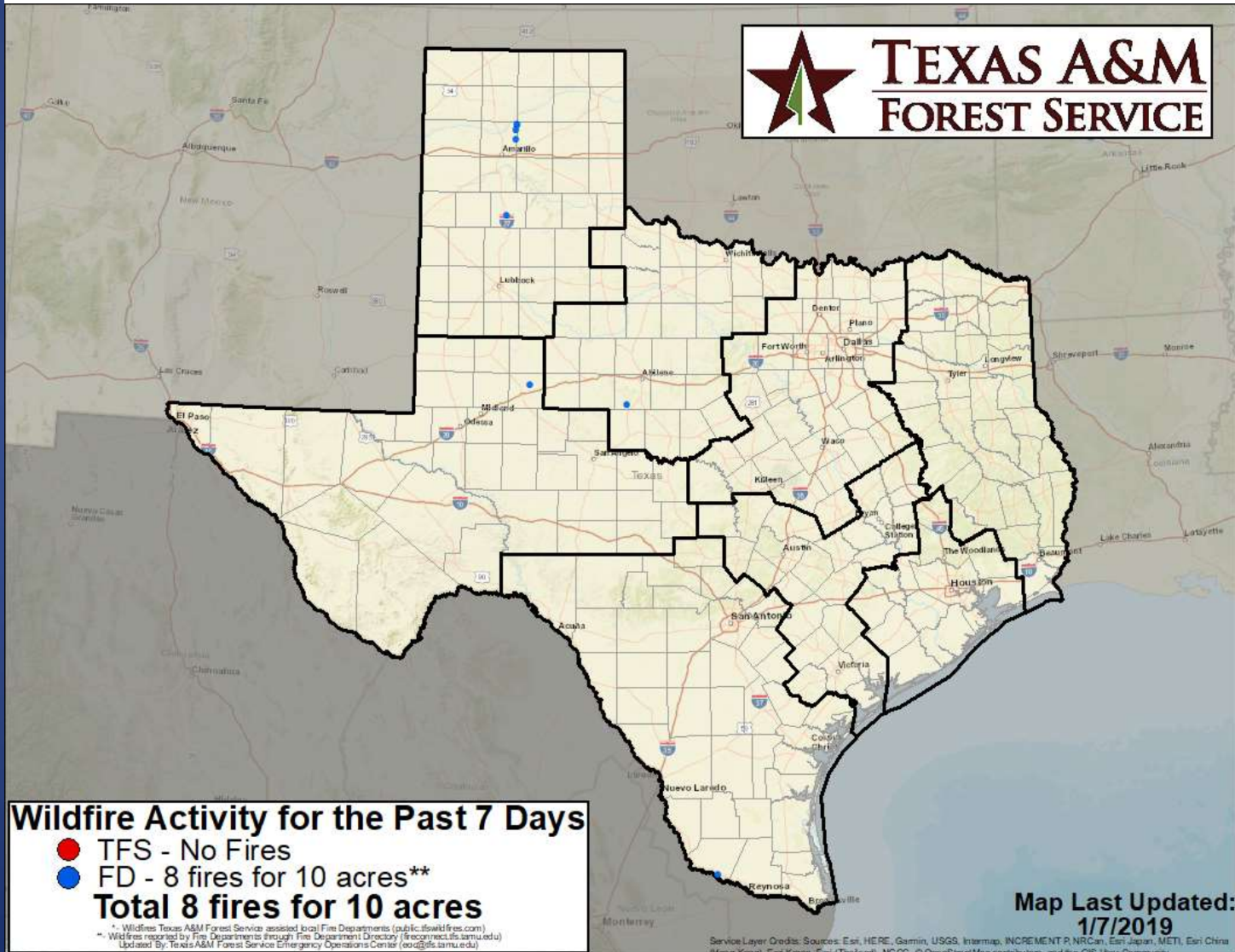
TEXAS A&M  
AGRI LIFE  
RESEARCH

Produced by TAMU Spatial Sciences Laboratory  
in partnership with Texas A&M Forest Service

TEXAS A&M  
FOREST SERVICE

# Fire Activity (\*Last 24 Hours)

Reports 0 (no change) fires and 0 (no change) acres destroyed this year. There are 49 (no change) counties with burn bans. The Keetch–Byram Drought Index list 1 (no change) counties with an average over 400.





# Training

DATES		TITLE	COURSE	LOCATION
01/07/19	01/11/19	NFPA 472 HazMat Technician - Pro-Board Certification	H-501	Pasadena
01/08/19	01/09/19	EOC Management and Operations	G-775	Fort Worth
01/08/19	01/09/19	Intermediate Incident Command System for Expanding Incidents	G-300	Galveston
01/08/19	01/09/19	Intermediate Incident Command System for Expanding Incidents	G-300	Round Rock
01/08/19	01/11/19	NFPA 1006 2013 Edition Confined Space Rescue Levels I and II Training (Pro-Board Certificates)	H-503	Waco
01/08/09	01/26/19	Community Emergency Response Team (CERT) Course	G-317	San Marcos
01/09/19	01/09/19	Homemade Explosive	HME-IQ	Grand Prairie
01/09/19	01/09/19	HazMat Refresher	H-302	College Station
01/09/19	01/09/19	Disaster Accounting 101 (Module 1)	T-600.a	Euless
01/09/19	01/09/19	Texas Public Officials Workshop	G-200	Austin
01/09/19	01/11/19	Intermediate Incident Command System for Expanding Incidents	G-300	Corpus Christi

# Exercises

DATE(S)		AGENCY/LOCATION	EXERCISE
01/09/19	01/09/19	City of Sugar Land/Sugar Land	Table-Top: Dam 3 Table Top
01/09/19	01/09/19	U.S. Army Corps of Engineers/Piney Woods Region	Drill: Cooper Dam Drill

# Statewide Significant Events

DATE(S)		LOCATION	EVENT
01/08/19	05/27/19	Austin	86 <sup>th</sup> Texas Legislature