

# Texas Department of Public Safety Texas Division of Emergency Management

## Texas State Operations Center



### Situation Awareness Brief



Tuesday, January 1<sup>st</sup> 2019  
As of 0900 CST

# Incidents Reported to the State Operations Center (last 24 hours)

DATE	EVENT / INCIDENT	LOCATION (City/County)	Final Report: Y/N
01/01/19	Initial Report of a Road Closure (SH 130 Toll Road)	Travis County	N

## Informational Products Distributed by the State Operations Center

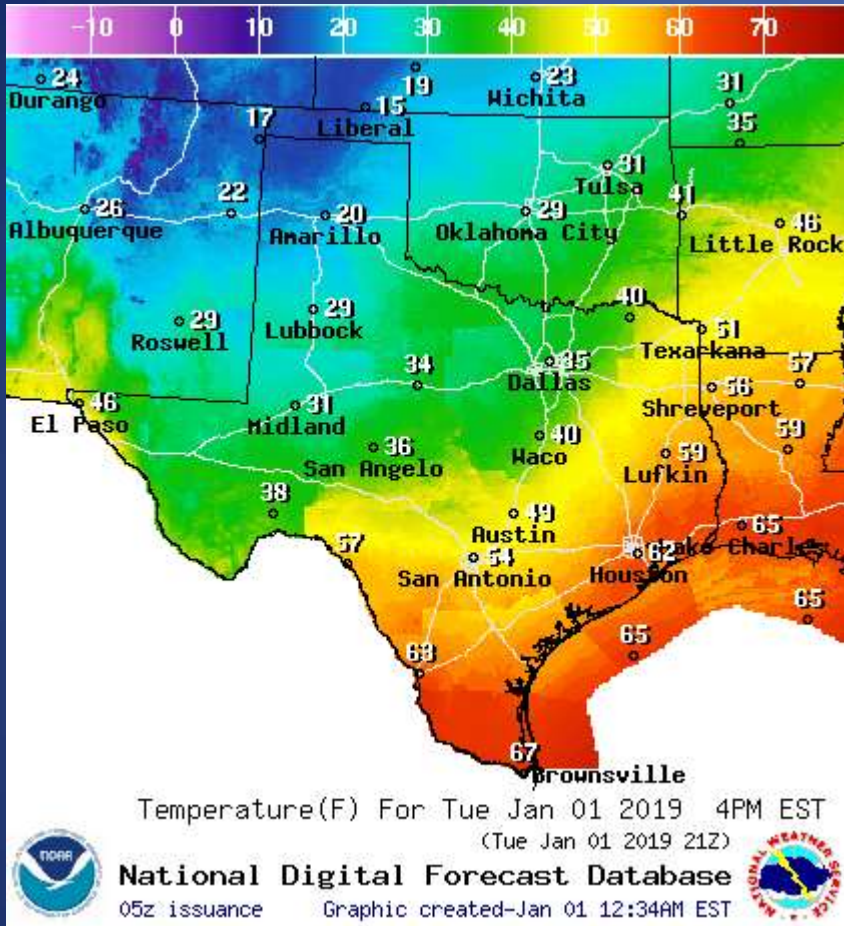
DATE	SUBJECT
12/31/18	NWS Amarillo - NWS Winter Briefing - New Year's Cold and Snow
12/31/18	NWS Fort Worth - Midweek Winter Weather Potential
12/31/18	NWS El Paso - Weather Hazards Outlook for Monday, December 31th, 2018
12/31/18	NWS Norman OK - Winter Weather Update - Mon Dec 31 2018
12/31/19	NWS Lubbock Weather Update - Prolonged Freeze with Light Wintry Precip thru Thursday, Jan 3rd, 2019
12/31/18	NWS Houston/Galveston - Forecast Changes for Wed/Thur (Jan 2-3 2019)
12/31/18	NWS El Paso - Web Briefing Link and Slides (New Years Snow) 123118

# Informational Products

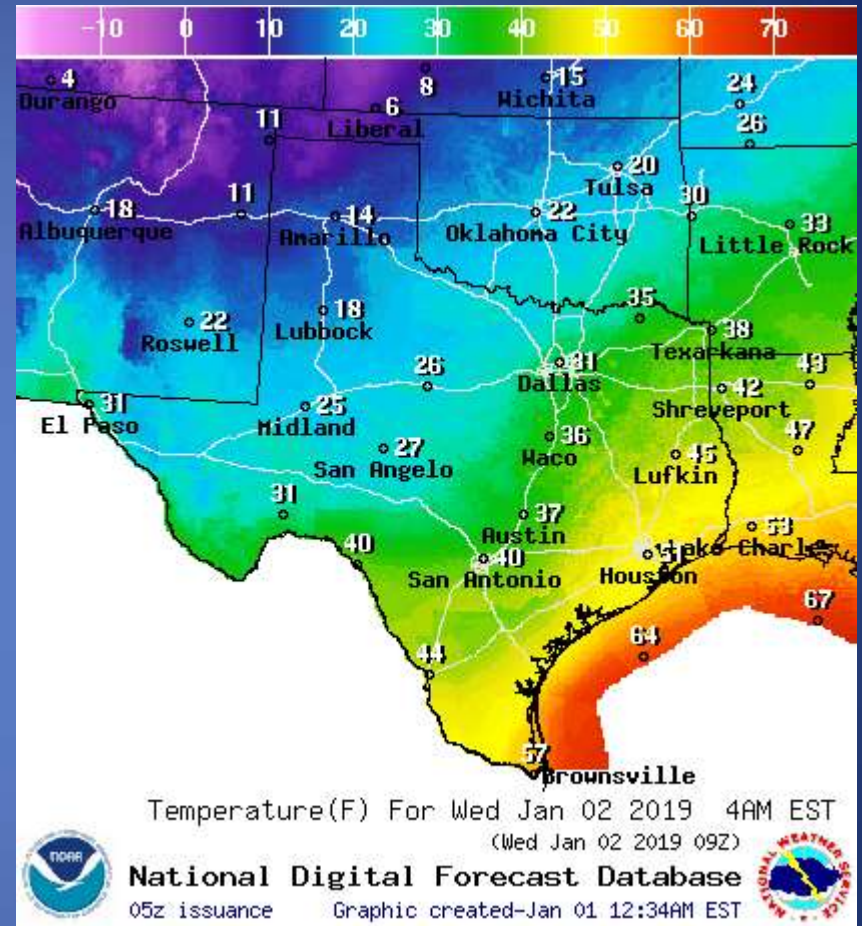
## Distributed by the State Operations Center

DATE	SUBJECT
12/31/18	NWS Austin/San Antonio: Chance of Light Freezing Rain across the Hill Country Tuesday Night through Wednesday Night
12/31/18	NWS Shreveport: Flood Threat Possible Wednesday Through Thursday Evening
01/01/19	NWS Amarillo: Winter Briefing for Wednesday, January 2 - Thursday, January 3
01/01/19	NWS Austin/San Antonio: Update on Dense Fog This Morning, Chance of Light Freezing Rain across the Hill Country Tonight through Wednesday Night
01/01/19	NWS Lake Charles, LA: Heavy Rainfall Potential Wednesday and Thursday
01/01/19	NWS Midland/Odessa: High Wind Warning for the Guadalupe Mountains affecting Culberson County
01/01/19	Daily NWS Threat Brief for Tuesday, January 1, 2019 for FEMA Region 6
01/01/19	NWS Houston/Galveston: Locally Heavy Rainfall possible

# Weather Forecast

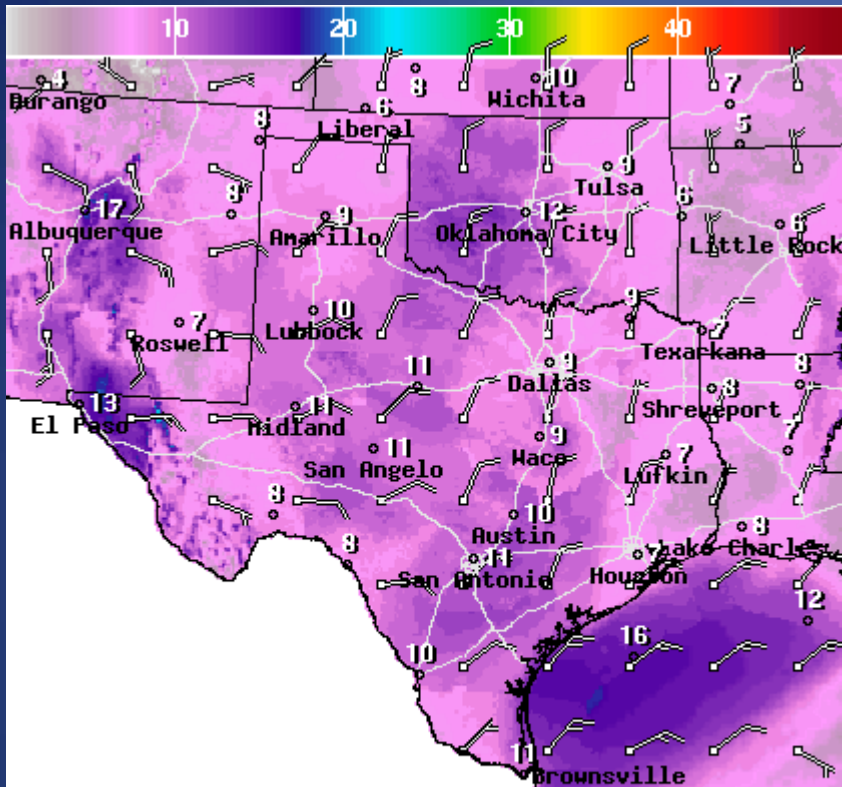




## Highs



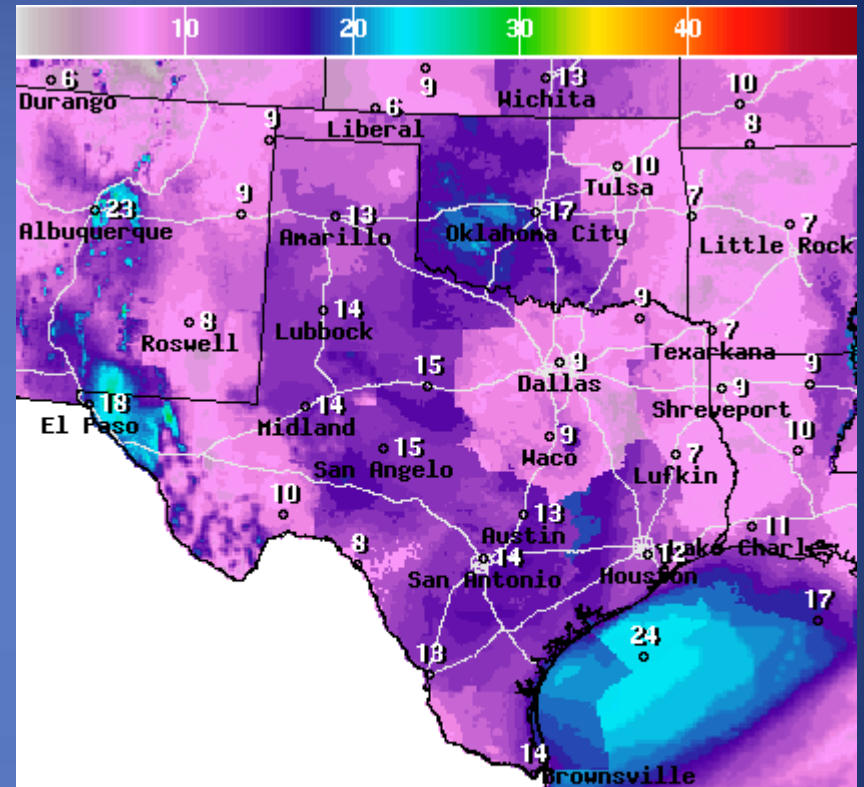
## Lows

# Weather Forecast



 National Digital Forecast Database  
05z issuance Graphic created-Jan 01 12:38AM EST 

## Wind Speeds



 National Digital Forecast Database  
05z issuance Graphic created-Jan 01 12:23AM EST 

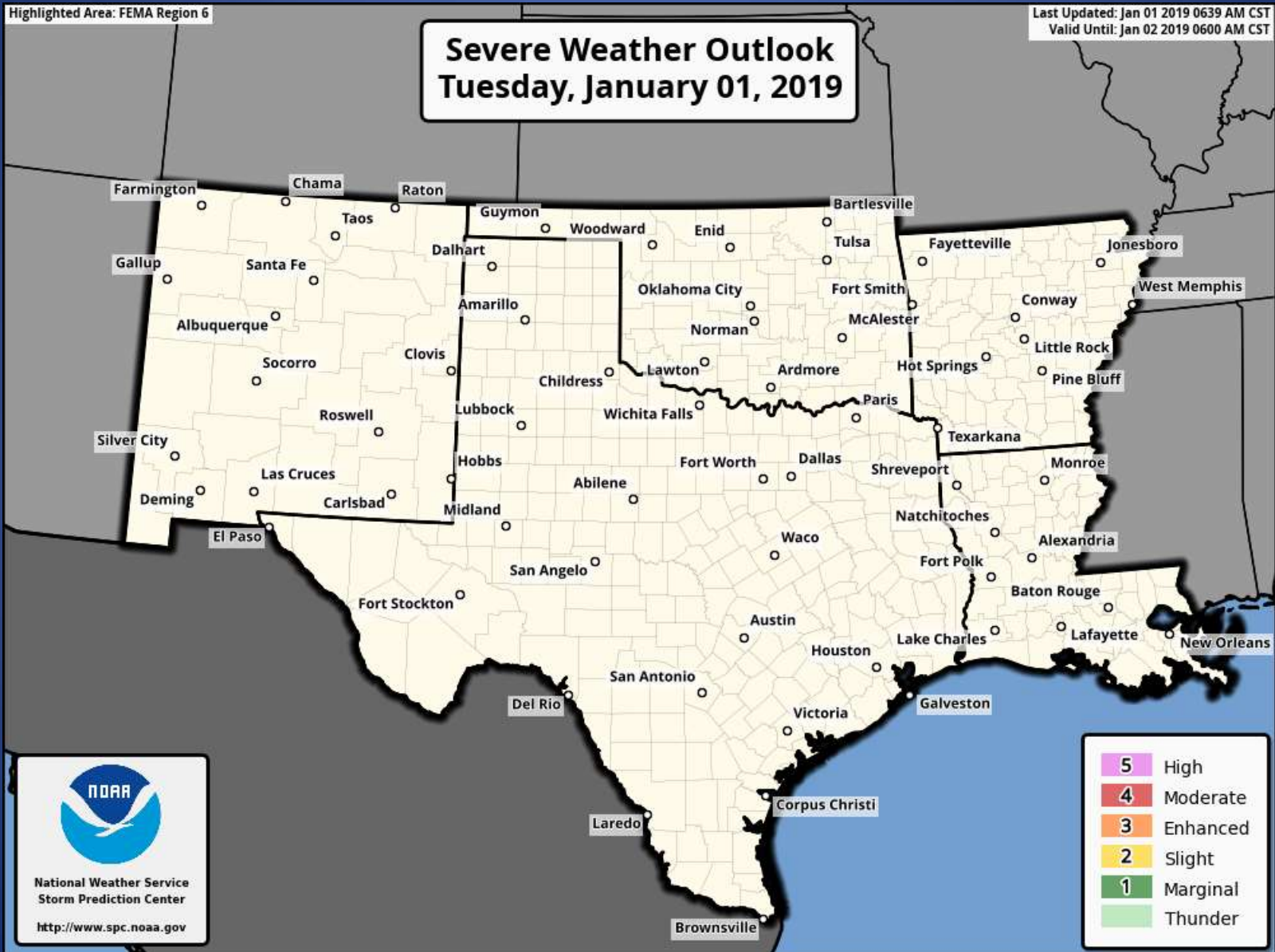
## Gusts

# Hazardous Weather

Highlighted Area: FEMA Region 6

Last Updated: Jan 01 2019 0639 AM CST  
Valid Until: Jan 02 2019 0600 AM CST

## Severe Weather Outlook Tuesday, January 01, 2019

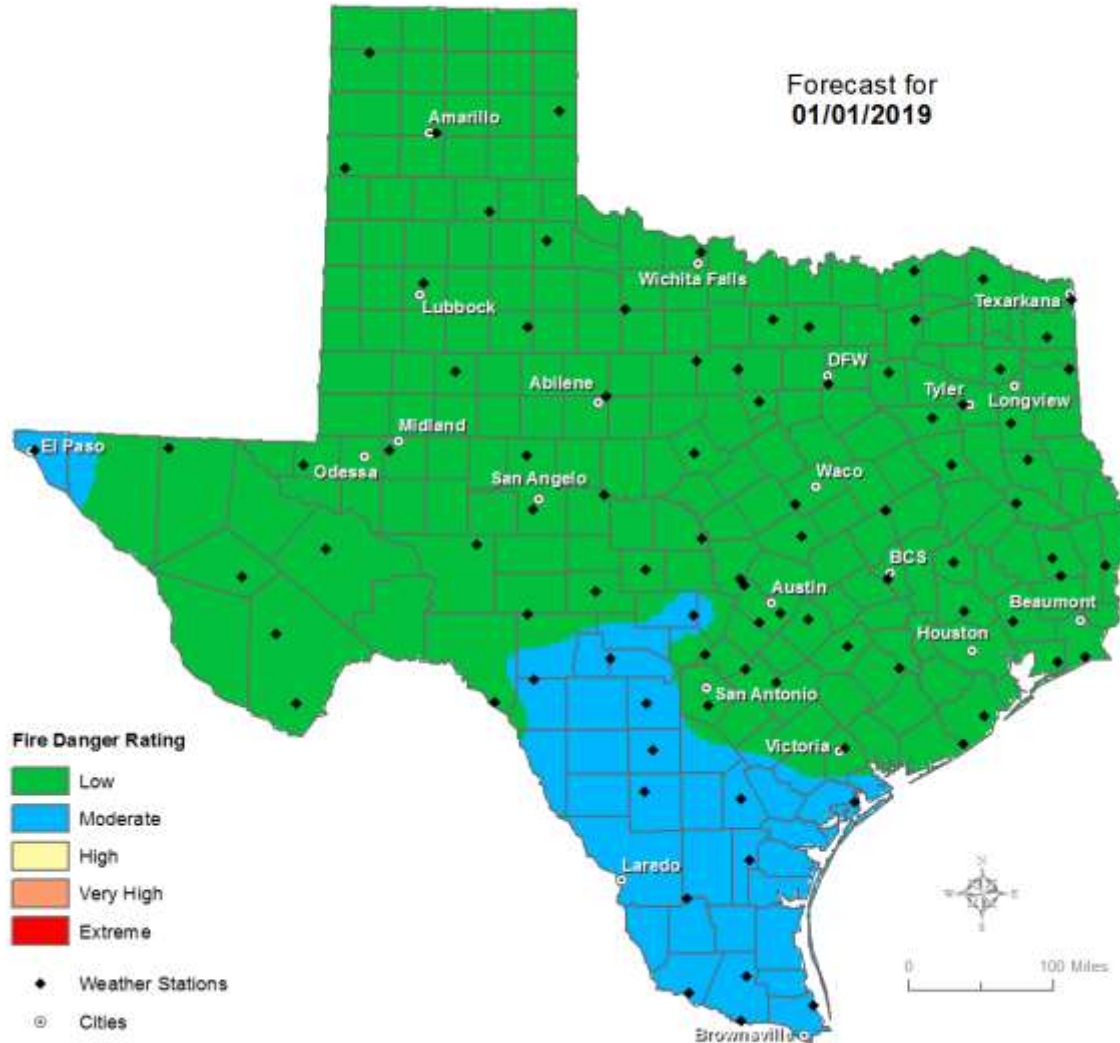


National Weather Service  
Storm Prediction Center  
<http://www.spc.noaa.gov>

# Fire Danger Forecast

## Forecast Fire Danger

Forecast for  
01/01/2019




# Burn Bans and KBDI INDEX

## OUTDOOR BURN BANS

December 21, 2018



Email updates to:  
burnban@tfs.tamu.edu



Counties with Burn Bans: 52

- Armstrong
- Baylor\*
- Brewster
- Briscoe
- Brooks
- Castro
- Childress
- Cochran
- Coleman
- Comanche
- Crane
- Crosby
- Cullbertson
- Dallam
- DeWitt
- Dooley
- El Paso
- Frio\*
- Garza
- Glasscock
- Hartley
- Hockley
- Howard
- Hudspeth
- Jeff Davis
- Jim Hogg
- Kee\*†
- Kerr\*
- La Salle
- Lampasas\*
- Martin
- Maverick
- Menard
- Mills
- Ochiltree
- Reagan
- Rehoboth
- San Patricio
- Sarr
- Stephens
- Sutton
- Tarrant
- Throckmorton
- Upton
- Ward
- Willacy
- Wilson
- Winkler\*
- Wise\*
- Yoakum
- Zapata
- Zavala

### DISCLAIMER

County Burn Ban Orders are established by County Judges and/or County Commissioners Courts. The Texas A&M Forest Service is not responsible for establishing or removing burning bans. The Texas A&M Forest Service is only displaying this information as a public service.

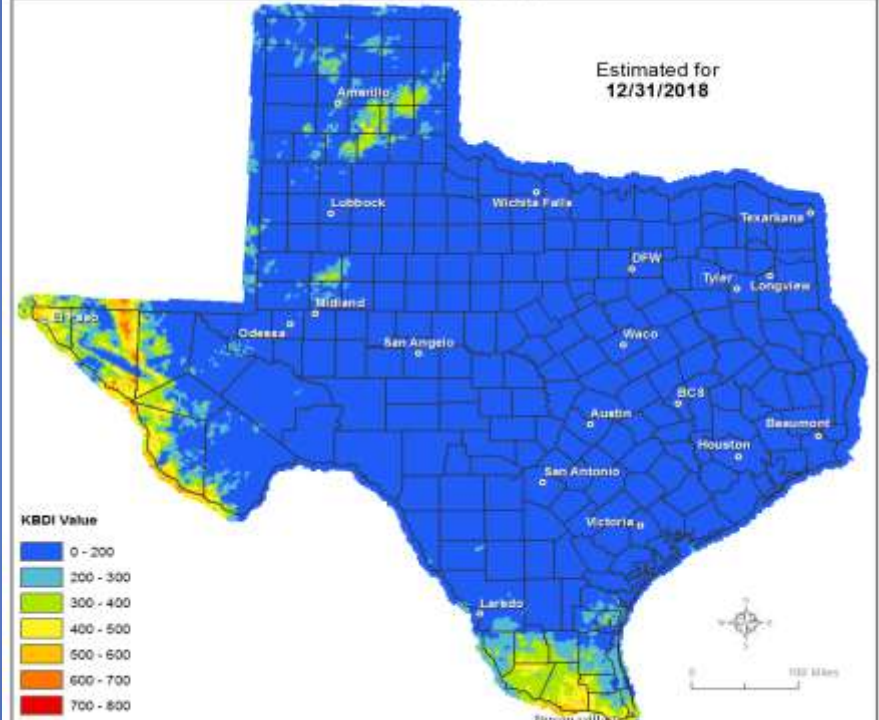
For More Information Please Contact Your Local County Judge's Office or County Website

RED FLAG WARNINGS: [www.weather.gov](http://www.weather.gov)  
Burn Ban RSS feed available at <http://tfsfrp.tamu.edu/wildfires/BurnBan.xml>

## Keetch-Byram Drought Index

(4 km x 4 km resolution)

Estimated for  
12/31/2018



KBDI Value

- 0 - 200
- 200 - 300
- 300 - 400
- 400 - 500
- 500 - 600
- 600 - 700
- 700 - 800



Produced by TAMU Spatial Sciences Laboratory  
in partnership with Texas A&M Forest Service





# Fire Activity (\*Last 24 Hours)

Reports 989 (no change) fires and 235,267 (no change) acres destroyed this year. There are 52 (no change) counties with burn bans. The Keetch–Byram Drought Index list 0 (no change) counties with an average over 400.

