

Texas Department of Public Safety Texas Division of Emergency Management

Texas State Operations Center



Situation Awareness Brief



Sunday, December 30th 2018
As of 0900 CST

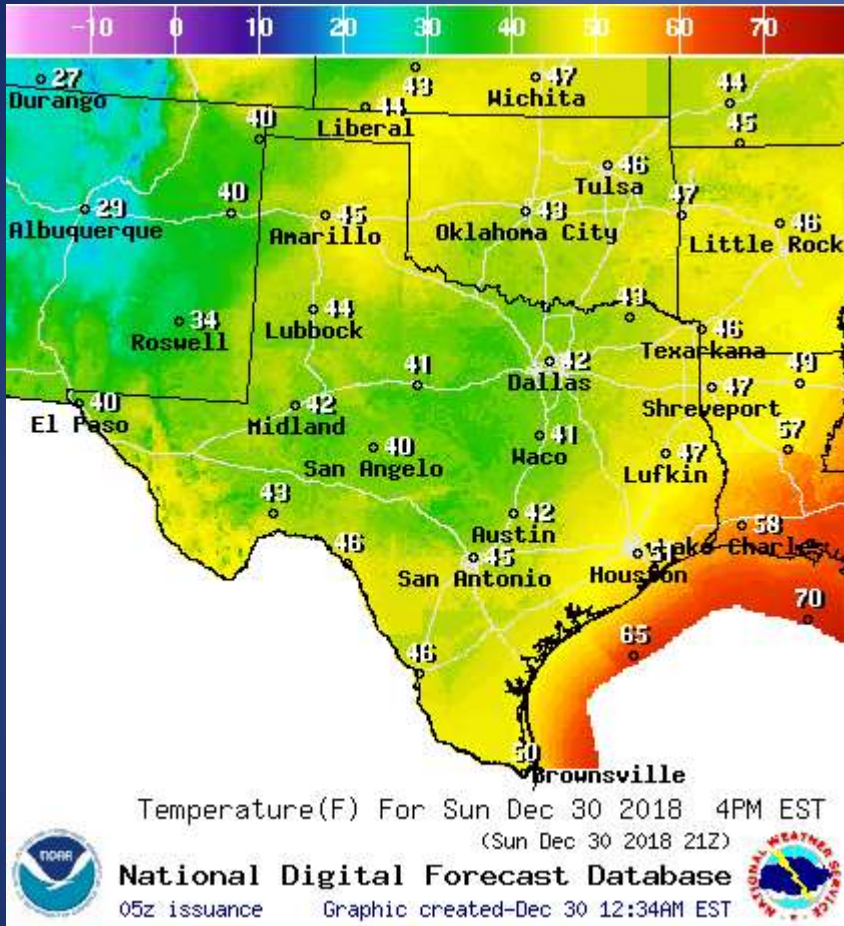
Incidents Reported to the State Operations Center (last 24 hours)

DATE	EVENT / INCIDENT	LOCATION (City/County)	Final Report: Y/N
12/29/18	Initial Report of a Road Closure (US 83)	Zavala County	N
12/29/18	Final Report of Road Closures (IH 20) in	Ector, Howard and Midland Counties	Y
12/29/18	Final Report of a Road Closure (US 83)	Zavala County	Y
12/29/18	Initial Report of a Road Closure (SH 16)	Zapata County	N
12/29/18	Final Report of a Road Closure (SH 16)	Zapata County	Y
12/29/18	Silver Alert Request from Bexar County Sheriff's Office	Bexar County	Y

Informational Products Distributed by the State Operations Center

DATE	SUBJECT
12/30/18	Daily NWS Threat Brief for Sunday, December 30, 2018 for FEMA Region 6

Weather Forecast

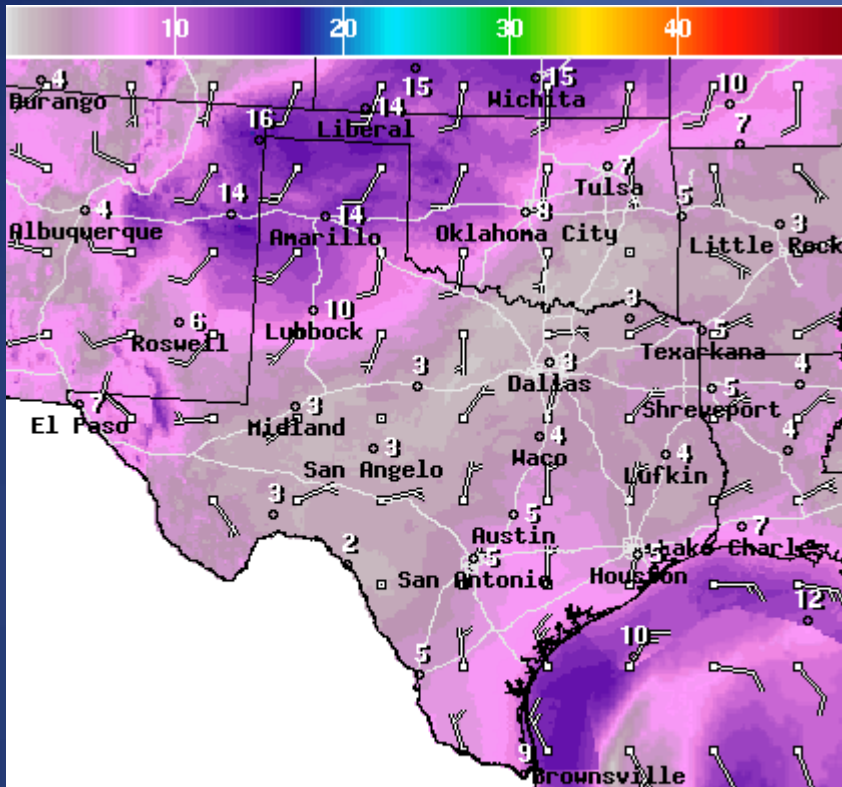


Highs



Lows

Weather Forecast



WindSpd(Kts) & WindDir For Sun Dec 30 2018 4PM EST
(Sun Dec 30 2018 21Z)

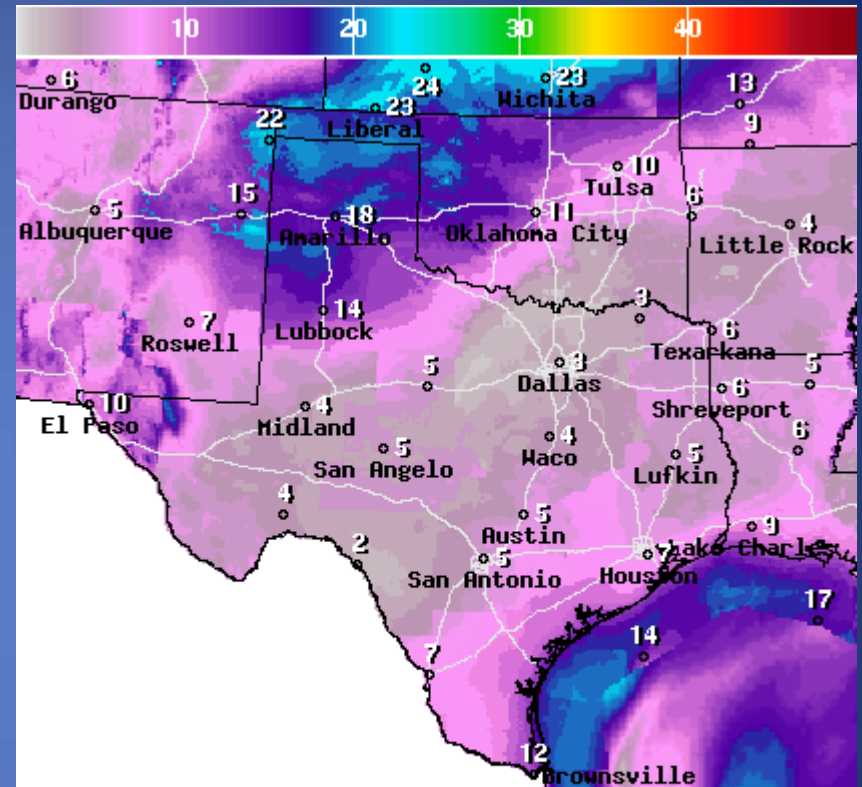


National Digital Forecast Database

05z issuance Graphic created-Dec 30 12:20AM EST



Wind Speeds



Wind Gust(Kts) Sun Dec 30 2018 4PM EST
(Sun Dec 30 2018 21Z)



National Digital Forecast Database

05z issuance Graphic created-Dec 30 12:22AM EST



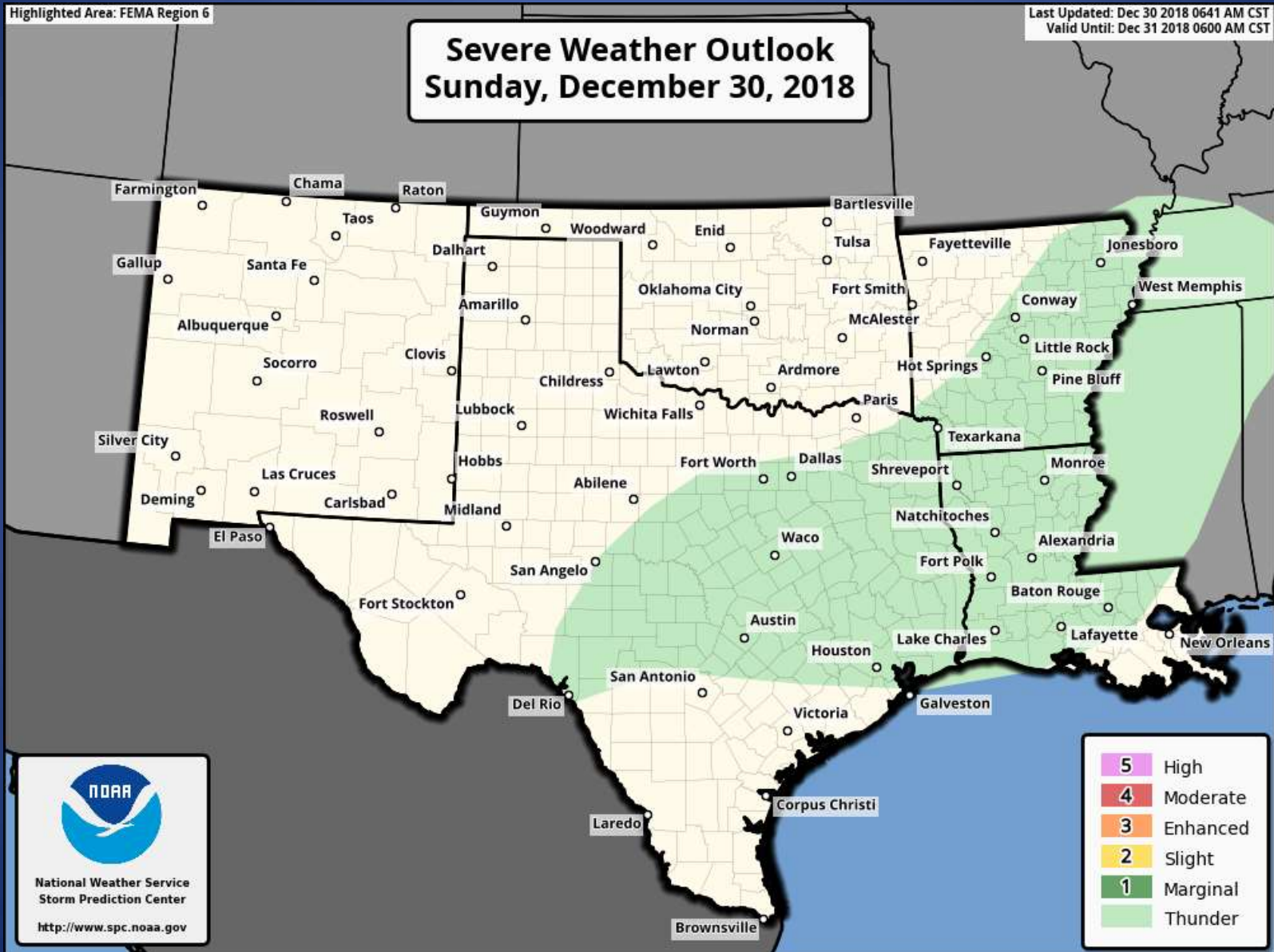
Gusts

Hazardous Weather

Highlighted Area: FEMA Region 6

Last Updated: Dec 30 2018 0641 AM CST
Valid Until: Dec 31 2018 0600 AM CST

Severe Weather Outlook Sunday, December 30, 2018

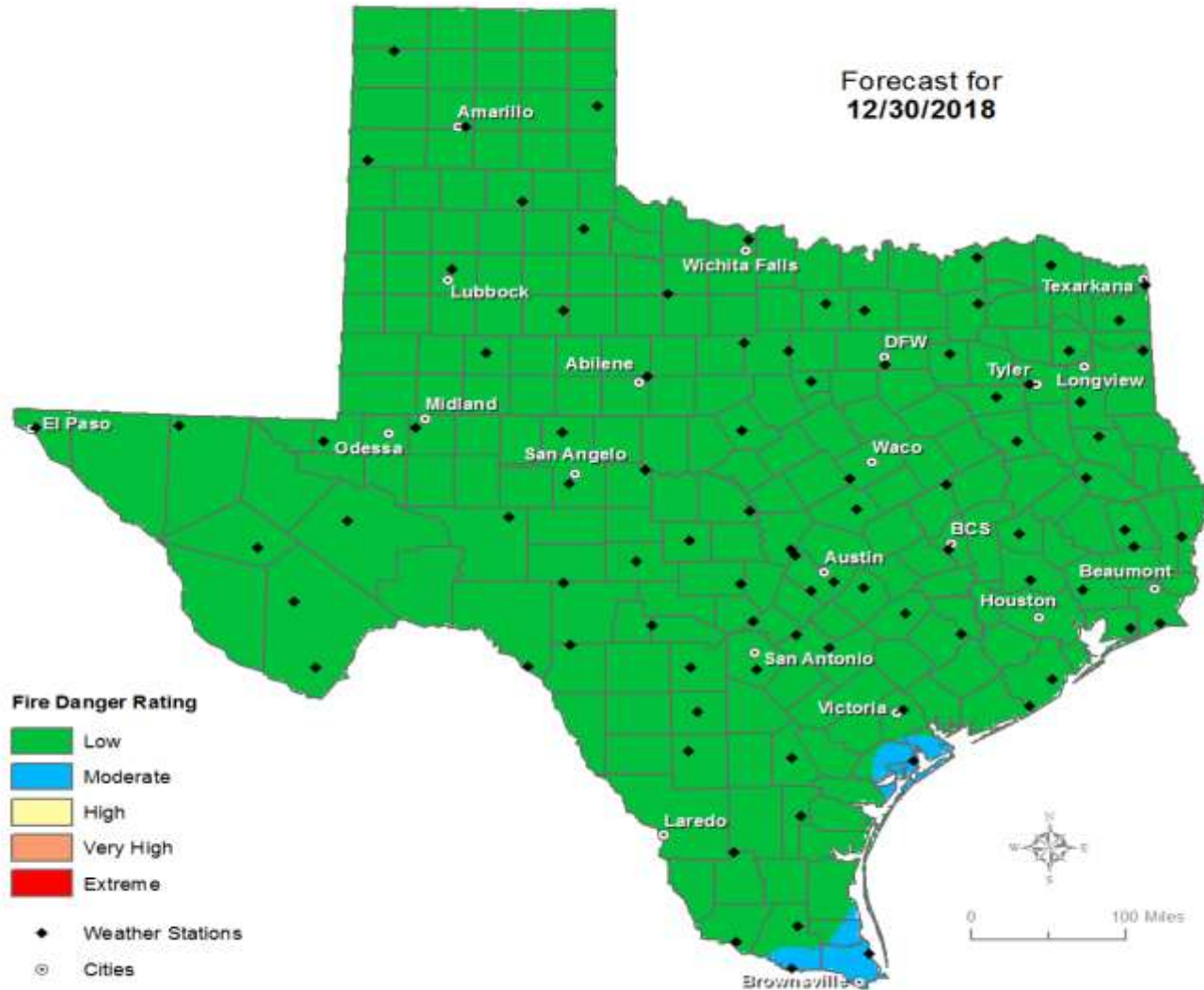


National Weather Service
Storm Prediction Center
<http://www.spc.noaa.gov>

- 5 High
- 4 Moderate
- 3 Enhanced
- 2 Slight
- 1 Marginal
- Thunder

Fire Danger Forecast

Forecast Fire Danger



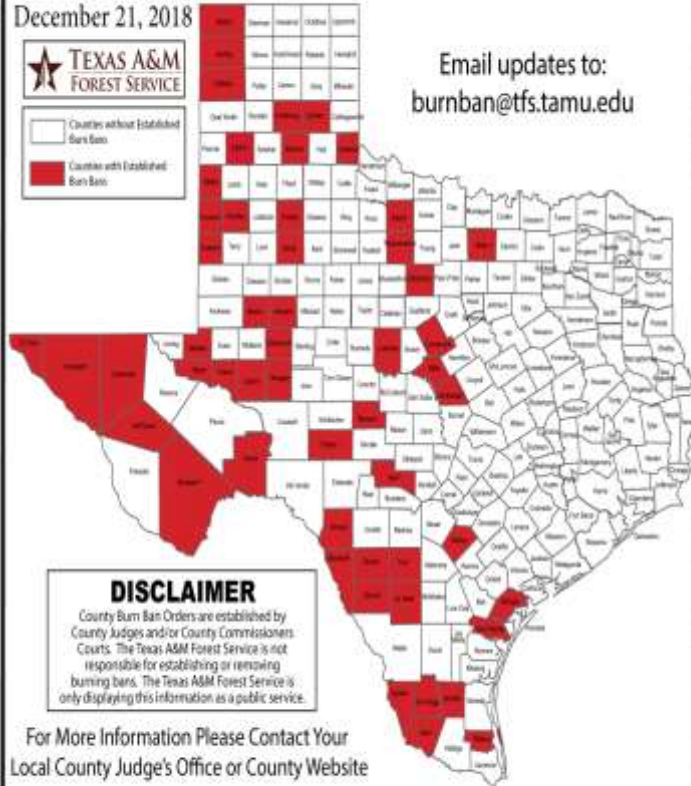
Burn Bans and KBDI INDEX

OUTDOOR BURN BANS

December 21, 2018



Email updates to:
burnban@tfs.tamu.edu



Counties with Burn Bans: 52

- Armstrong
- Baylor*
- Brewster
- Briscoe
- Brooks
- Castro
- Childress
- Cochran
- Coleman
- Comanche
- Conroe
- Conity
- Callahan
- Dallam
- Dimmit
- Donley
- El Paso
- Frio*
- Garza
- Glasscock
- Hartley
- Hockley
- Howard
- Hudspeth
- Jeff Davis
- Jim Hogg
- Kerr*
- Kinney*
- La Salle
- Lampasas*
- Martin
- Maverick
- Morisk
- Mills
- Ochiltree
- Reagan
- Rehago
- San Patricio
- San
- Stephens
- Sutton
- Terrell
- Travis
- Upton
- Ward
- Wilcox
- Wilson
- Winkler*
- Wise*
- Yoakum

DISCLAIMER
County Burn Ban Orders are established by County Judges and/or County Commissioners. Courts. The Texas A&M Forest Service is not responsible for establishing or removing burning bans. The Texas A&M Forest Service is only displaying this information as a public service.

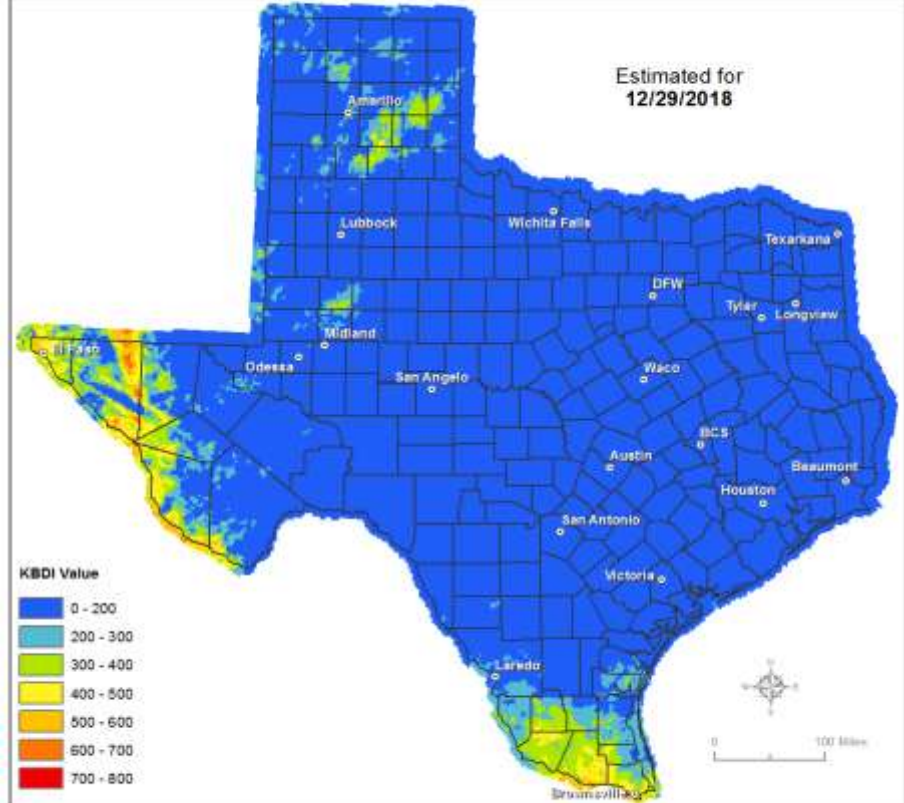
For More Information Please Contact Your Local County Judge's Office or County Website

RED FLAG WARNINGS: www.weather.gov
Burn Ban RSS feed available at <http://tfsrfp.tamu.edu/wildfires/BurnBan.xml>

* Burn Ban is not in effect during a Red Flag Warning
** Burn Ban is not in effect until County Judge orders

Keetch-Byram Drought Index (4 km x 4 km resolution)

Estimated for
12/29/2018

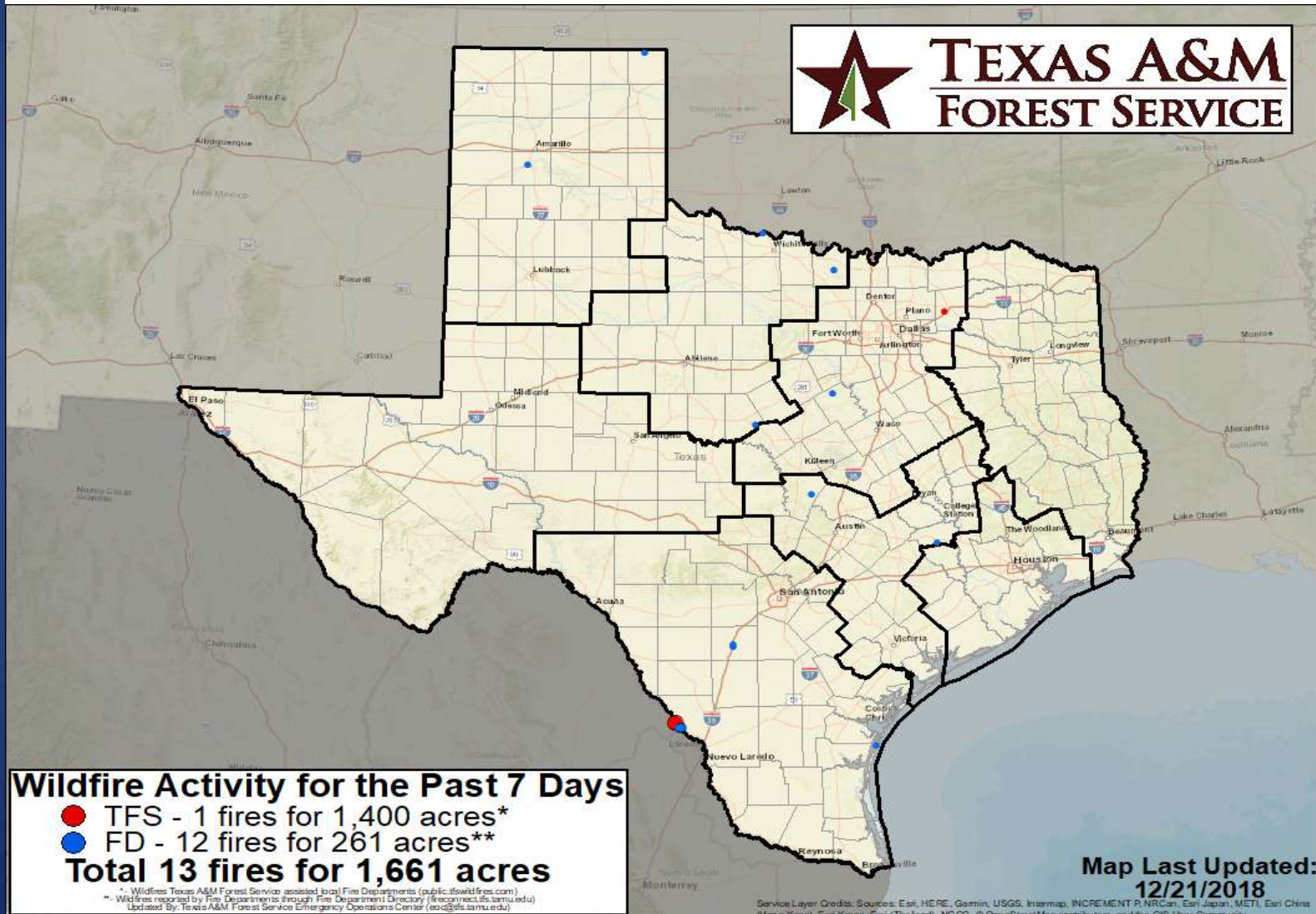


Produced by TAMU Spatial Sciences Laboratory in partnership with Texas A&M Forest Service



Fire Activity (*Last 24 Hours)

Reports 989 (no change) fires and 235,267 (no change) acres destroyed this year. There are 52 (no change) counties with burn bans. The Keetch–Byram Drought Index list 0 (no change) counties with an average over 400.



Statewide Significant Events

DATE(S)		LOCATION	EVENT
12/30/18	12/30/18	Houston	Houston Texans Home Football Game
12/31/18	12/31/18	El Paso	Sun Bowl