

Texas Department of Public Safety Texas Division of Emergency Management

Texas State Operations Center



Situation Awareness Brief



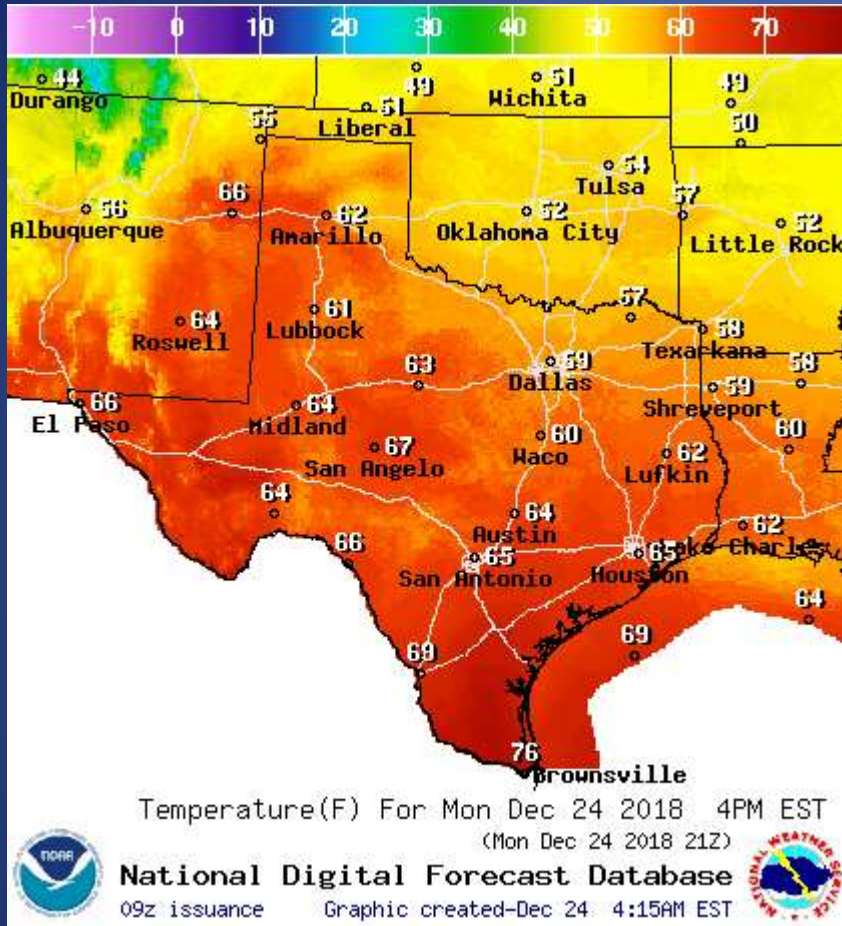
Monday, December 24th 2018
As of 0900 CST

Informational Products

Distributed by the State Operations Center

DATE	SUBJECT
12/24/18	NWS Houston/Galveston: Severe weather Wednesday Dec 26
12/24/18	Daily NWS Threat Brief for Monday, December 24, 2018 for FEMA Region 6
12/24/18	NWS Fort Worth - NWS UPDATE: Mid-week Heavy Rain and Severe Storms

Weather Forecast

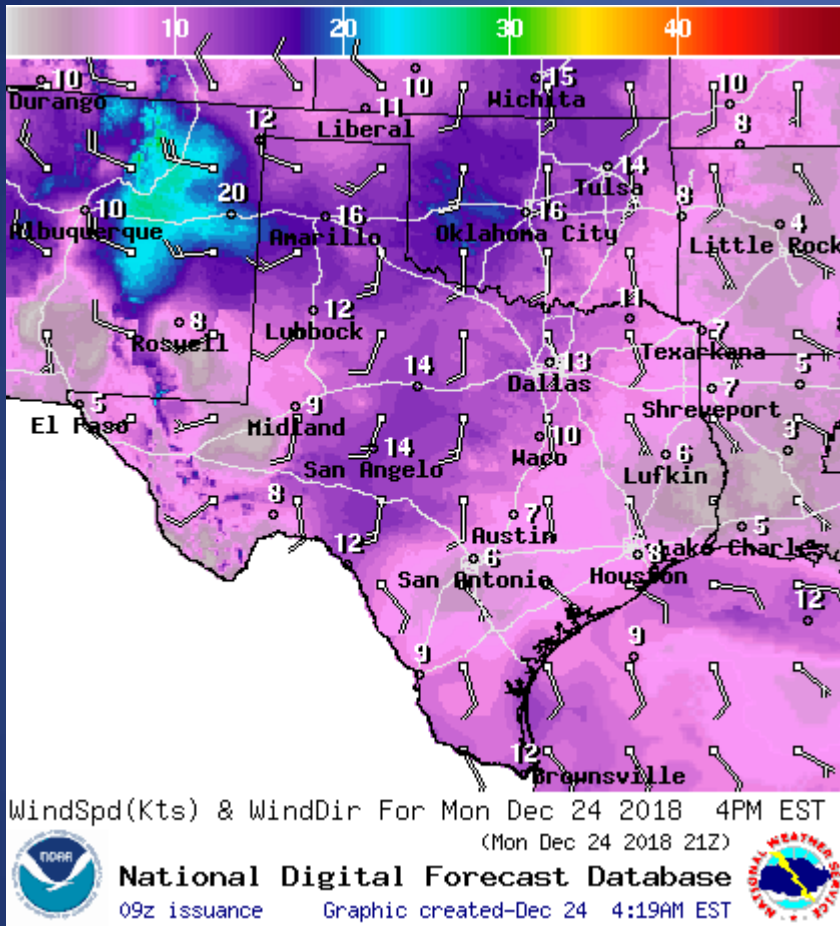


Highs

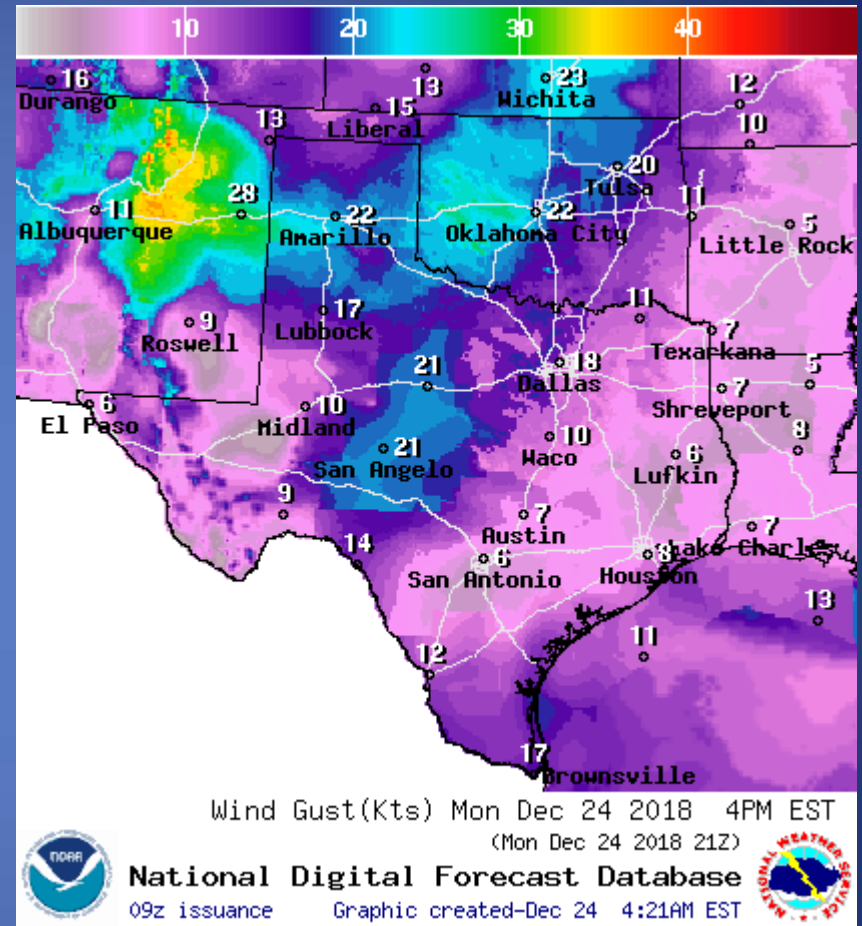


Lows

Weather Forecast



Wind Speeds



Gusts

Hazardous Weather

Highlighted Area: FEMA Region 6

Last Updated: Dec 23 2018 1132 PM CST
Valid Until: Dec 25 2018 0600 AM CST

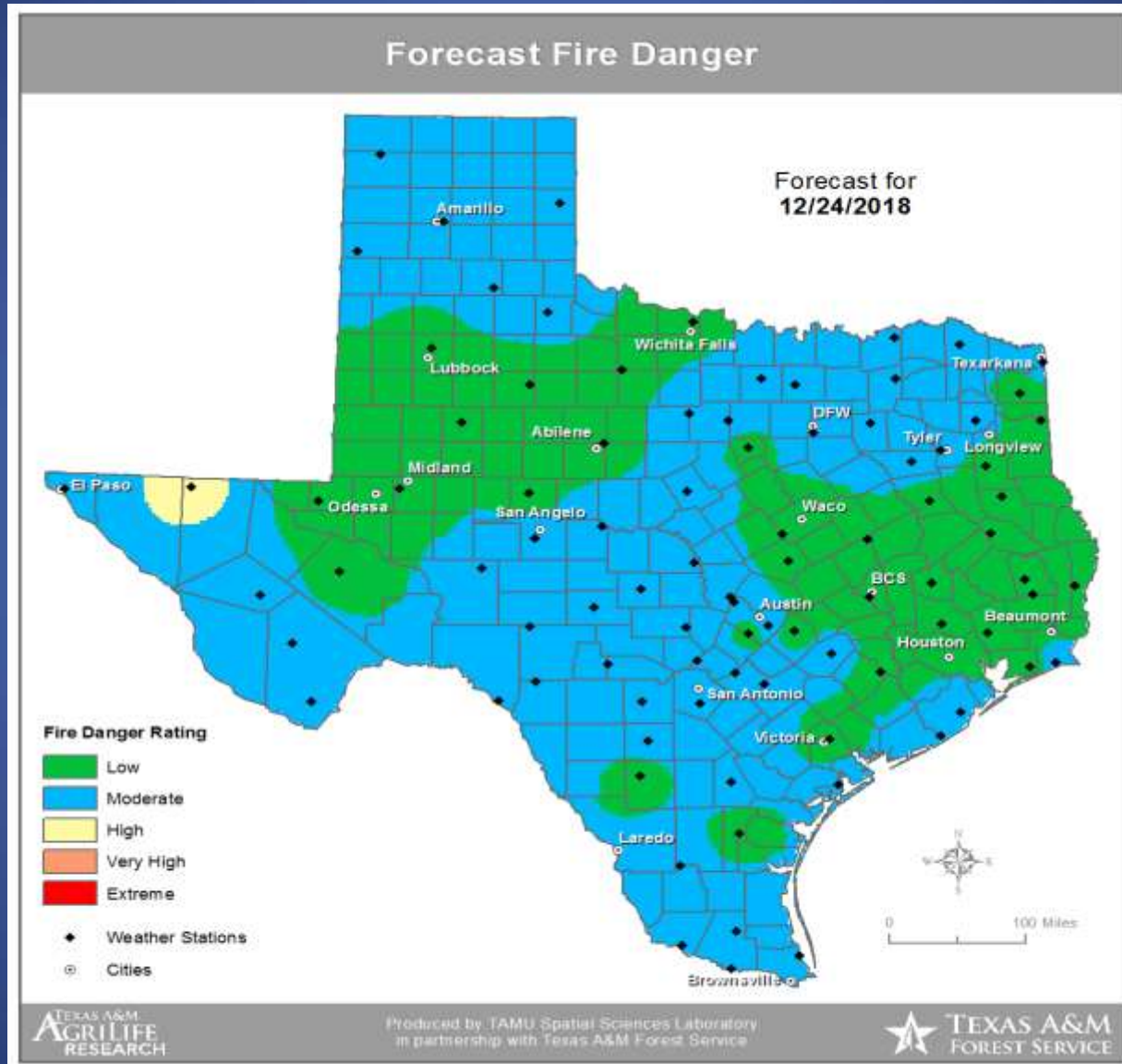
Severe Weather Outlook Monday, December 24, 2018



National Weather Service
Storm Prediction Center

<http://www.spc.noaa.gov>

Fire Danger Forecast



Fire Activity (*Last 24 Hours)

Reports 987 (no change) fires and 235,244 (no change) acres destroyed this year. There are 52 (no change) counties with burn bans. The Keetch–Byram Drought Index list 0 (no change) counties with an average over 400.

