

Texas Department of Public Safety Texas Division of Emergency Management

Texas State Operations Center



Situation Awareness Brief



Saturday, December 22nd 2018
As of 0900 CST

Incidents Reported to the State Operations Center (last 24 hours)

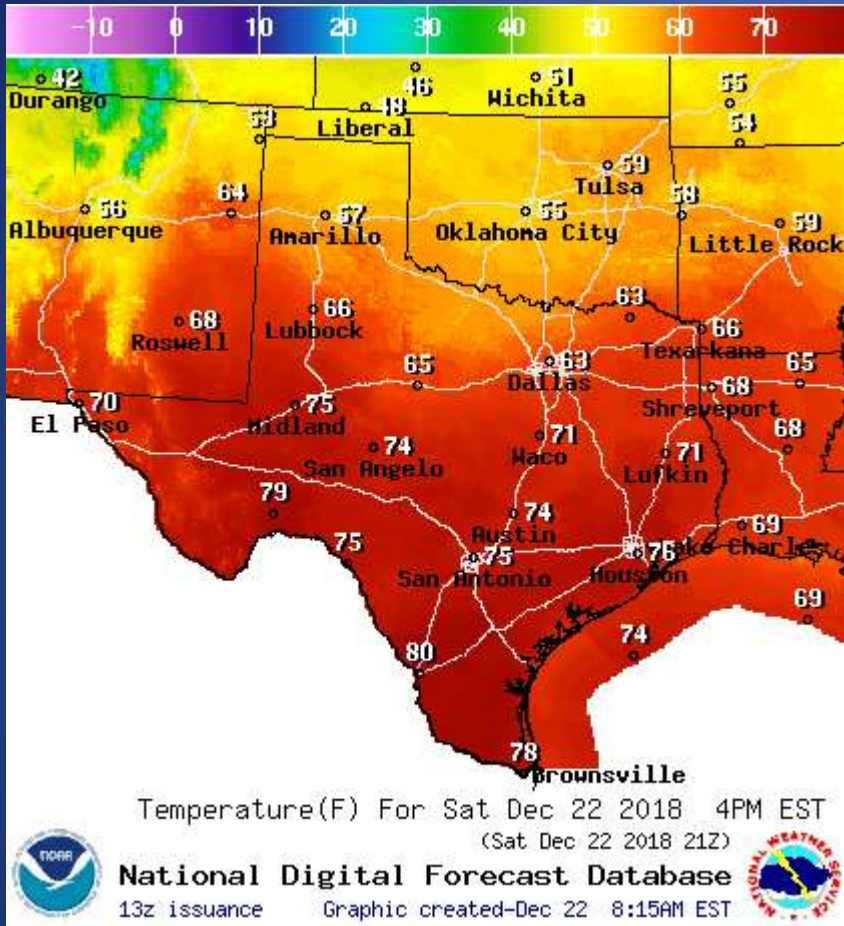
DATE	EVENT / INCIDENT	LOCATION (City/County)	Final Report: Y/N
12/21/18	Initial Report of a Boil Water Notice in the City of Elkhart	Anderson County	N
12/21/18	Silver Alert Activation for San Antonio Police Department	Bexar County	N
12/21/18	Initial and Final Report of the Blankley 32 Fire	Ector County	Y
12/22/18	Silver Alert Discontinuation for San Antonio Police Department	Bexar County	Y

Informational Products

Distributed by the State Operations Center

DATE	SUBJECT
12/21/18	West Gulf River Forecast Center Weekend Outlook and Planning for Next Week
12/21/18	Preliminary Earthquake Report- Western Texas (M2.7)- Reeves County 122118
12/21/18	Preliminary Earthquake Report- Central Texas (M2.7)- Wise County
12/21/18	NWS Brownsville Extended Holiday Weekend Outlook for the Rio Grande Valley (Dec. 22 through 25)
12/21/18	Preliminary Earthquake Report- Southern Texas (M3.3)- Karnes County
12/22/18	Preliminary Report of an Earthquake (M3.0) in Southern Texas affecting Karnes County
12/22/18	Preliminary Report of an Earthquake (M3.7) in Western Texas affecting Reeves County
12/22/18	Daily NWS Threat Brief for Saturday, December 22, 2018 for FEMA Region 6

Weather Forecast

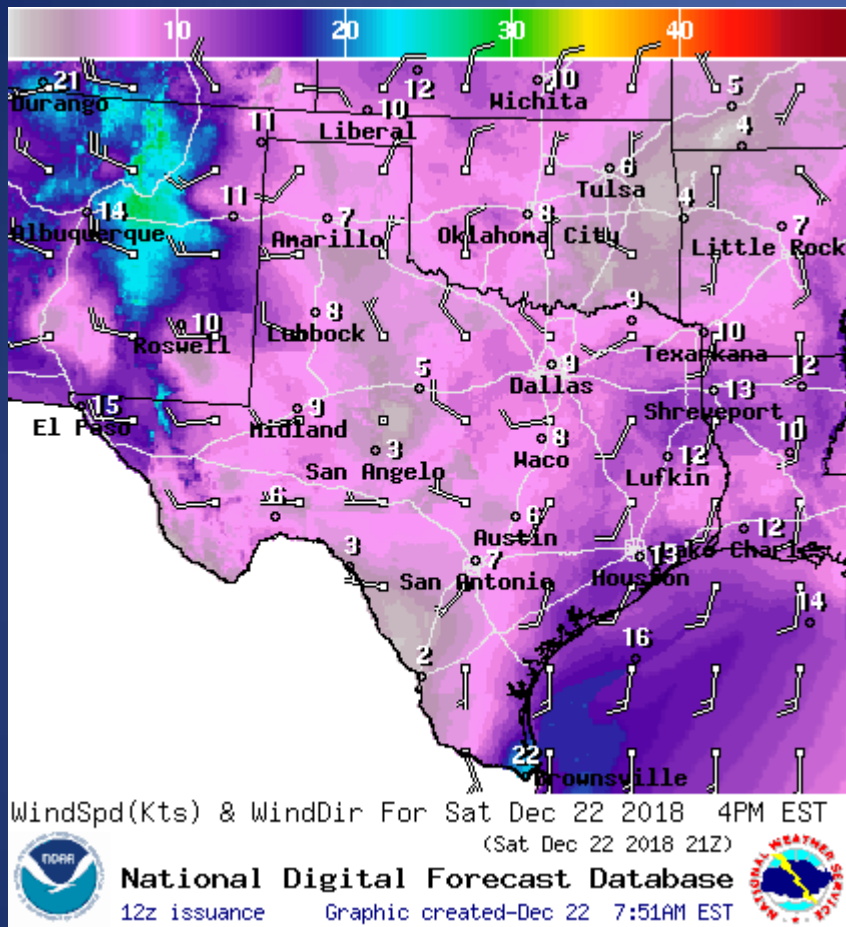


Highs

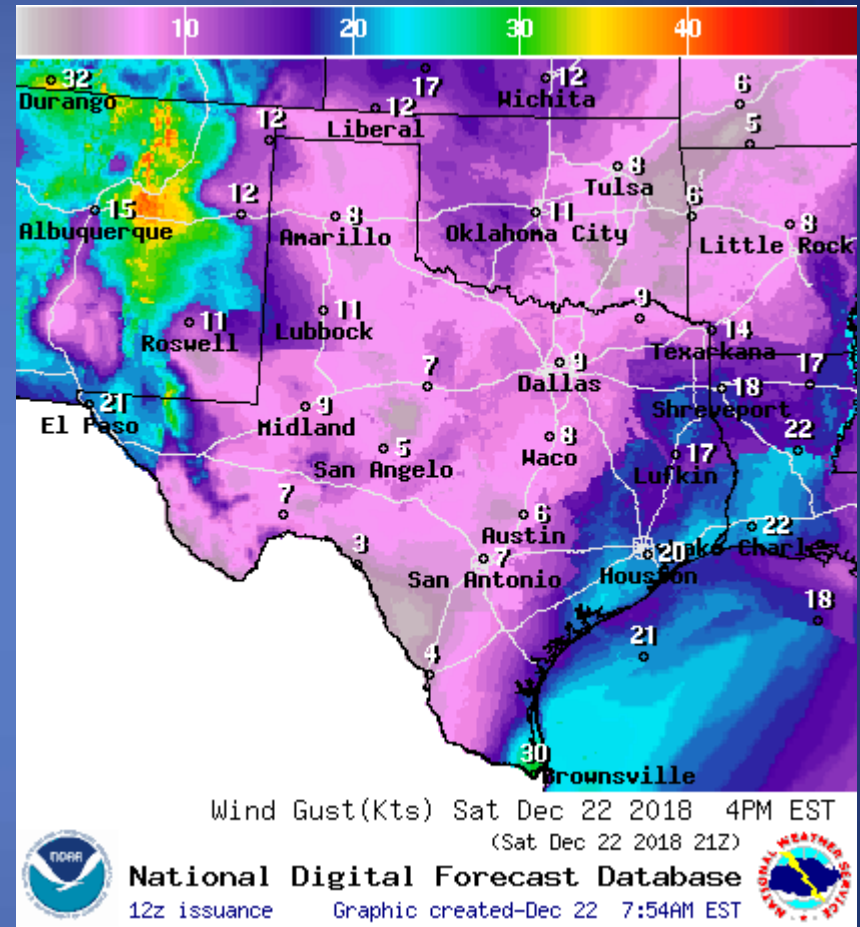


Lows

Weather Forecast



Wind Speeds



Gusts

Hazardous Weather

Highlighted Area: FEMA Region 6

Last Updated: Dec 22 2018 0631 AM CST
Valid Until: Dec 23 2018 0600 AM CST

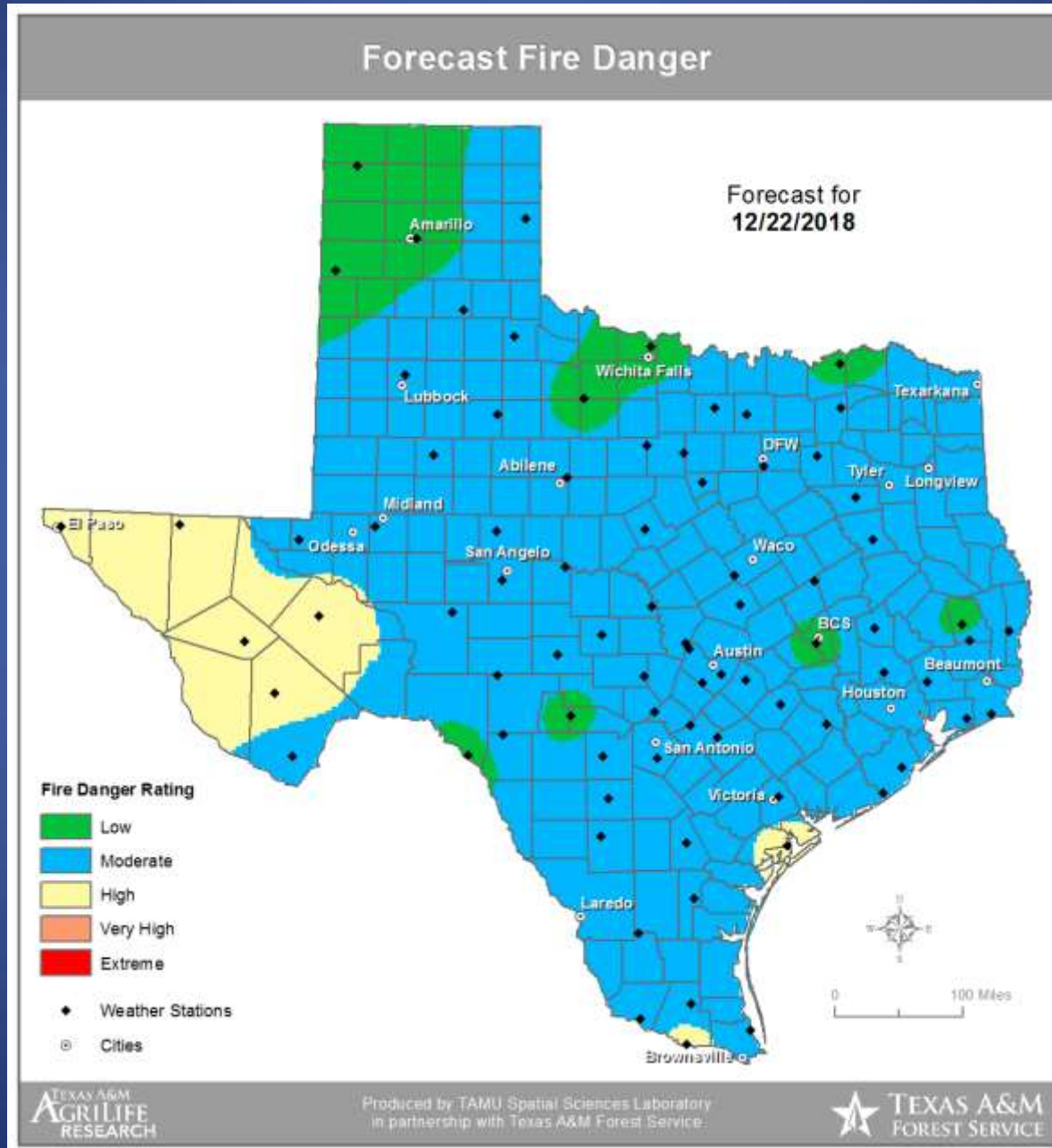
Severe Weather Outlook Saturday, December 22, 2018



Weather Warning/Advisories Issued

DATE	WARNING TYPE	LOCATION
12/21/18	Flood Warning	Trinity River Near Riverside Affecting Polk, San Jacinto, Trinity and Walker Counties

Fire Danger Forecast



Burn Bans and KBDI INDEX

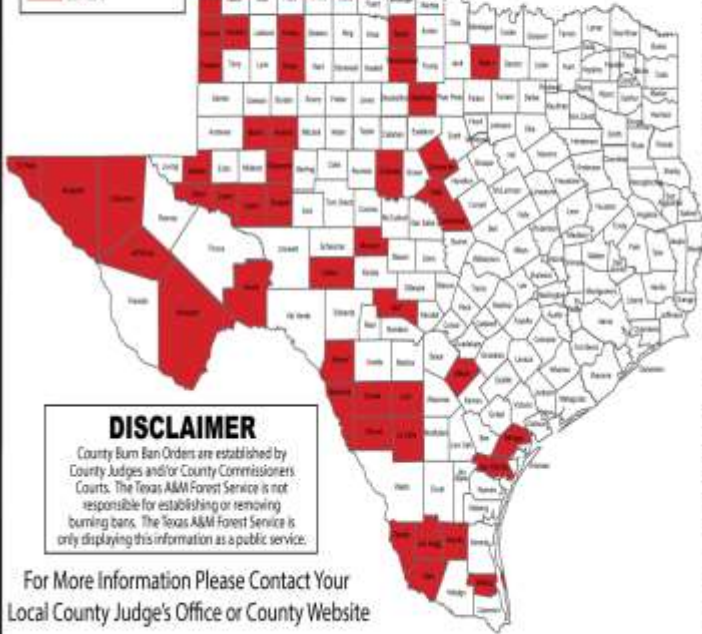
OUTDOOR BURN BANS

December 21, 2018



Email updates to:
burnban@tfs.tamu.edu

Counties without Established Burn Bans
 Counties with Established Burn Bans



Counties with Burn Bans: 52

- Armstrong
- Baylor*
- Brewster
- Bruce
- Brooks
- Castro
- Childress
- Cochran
- Collins
- Concho
- Crane
- Crosby
- Cubson
- Dallam
- Denton
- Donley
- El Paso
- Frio*
- Garza
- Glasscock
- Hartley
- Hockley
- Howard
- Hudspeth
- Jeff Davis
- Jim Hogg
- Kerr*
- Kinney*
- La Salle
- Lampasas*
- Martin
- Maverick
- Menard
- Mills
- Ochiltree
- Reagan
- Refugio
- San Patricio
- Sterling
- Stephens
- Sutton
- Tarrant
- Throckmorton
- Upton
- Ward
- Wiley
- Wilson
- Winkler*
- Wise*
- Yoakum
- Zapata
- Zavala

DISCLAIMER

County Burn Ban Orders are established by County Judges and/or County Commissioners Courts. The Texas A&M Forest Service is not responsible for establishing or removing burning bans. The Texas A&M Forest Service is only displaying this information as a public service.

For More Information Please Contact Your Local County Judge's Office or County Website

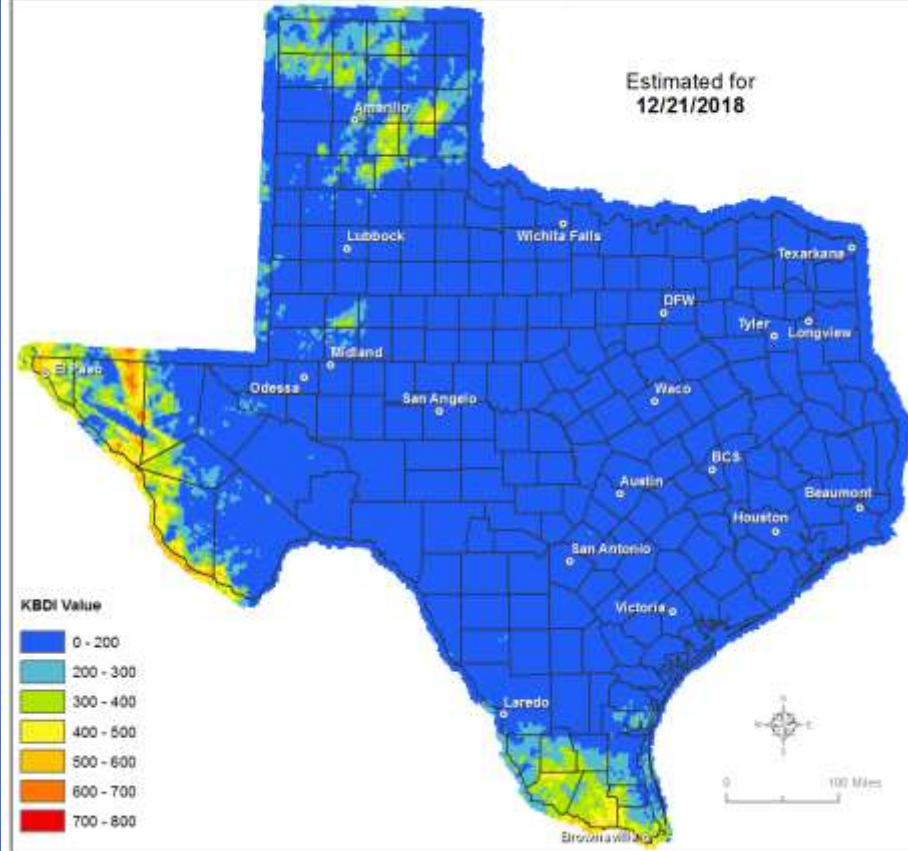
RED FLAG WARNINGS: www.weather.gov
Burn Ban RSS feed available at <http://tfsrtp.tamu.edu/wildfires/BurnBan.xml>

* Burn ban lifted during a Red Flag Warning for 72 hours unless otherwise noted by county for specific.

Keetch-Byram Drought Index

(4 km x 4 km resolution)

Estimated for
12/21/2018



KBDI Value

- 0 - 200
- 200 - 300
- 300 - 400
- 400 - 500
- 500 - 600
- 600 - 700
- 700 - 800



Produced by TAMU Spatial Sciences Laboratory in partnership with Texas A&M Forest Service



Fire Weather Warnings/Watches/Statements

DATE	WARNING TYPE	LOCATION
12/22/18	Fire Danger Statement	Davis, Delaware and Guadalupe Mountains

Statewide Significant Events

DATE(S)		LOCATION	EVENT
12/19/18	12/22/18	Arlington	UIL HS Football Championship
12/22/18	12/22/18	Fort Worth	NCAA Armed Forces Bowl