

Texas Department of Public Safety Texas Division of Emergency Management

Texas State Operations Center



Situation Awareness Brief



Tuesday, December 18th 2018
As of 0900 CST

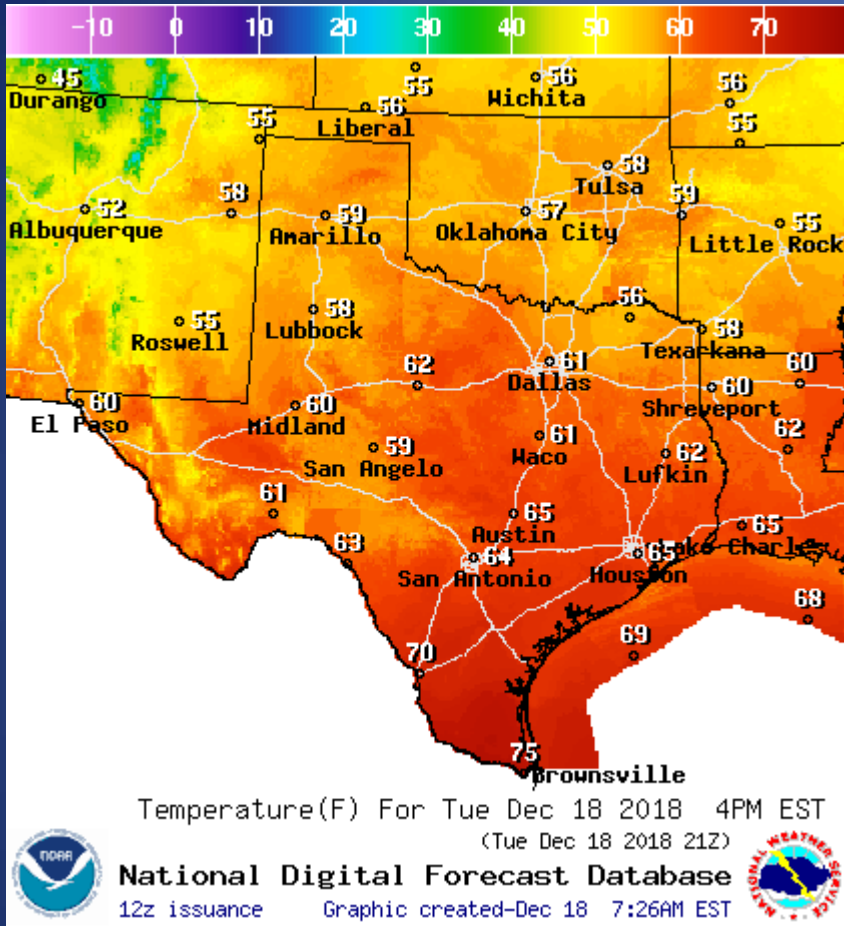
Incidents Reported to the State Operations Center (last 24 hours)

DATE	EVENT / INCIDENT	LOCATION (City/County)	Final Report: Y/N
12/17/18	Initial Report of a Road Closure (SH 288)	Brazoria County	N
12/17/18	Initial Report of a Road Closure (US 289)	Grayson County	N
12/17/18	Silver Alert Activation for the Conroe PD	Montgomery County	N
12/17/18	Update Report of a Road Closure (US 289)	Grayson County	N
12/17/18	Silver Alert Discontinuation for the Conroe PD	Montgomery County	Y
12/17/18	Final Report of a Road Closure (US 289)	Grayson County	Y
12/17/18	Initial Report of a Hazardous Material (HazMat) Spill	La Salle County	N

Informational Products Distributed by the State Operations Center

DATE	SUBJECT
12/18/18	Daily NWS Threat Brief for Tuesday, December 18, 2018 for FEMA Region 6

Weather Forecast

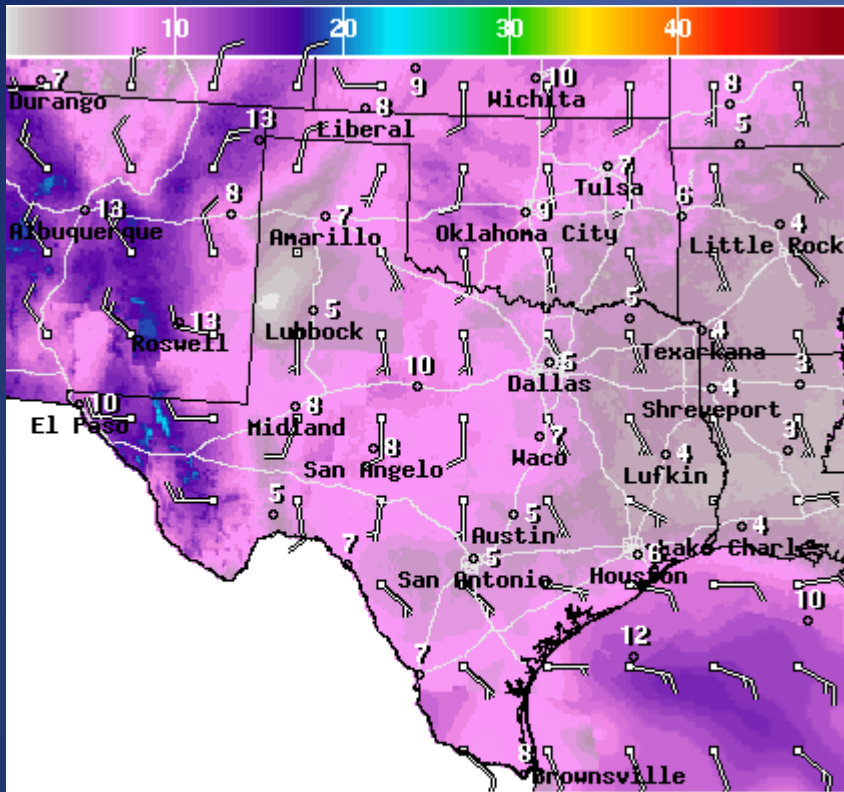


Highs



Lows

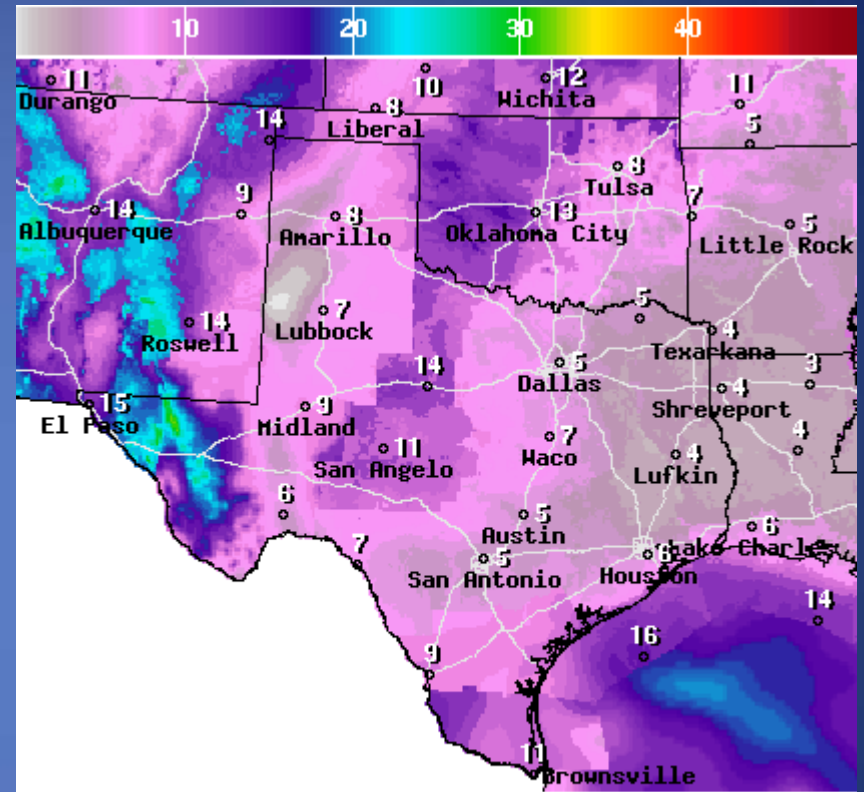
Weather Forecast



WindSpd(Kts) & WindDir For Tue Dec 18 2018 4PM EST
 (Tue Dec 18 2018 21Z)

 National Digital Forecast Database
 12z issuance Graphic created-Dec 18 7:33AM EST 

Wind Speeds



Wind Gust(Kts) Tue Dec 18 2018 4PM EST
 (Tue Dec 18 2018 21Z)

 National Digital Forecast Database
 12z issuance Graphic created-Dec 18 7:36AM EST 

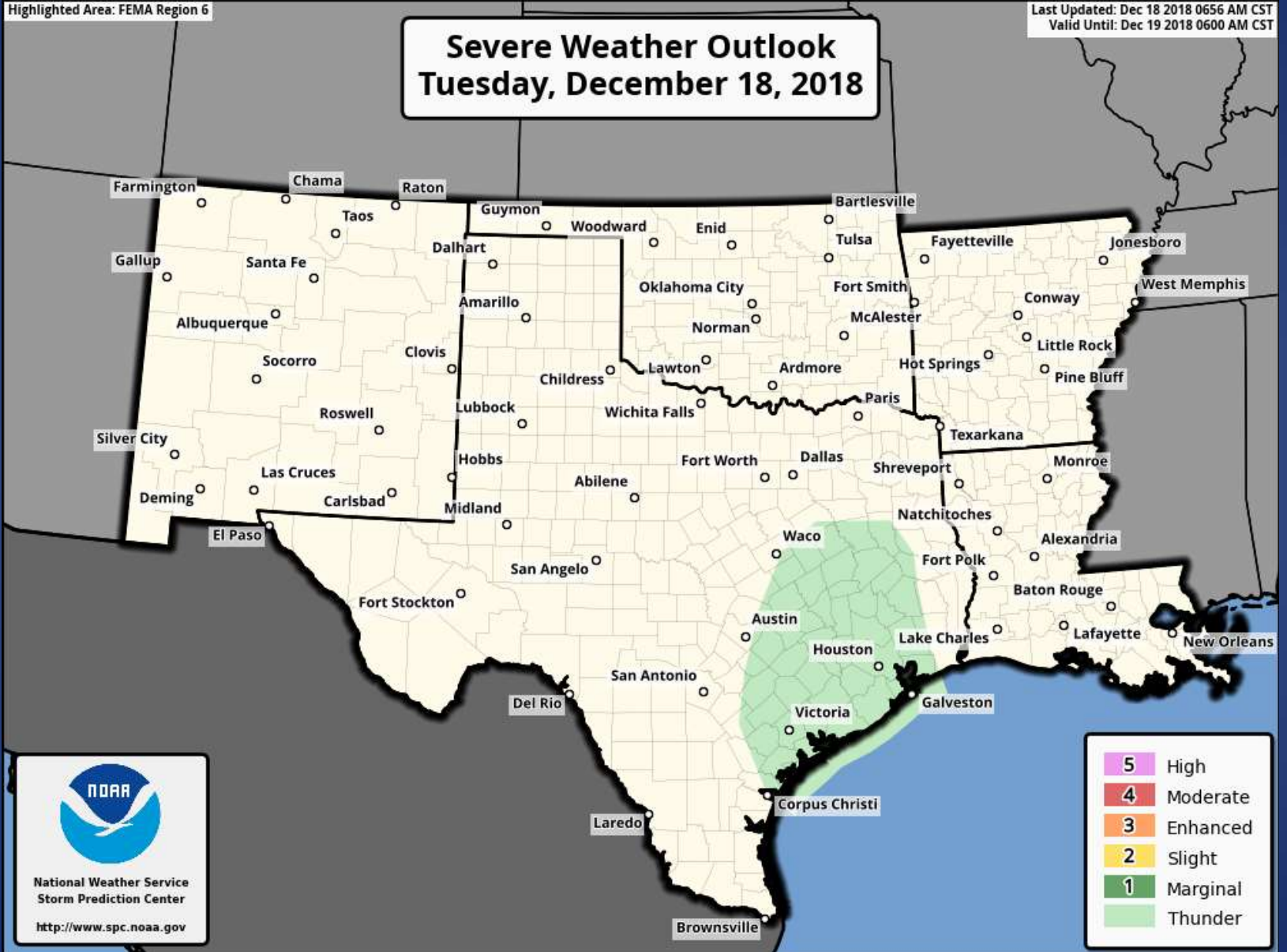
Gusts

Hazardous Weather

Highlighted Area: FEMA Region 6

Last Updated: Dec 18 2018 0656 AM CST
Valid Until: Dec 19 2018 0600 AM CST

Severe Weather Outlook Tuesday, December 18, 2018

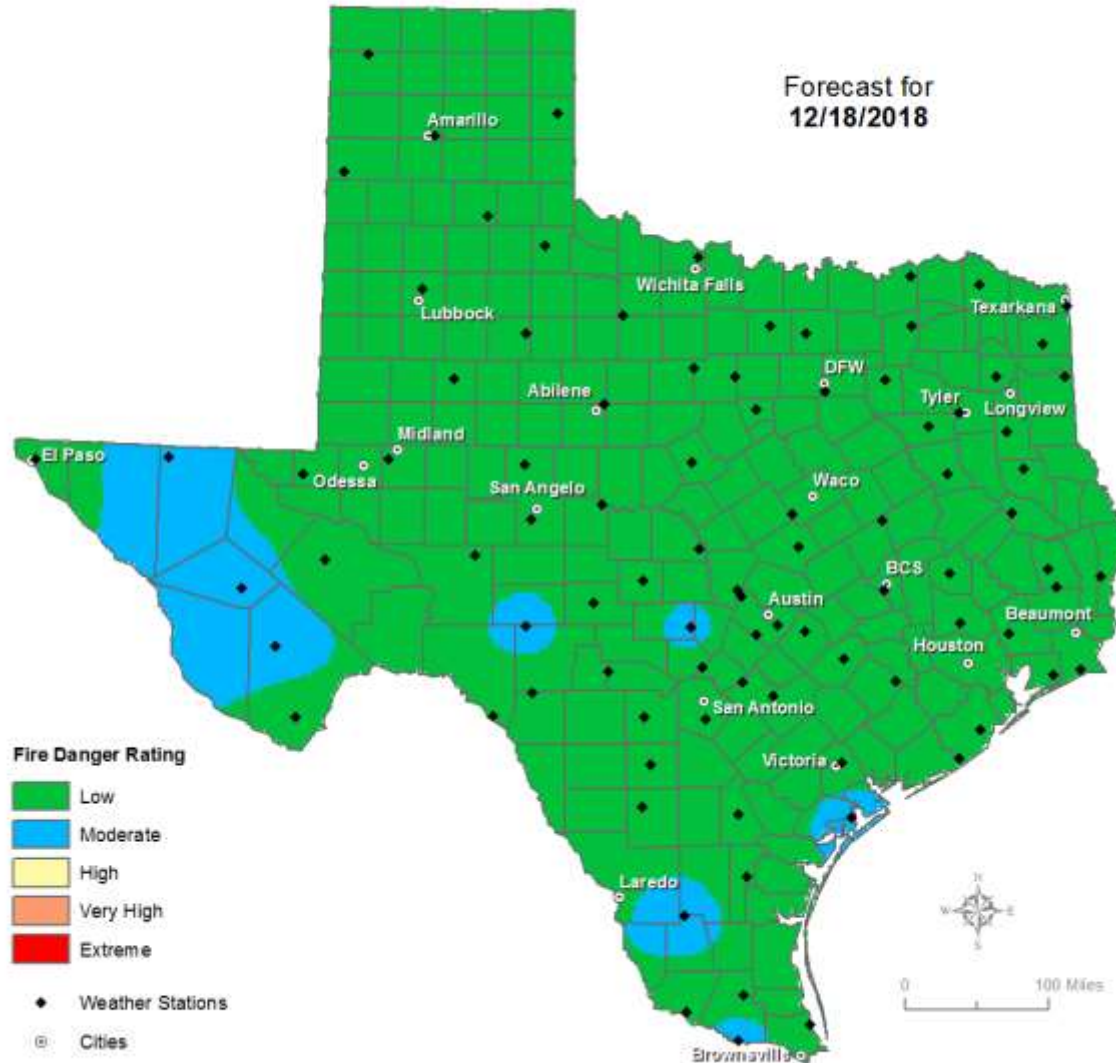


National Weather Service
Storm Prediction Center

<http://www.spc.noaa.gov>

Fire Danger Forecast

Forecast Fire Danger



Burn Bans and KBDI INDEX

OUTDOOR BURN BANS

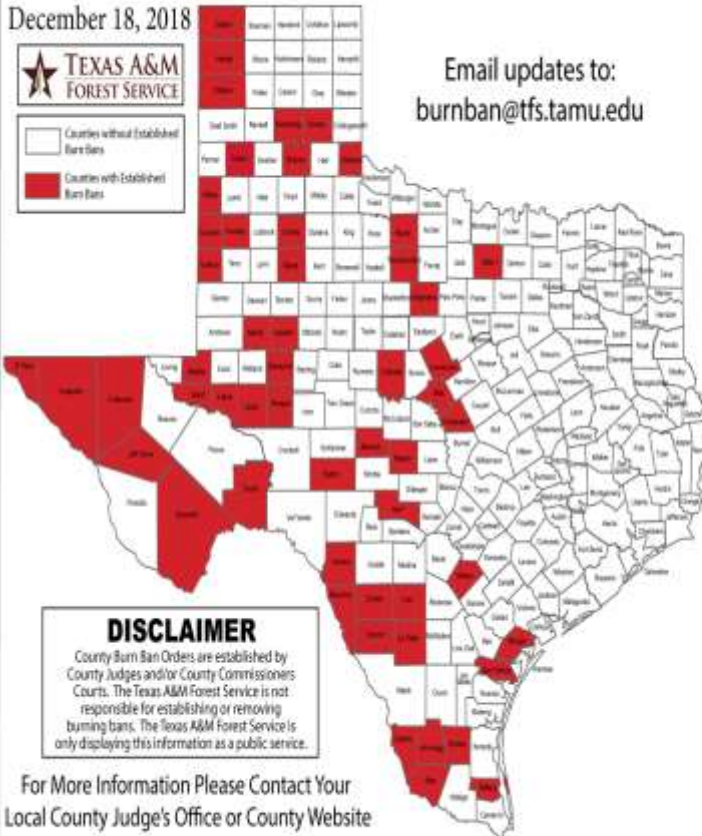
December 18, 2018



Email updates to:
burnban@tfs.tamu.edu

Counties with Burn Bans: 53

- Armstrong
- Baylor*
- Brewster
- Briscoe
- Brooks
- Castro
- Childress
- Cochran
- Coleman
- Comanche
- Crane
- Crosby
- Culberson
- Dallam
- Darmit
- Dowley
- El Paso
- Ft. B*
- Garza
- Glasscock
- Hartley
- Hockley
- Howard
- Hudspeth
- Jeff Davis
- Jim Hogg
- Kear*
- Kinney*
- La Salle
- Lampasas*
- Martin
- Mason
- Morick
- Morand
- Mills
- Ocham
- Reagan
- Ritugio
- San Patricio
- Sear
- Stephens
- Sutton
- Tennil
- Throckmorton
- Upton
- Ward
- Wilacy
- Wilson
- Winkler*
- Wise*
- Yoakum
- Zapata
- Zsask



DISCLAIMER

County Burn Ban Orders are established by County Judges and/or County Commissioners Courts. The Texas A&M Forest Service is not responsible for establishing or removing burning bans. The Texas A&M Forest Service is only displaying this information as a public service.

For More Information Please Contact Your Local County Judge's Office or County Website

RED FLAG WARNINGS: www.weather.gov

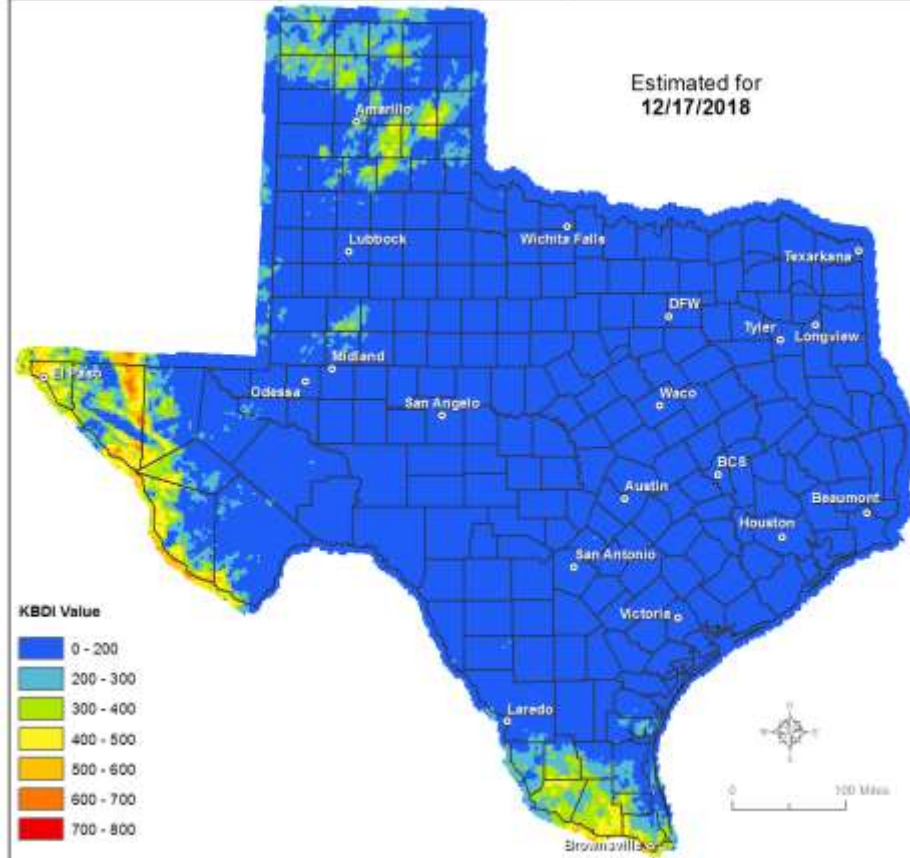
Burn Ban RSS feed available at <http://tfsfp.tamu.edu/wildfires/BurnBan.xml>

* Burn Bans affect County and City Planning Dept
* Burn Bans affect City and County Planning Dept

Keetch-Byram Drought Index


(4 km x 4 km resolution)

Estimated for
12/17/2018



KBDI Value

- 0 - 200
- 200 - 300
- 300 - 400
- 400 - 500
- 500 - 600
- 600 - 700
- 700 - 800

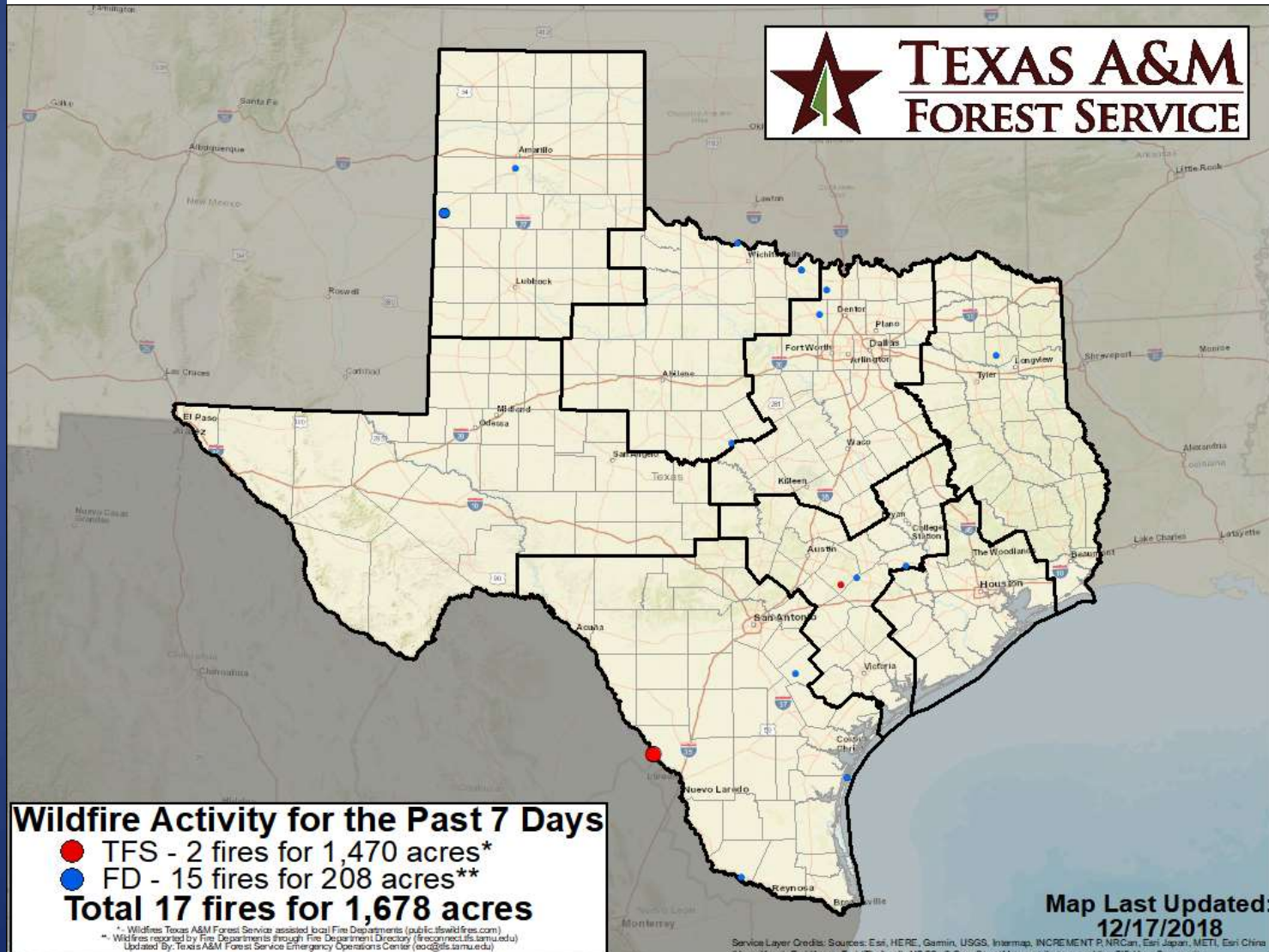


Produced by TAMU Spatial Sciences Laboratory in partnership with Texas A&M Forest Service



Fire Activity (*Last 24 Hours)

Reports 986 (no change) fires and 233,844 (no change) acres destroyed this year. There are 53 (no change) counties with burn bans. The Keetch–Byram Drought Index list 0 (no change) counties with an average over 400.



Training

DATES		TITLE	COURSE	LOCATION
12/17/18	12/18/18	Advanced Incident Command System, Command and General Staff	G-400	Victoria
12/17/18	12/19/18	Managing Critical Incidents for Higher Education Institutions: A Multi-Disciplinary, Community	MGT-361	Houston
12/17/18	12/19/18	Intermediate Incident Command System for Expanding Incidents	G-300	Wichita Falls
12/17/18	12/21/18	HazMat Emergency Response Technician	H-301	Round Rock
12/18/18	12/18/18	Disaster Accounting 101 (Module 1)	T-600.a	Fort Worth
12/18/18	12/18/18	ICS - EOC Interface	G-191	El Paso
12/18/18	12/19/18	Search and Rescue in Community Disasters	PER-334	Denton
12/18/18	12/20/18	Intermediate Incident Command System for Expanding Incidents	G-300	Del Rio
12/19/18	12/20/18	Disaster Management for Electric Power Systems	MGT-345	Pasadena