

# Texas Department of Public Safety Texas Division of Emergency Management

## Texas State Operations Center



### Situation Awareness Brief



Tuesday, December 11<sup>th</sup> 2018  
As of 0900 CST

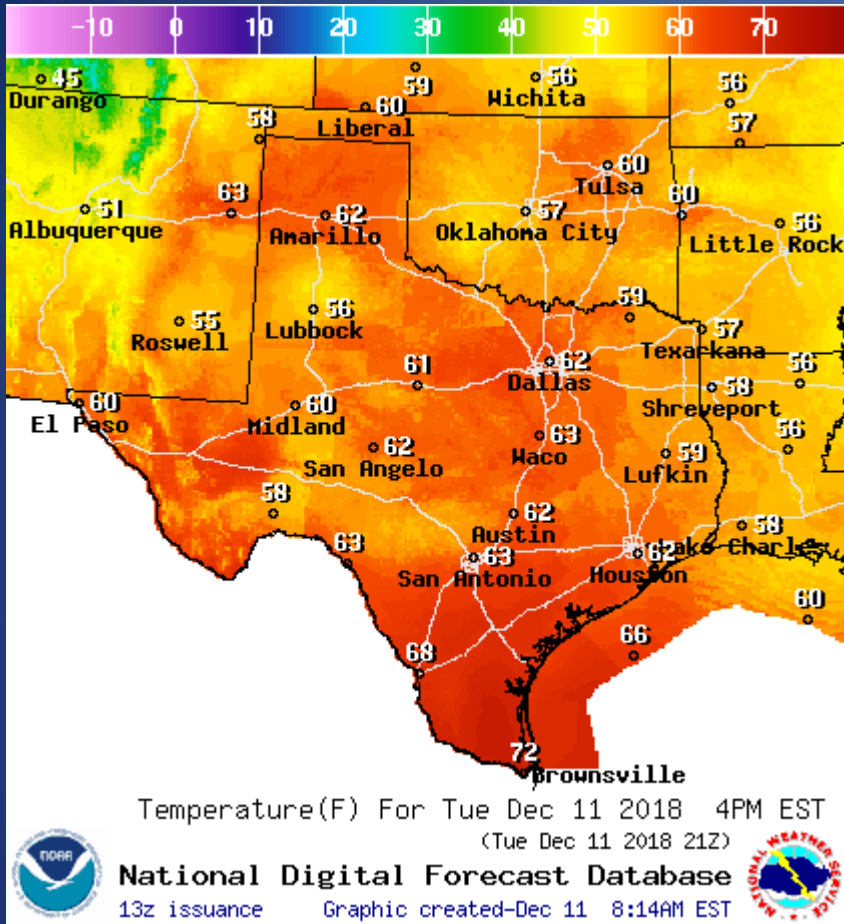
# Incidents Reported to the State Operations Center (last 24 hours)

DATE	EVENT / INCIDENT	LOCATION (City/County)	Final Report: Y/N
12/10/18	Initial Report of a Road Closure (US 175)	Kaufman County	N
12/10/18	Silver Alert Activation for Lufkin Police Department	Angelina County	N
12/10/18	Initial Report of a Wildfire	Bastrop County	N
12/10/18	Final Report of a Wildfire	Bastrop County	Y
12/10/18	Initial Report of a Boil Water Notice	Smith County	N
12/10/18	Silver Alert Request for Gaines County Sheriff's Office	Gaines County	Y

## Informational Products Distributed by the State Operations Center

DATE	SUBJECT
12/10/18	NWS West Gulf River Forecast Center - River Flood Update
12/10/18	NWS Lubbock Weather Update - High Winds Expected Thursday, Dec. 13th, 2018
12/11/18	Daily NWS Threat Brief for Tuesday, December 11, 2018 for FEMA Region 6

# Weather Forecast

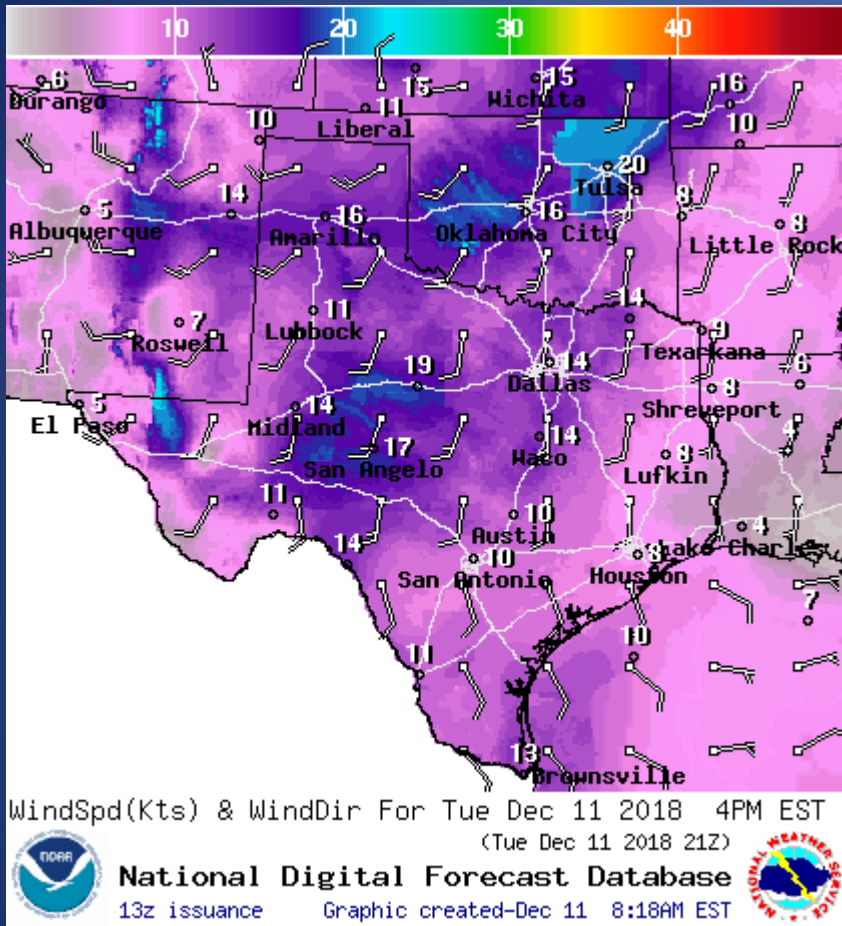


## Highs

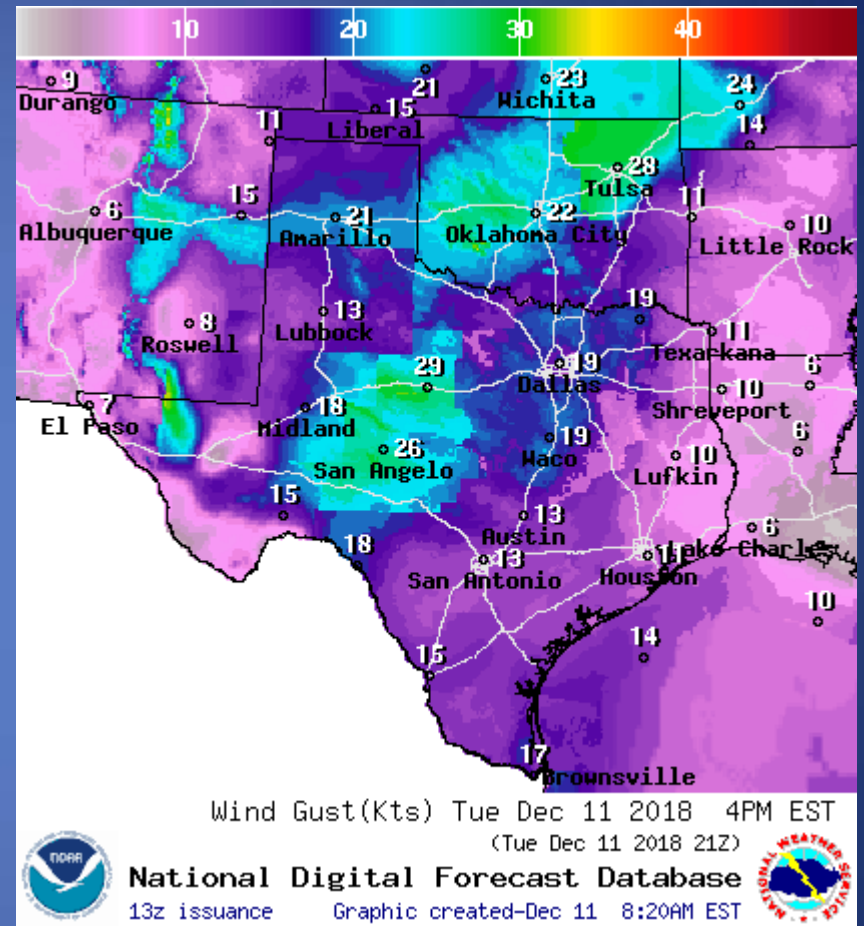


## Lows

# Weather Forecast



## Wind Speeds



## Gusts

# Hazardous Weather

Highlighted Area: FEMA Region 6

Last Updated: Dec 11 2018 0652 AM CST  
Valid Until: Dec 12 2018 0600 AM CST

## Severe Weather Outlook Tuesday, December 11, 2018



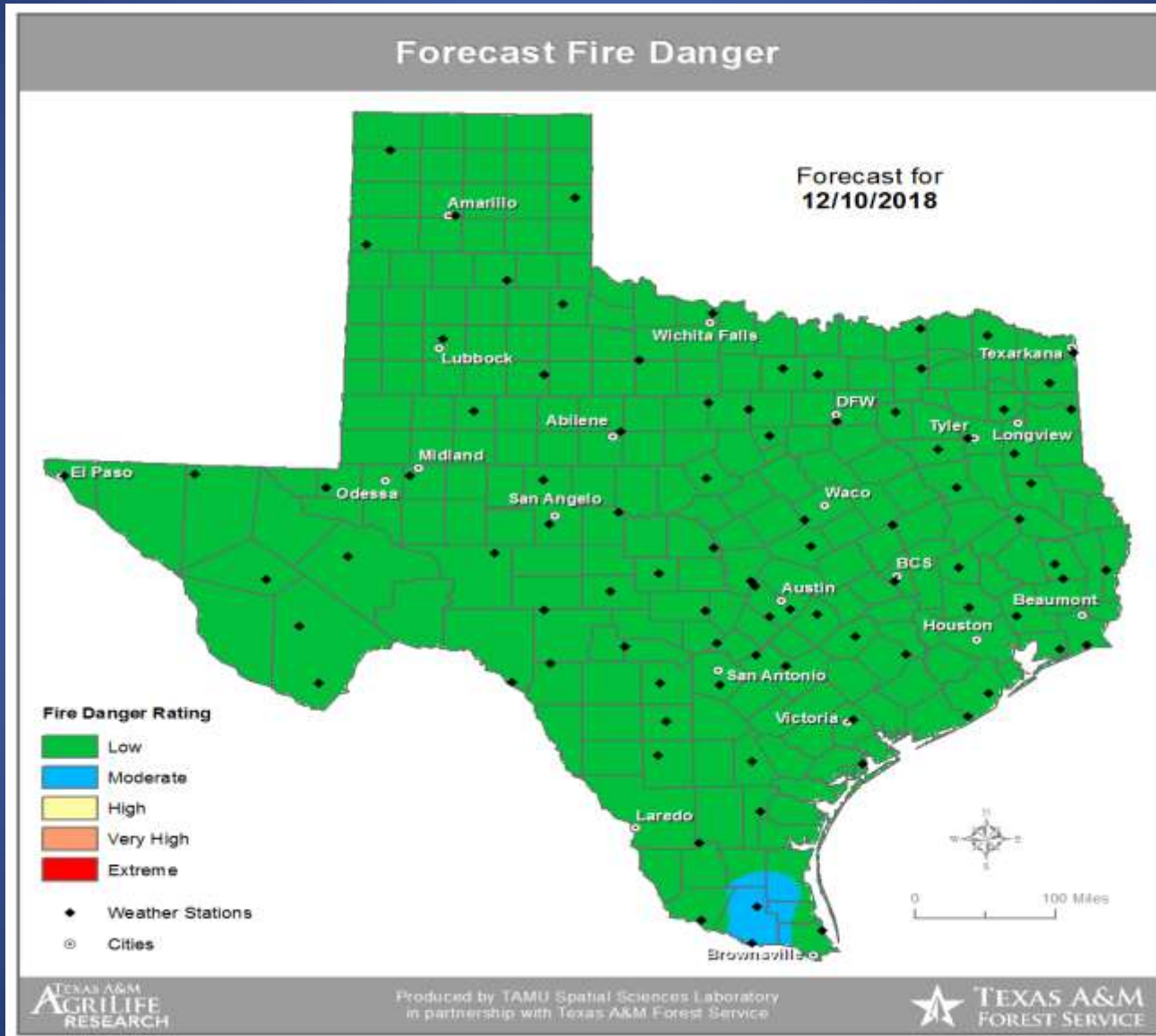
National Weather Service  
Storm Prediction Center

<http://www.spc.noaa.gov>

# Weather Warning/Advisories Issued

DATE	WARNING TYPE	LOCATION
12/10/18	Flood Warning	Brazos River Near Rosharon Affecting Brazoria and Fort Bend Counties; Menard Creek Near Rye Affecting Hardin, Liberty and Polk Counties

# Fire Danger Forecast



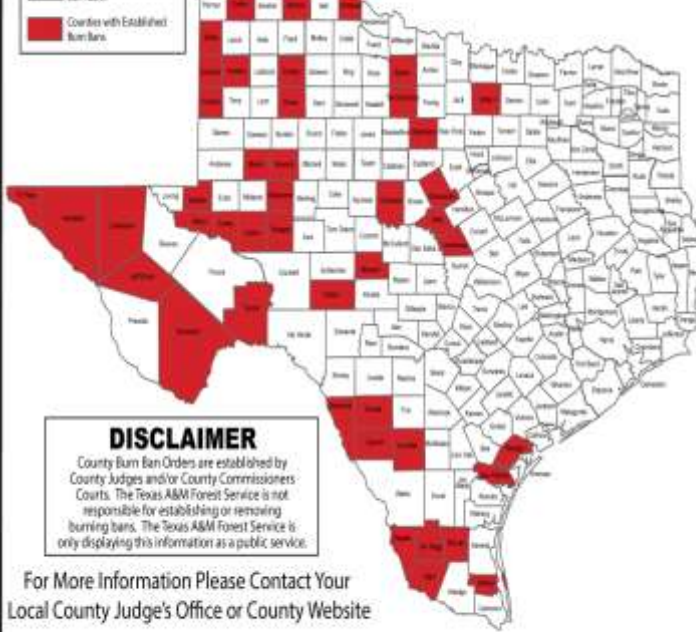
# Burn Bans and KBDI INDEX

## OUTDOOR BURN BANS

December 10, 2018



Email updates to:  
burnban@tfs.tamu.edu



Counties with Burn Bans: 48

- Armstrong
- Baylor\*
- Brewster
- Brooks
- Brooks
- Castro
- Childers
- Coconino
- Coleman
- Comanche
- Crane
- Crosby
- Cullberson
- Dallam
- Dimmit
- Dowley
- El Paso
- Garza
- Gillespie
- Hartley
- Hockley
- Howard
- Hudspeth
- Jeff Davis
- Jim Hogg
- La Salle
- Lampasas
- Martin
- Mason
- Morales
- Morris
- Oldham
- Reagan
- Reeves
- San Patricio
- Starr
- Stephens
- Sutton
- Tarrant
- Throckmorton
- Upton
- Ward
- Winkler\*
- Wise\*
- Yalmon
- Zapata
- Zavala

### DISCLAIMER

County Burn Ban Orders are established by County Judges and/or County Commissioners Courts. The Texas A&M Forest Service is not responsible for establishing or removing burning bans. The Texas A&M Forest Service is only displaying this information as a public service.

For More Information Please Contact Your Local County Judge's Office or County Website

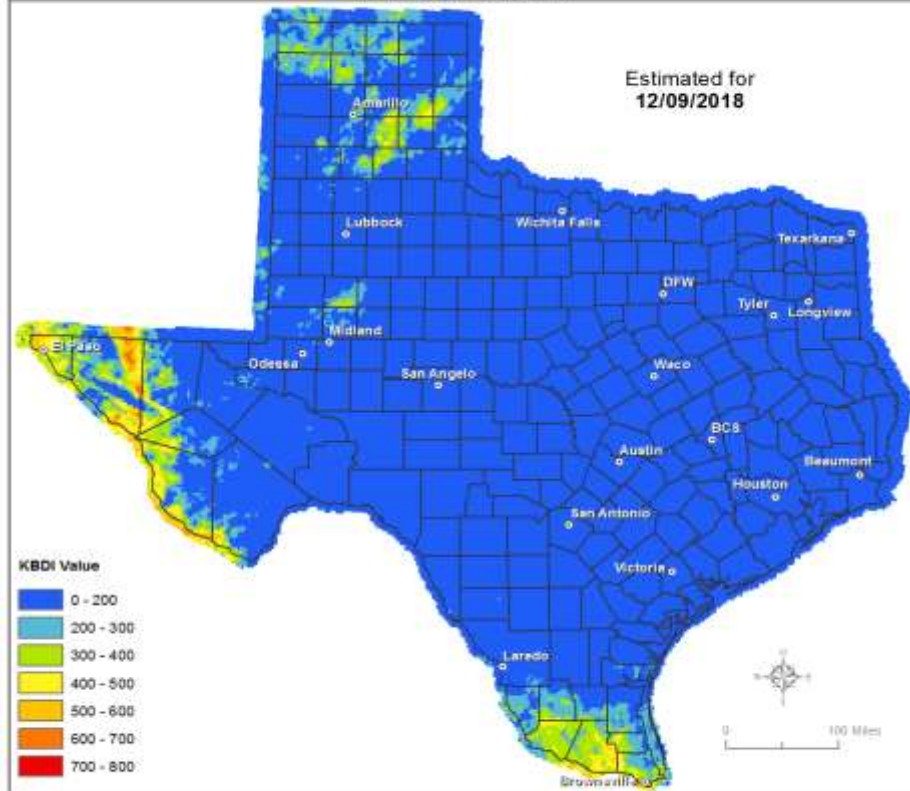
RED FLAG WARNINGS: [www.weather.gov](http://www.weather.gov)  
Burn Ban RSS feed available at <http://tfsrtp.tamu.edu/wildfires/BurnBan.xml>

\* Burn ban lifted during a Red Flag Warning day.  
\* Burn ban lifted until next County meeting.

## Keetch-Byram Drought Index

(4 km x 4 km resolution)

Estimated for  
12/09/2018



- 0 - 200
- 200 - 300
- 300 - 400
- 400 - 500
- 500 - 600
- 600 - 700
- 700 - 800

TEXAS A&M  
AGRI LIFE  
RESEARCH

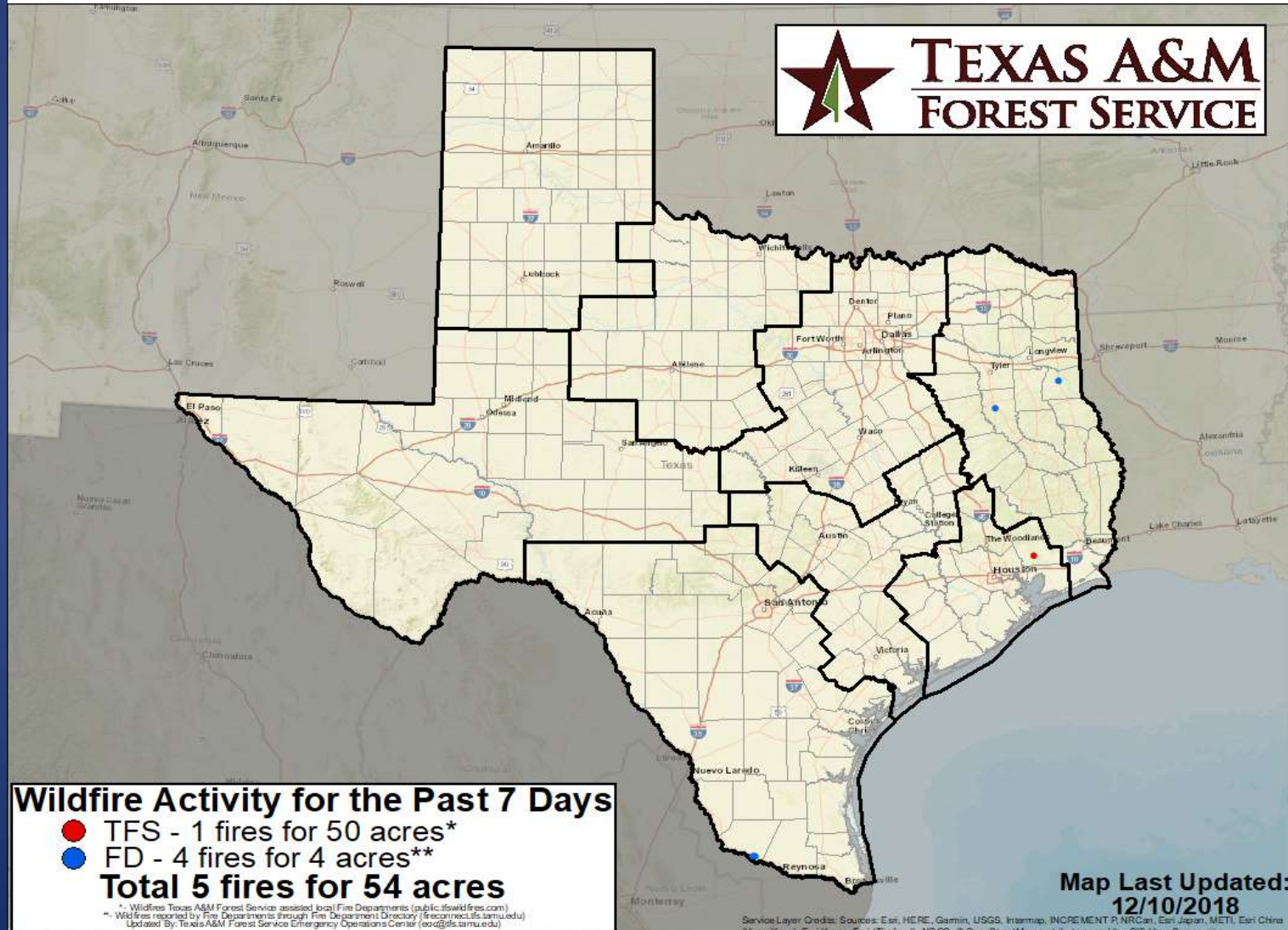
Produced by TAMU Spatial Sciences Laboratory  
in partnership with Texas A&M Forest Service





# Fire Activity (\*Last 24 Hours)

Reports 985 (no change) fires and 233,774 (no change) acres destroyed this year. There are 48 (+1) counties with burn bans. The Keetch–Byram Drought Index list 1 (no change) counties with an average over 400.



# Training

DATES		TITLE	COURSE	LOCATION
12/10/18	12/11/18	Intermediate Incident Command System for Expanding Incidents	G-300	Dallas
12/10/18	12/11/18	Intermediate Incident Command System for Expanding Incidents	G-300	El Paso
12/10/18	12/14/18	NFPA 472 HazMat Technician - Pro-Board Certification	H-501	Weslaco
12/10/18	12/14/18	NFPA 472 HazMat Technician - Pro-Board Certification	H-501	College Station
12/11/18	12/12/18	INDIRECT DELIVERY - Homeland Security Exercise and Evaluation Program (HSEEP) Basic Course	L-146	Heights

# Exercises

DATE(S)		AGENCY/LOCATION	EXERCISE
12/11/18	12/11/18	City of Killeen OHSEM	Table-top: Dam Breach TTX
12/11/18	12/11/18	FEMA Emergency Management Institute/Virtual	VTTX: Intelligence and Information & Sharing; Civil Unrest
12/11/18	12/12/18	TDEM/Houston Heights	Training: Homeland Security Exercise & Evaluation Program Course
12/12/18	12/12/18	Fort Bend County OEM/Richmond	Table-top: VTTX Civil Unrest
12/12/18	12/12/18	City of Sugar Land	Table-Top: Dam 3 TTX
12/12/18	12/12/18	FEMA Emergency Management Institute/Virtual	VTTX: Intelligence and Information & Sharing; Civil Unrest