

Texas Department of Public Safety Texas Division of Emergency Management

Texas State Operations Center



Situation Awareness Brief



Monday, December 10th 2018
As of 0900 CST

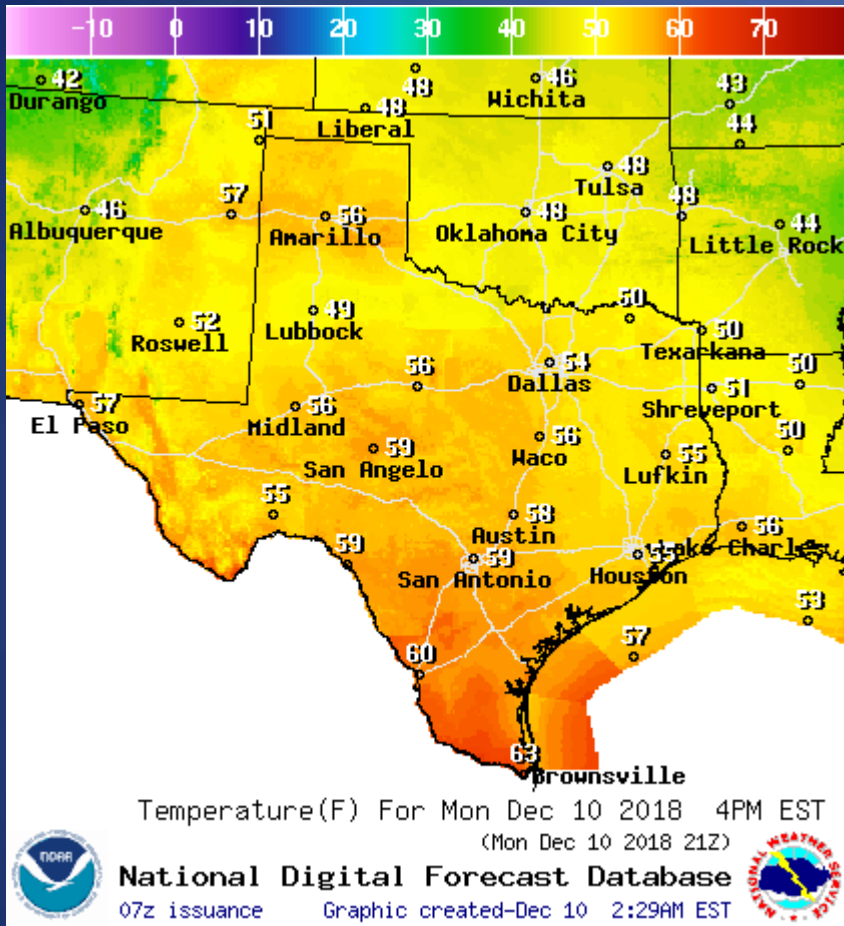
Incidents Reported to the State Operations Center (last 24 hours)

DATE	EVENT / INCIDENT	LOCATION (City/County)	Final Report: Y/N
12/10/18	Silver Alert Request for the Lufkin Police Department	Angelina	N

Informational Products Distributed by the State Operations Center

DATE	SUBJECT
12/09/18	NWS West Gulf River Forecast Center - River Flooding Update
12/10/18	FEMA Region 6 Daily Situation Awareness Brief
12/10/18	Daily NWS Threat Brief for Monday, December 10, 2018 for FEMA Region 6

Weather Forecast

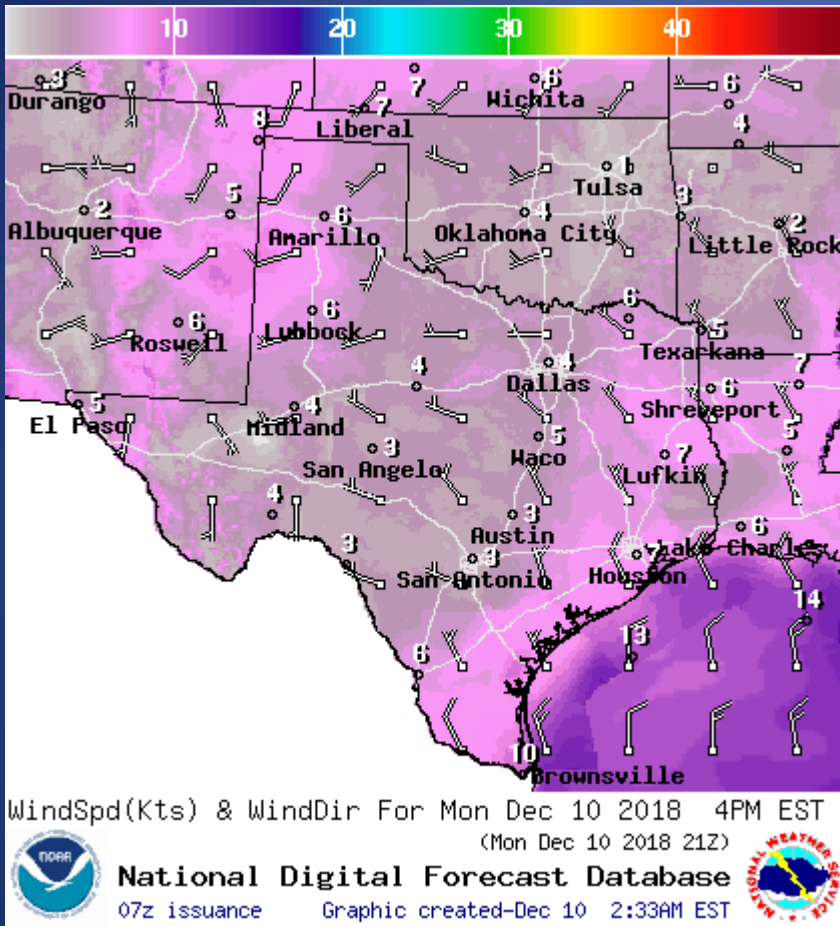


Highs

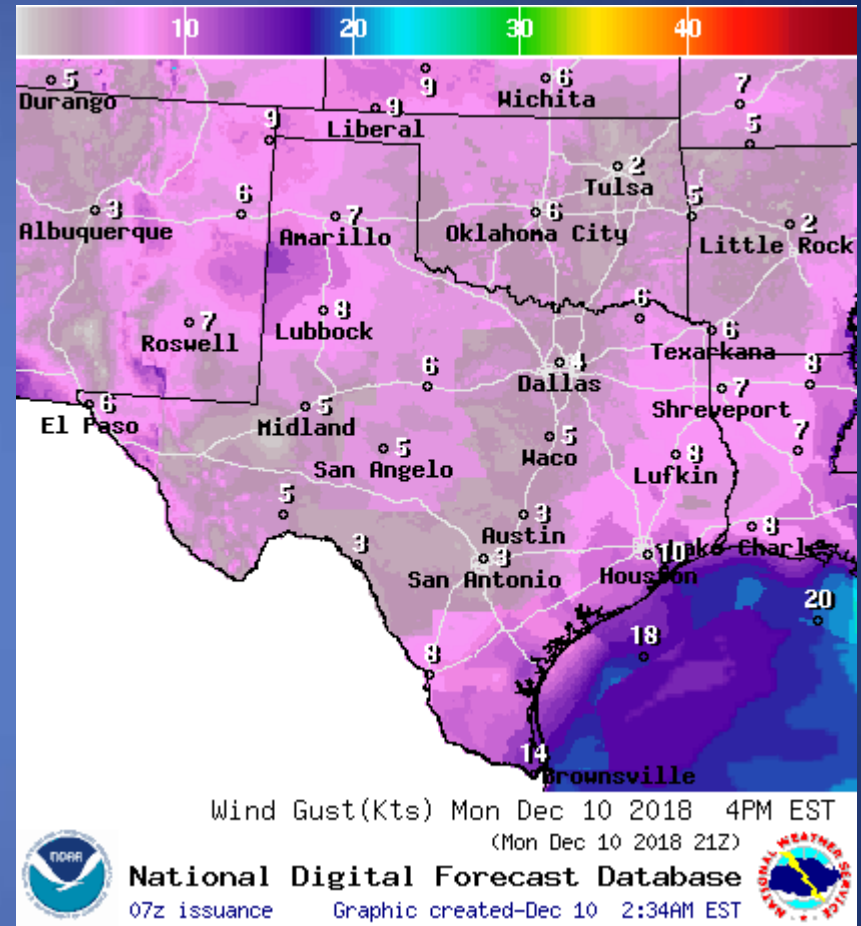


Lows

Weather Forecast



Wind Speeds



Gusts

Hazardous Weather

Highlighted Area: FEMA Region 6

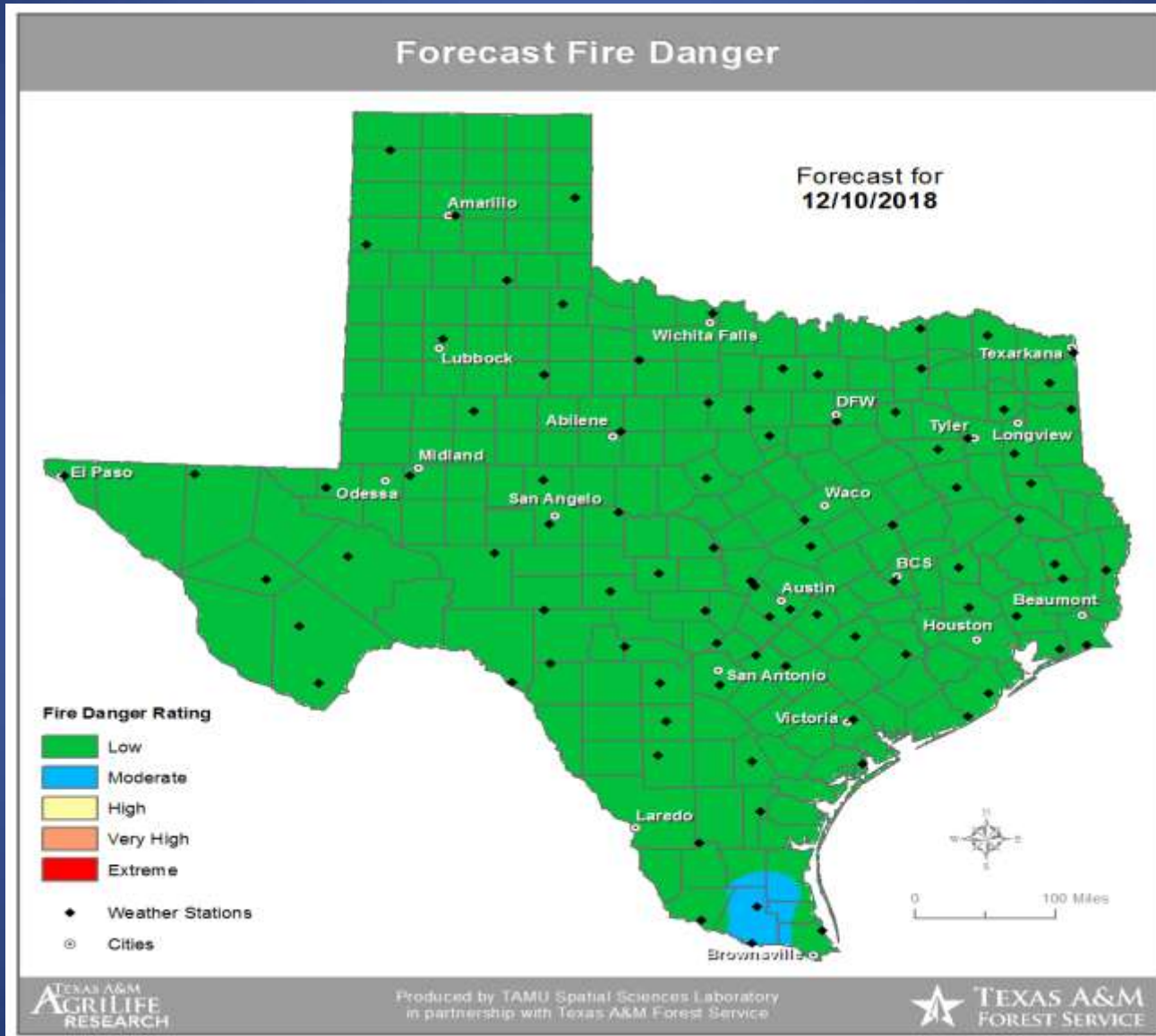
Last Updated: Dec 09 2018 1109 PM CST
Valid Until: Dec 11 2018 0600 AM CST

Severe Weather Outlook Monday, December 10, 2018



National Weather Service
Storm Prediction Center
<http://www.spc.noaa.gov>

Fire Danger Forecast



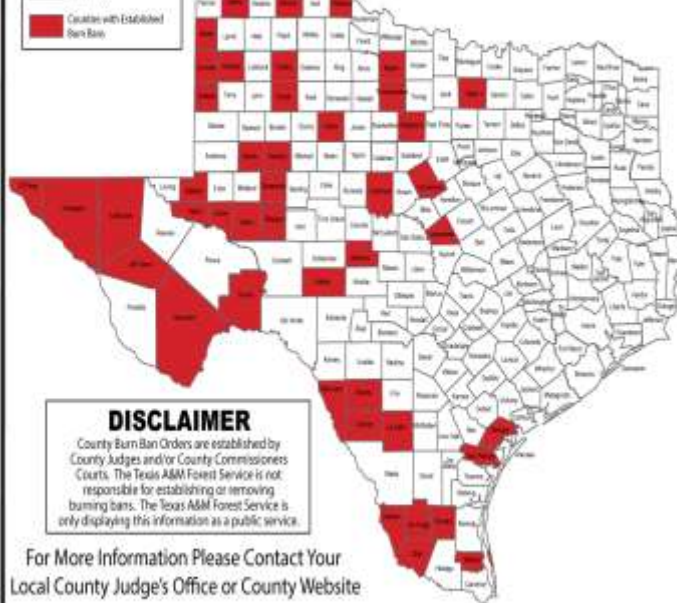
Burn Bans and KBDI INDEX

OUTDOOR BURN BANS

December 10, 2018



Email updates to:
burnban@tfs.tamu.edu



Counties with Burn Bans: 48

- Aransas
- Baylor*
- Brewster
- Briscoe
- Brooks
- Castro
- Childress
- Cochran
- Coleman
- Comanche
- Concho
- Conzely
- Callahan
- Dallam
- Dimmit
- Donley
- El Paso
- Fisher
- Gaines
- Glasscock
- Hartley
- Hockley
- Howard
- Hudspeth
- Jeff Davis
- Jim Hogg
- La Salle
- Lampasas
- Martin
- Maverick
- Morisk
- Olkhun
- Reagan
- Reelfoot
- San Patricio
- Sears
- Stephens
- Sutton
- Tarrant
- Throckmorton
- Upton
- Ward
- Wilbrey
- Winkler*
- Wise*
- Yakam
- Zapata
- Zavala

DISCLAIMER

County Burn Ban Orders are established by County Judges and/or County Commissioners Courts. The Texas A&M Forest Service is not responsible for establishing or removing burning bans. The Texas A&M Forest Service is only displaying this information as a public service.

For More Information Please Contact Your Local County Judge's Office or County Website

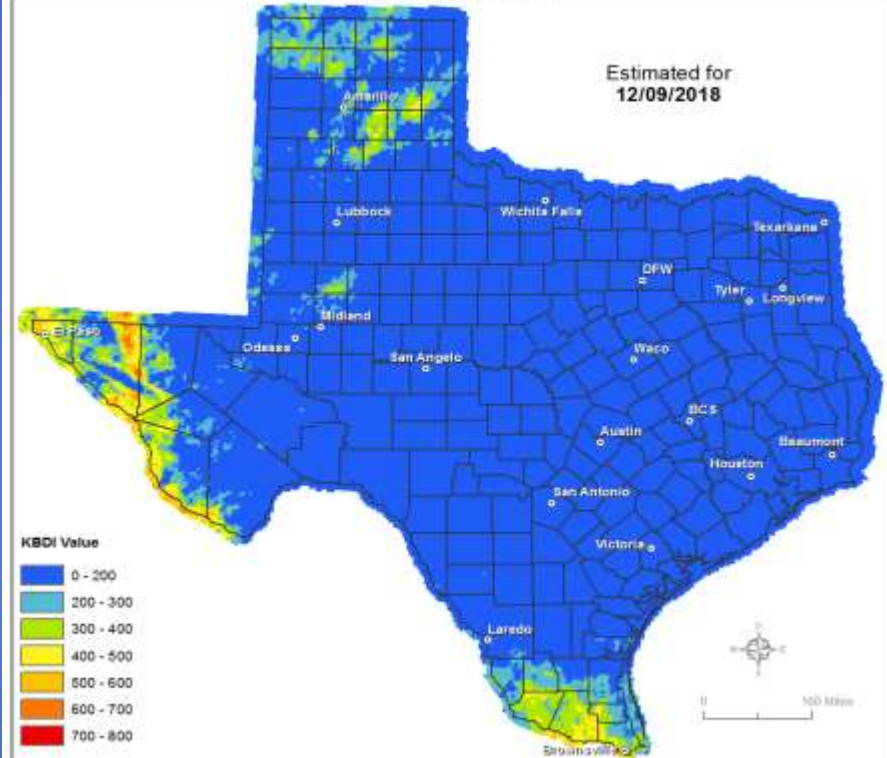
RED FLAG WARNINGS: www.weather.gov
Burn Ban RSS feed available at <http://tfs.tamu.edu/wildfires/BurnBan.xml>

* Burn Ban is lifted during a Red Flag Warning or
* Burn Ban is lifted when wild land fire is spotted


Keetch-Byram Drought Index

(4 km x 4 km resolution)

Estimated for
12/09/2018



KBDI Value



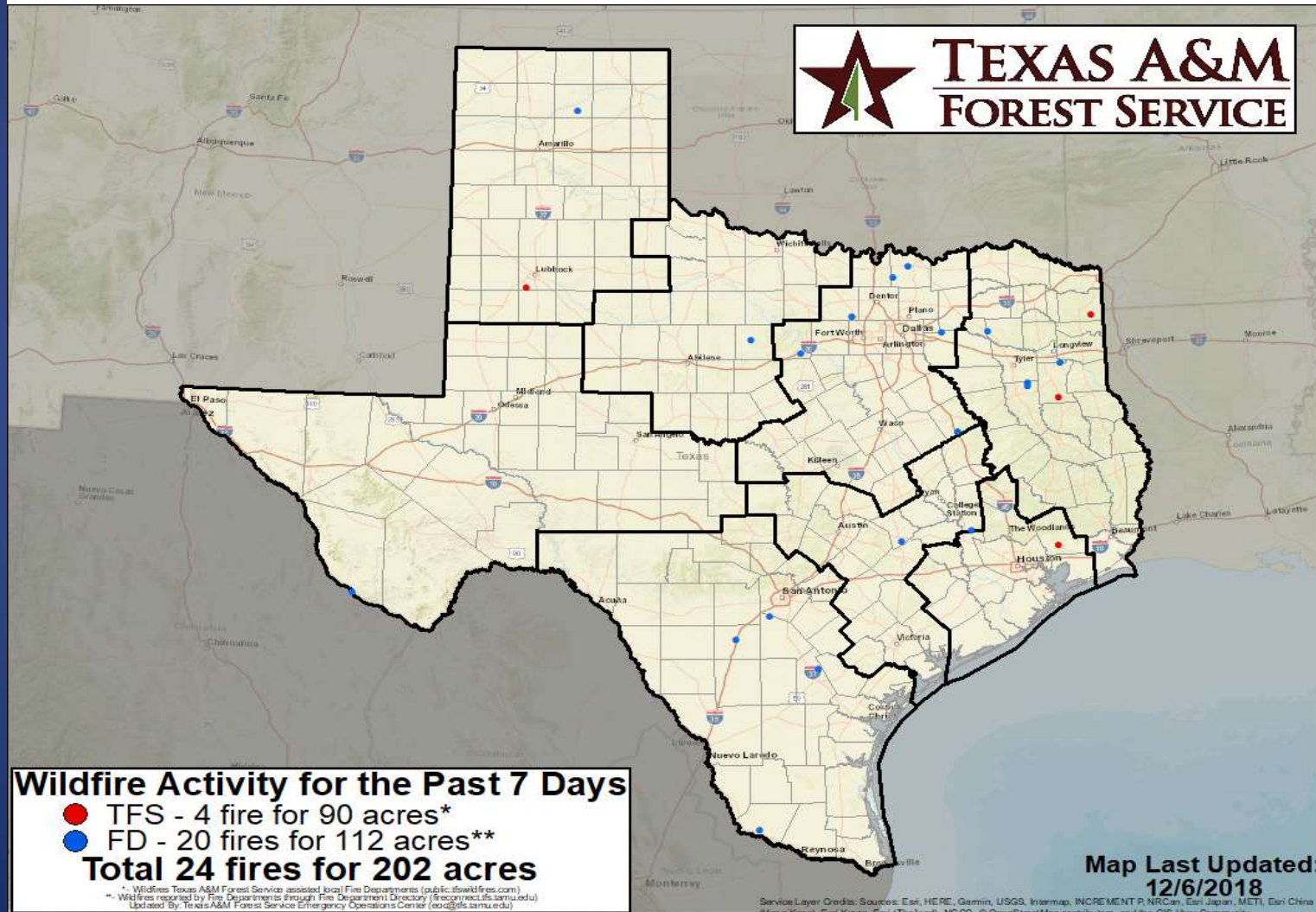
TEXAS A&M
AGRI LIFE
RESEARCH

Produced by TAMU Spatial Sciences Laboratory
in partnership with Texas A&M Forest Service

TEXAS A&M
FOREST SERVICE

Fire Activity (*Last 24 Hours)

Reports 985 (no change) fires and 233,774 (no change) acres destroyed this year. There are 47 (no change) counties with burn bans. The Keetch–Byram Drought Index list 1 (no change) counties with an average over 400.



Training

DATES		TITLE	COURSE	LOCATION
12/10/18	12/11/18	Intermediate Incident Command System for Expanding Incidents	G-300	Dallas
12/10/18	12/11/18	Intermediate Incident Command System for Expanding Incidents	G-300	El Paso
12/10/18	12/14/18	NFPA 472 HazMat Technician - Pro-Board Certification	H-501	Weslaco
12/10/18	12/14/18	NFPA 472 HazMat Technician - Pro-Board Certification	H-501	College Station
12/11/18	12/12/18	INDIRECT DELIVERY - Homeland Security Exercise and Evaluation Program (HSEEP) Basic Course	L-146	Heights
12/12/18	12/13/18	Medical Countermeasures: Points of Dispensing (POD), Planning and Response	MGT-319	Arlington
12/12/18	12/13/18	Public Information in an All-Hazards Incident	MGT-318	Austin
12/12/18	12/13/18	Flood Fight Operations	G-361	Belton
12/12/18	12/13/18	DC/SC Quarterly Meeting	T-601	Austin
13/13/18	13/13/18	Texas Public Officials Workshop	G-200	Georgetown

Exercises

DATE(S)		AGENCY/LOCATION	EXERCISE
12/11/18	12/11/18	Killeen OHSEM	Dam Breach (Table Top)
12/11/18	12/11/18	FEMA Emergency Management Institute	Intelligence and Information & Sharing; Civil Unrest
12/11/18	12/12/18	Houston Heights/TDEM	Homeland Security Exercise & Evaluation Program Course
12/12/18	12/12/18	Fort Bend County OEM/Richmond	Civil Unrest
12/12/18	12/12/18	City of Sugar Land	Dam 3 TTX (Table Top)
12/12/18	12/12/18	FEMA Emergency Management Institute	Intelligence and Information & Sharing; Civil Unrest
12/13/18	12/13/18	FEMA Emergency Management Institute	Intelligence and Information & Sharing; Civil Unrest