

Texas Department of Public Safety Texas Division of Emergency Management

Texas State Operations Center



Situation Awareness Brief



Sunday, December 9th 2018
As of 0900 CST

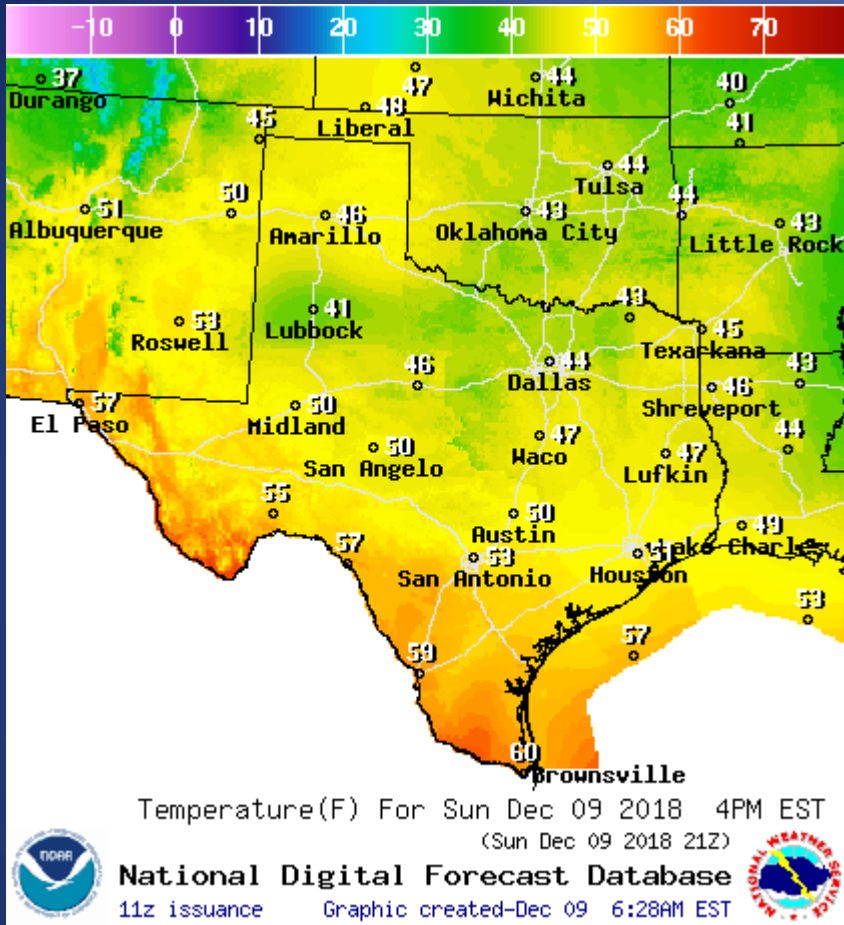
Incidents Reported to the State Operations Center (last 24 hours)

DATE	EVENT / INCIDENT	LOCATION (City/County)	Final Report: Y/N
12/09/18	Silver Alert Activation from Cass County Sheriff's Office	Cass County	N
12/09/18	Silver Alert De-Activation from Cass County Sheriff's Office	Cass County	Y

Informational Products Distributed by the State Operations Center

DATE	SUBJECT
12/08/18	NWS Fort Worth UPDATE: Wintry Mix Potential Today (Saturday)
12/08/18	West Gulf River Forecast Center Heavy Rain/River Flood Update
12/08/18	FEMA REGION 6 SPOTREP #1: Navidad River at Sublime Enters Major Flood Stage – Lavaca County
12/09/18	Daily NWS Threat Brief for Sunday, December 9, 2018 for FEMA Region 6

Weather Forecast

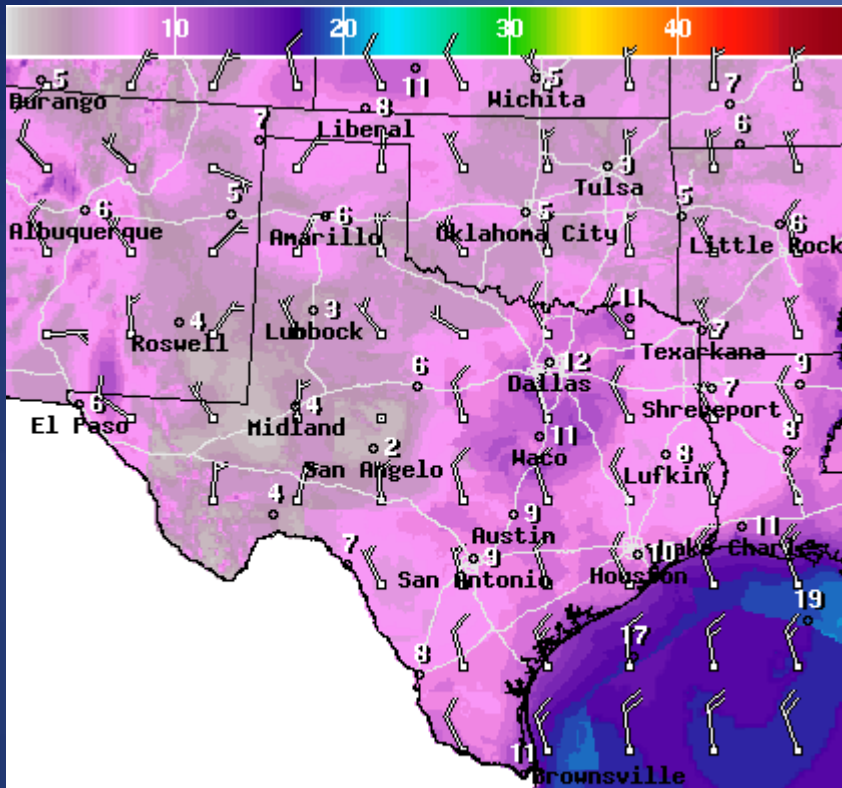


Highs



Lows

Weather Forecast



WindSpd(Kts) & WindDir For Sun Dec 09 2018 4PM EST
(Sun Dec 09 2018 21Z)

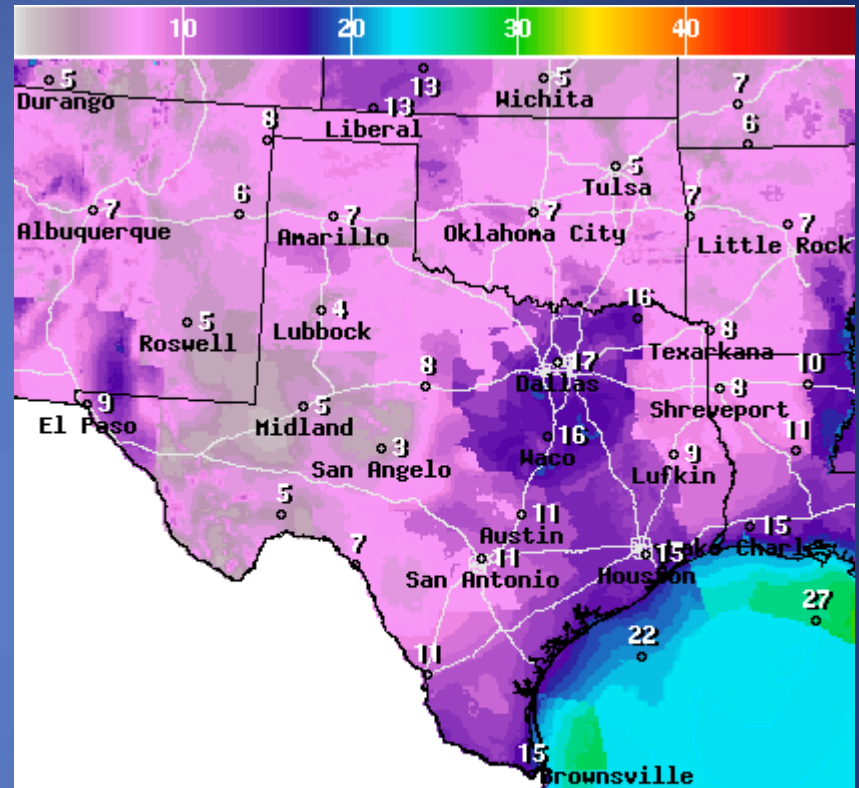


National Digital Forecast Database

10z issuance Graphic created-Dec 09 5:33AM EST



Wind Speeds



Wind Gust(Kts) Sun Dec 09 2018 4PM EST
(Sun Dec 09 2018 21Z)



National Digital Forecast Database

10z issuance Graphic created-Dec 09 5:35AM EST



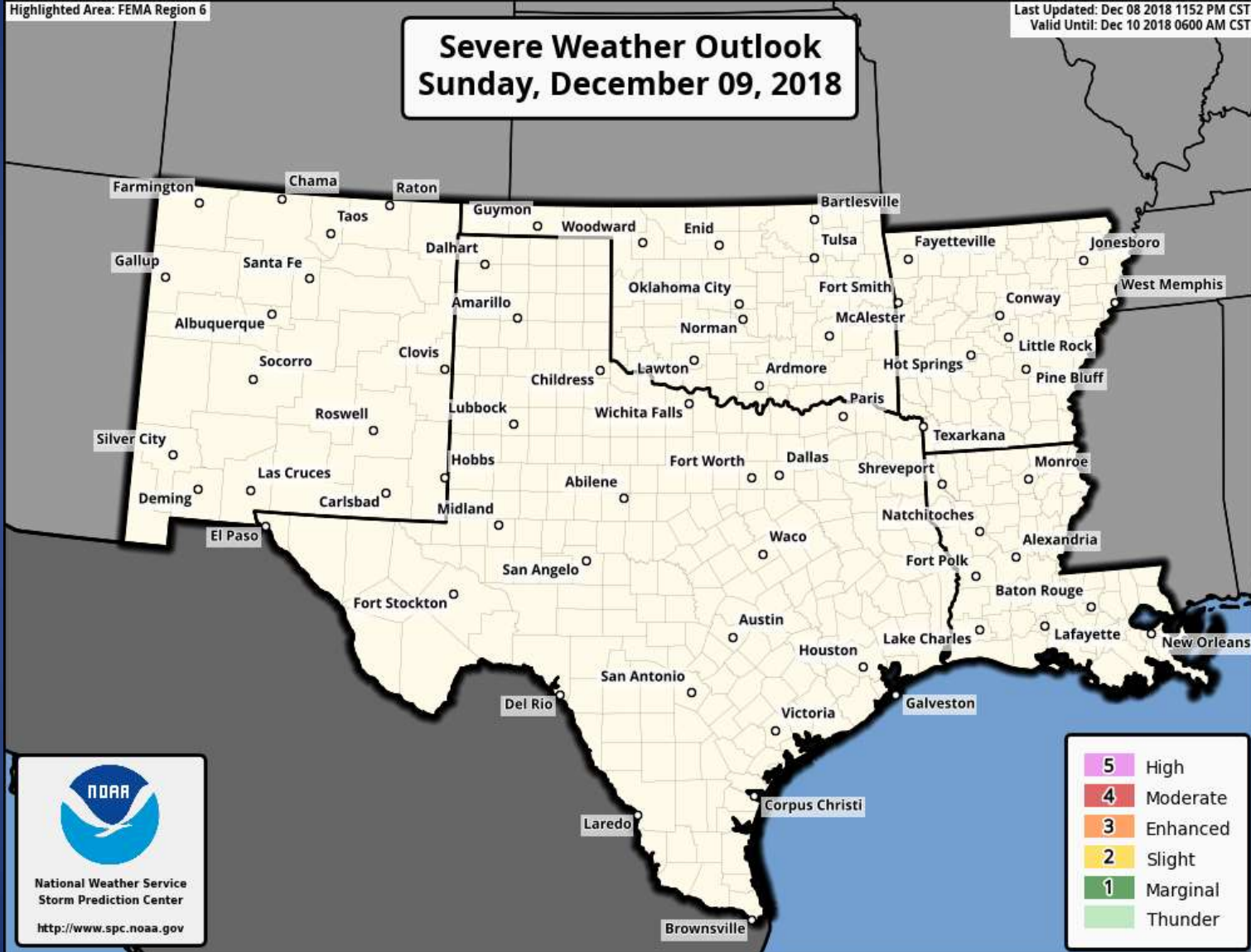
Gusts

Hazardous Weather

Highlighted Area: FEMA Region 6

Last Updated: Dec 08 2018 1152 PM CST
Valid Until: Dec 10 2018 0600 AM CST

Severe Weather Outlook Sunday, December 09, 2018



National Weather Service
Storm Prediction Center

<http://www.spc.noaa.gov>

Weather Warning/Advisories Issued

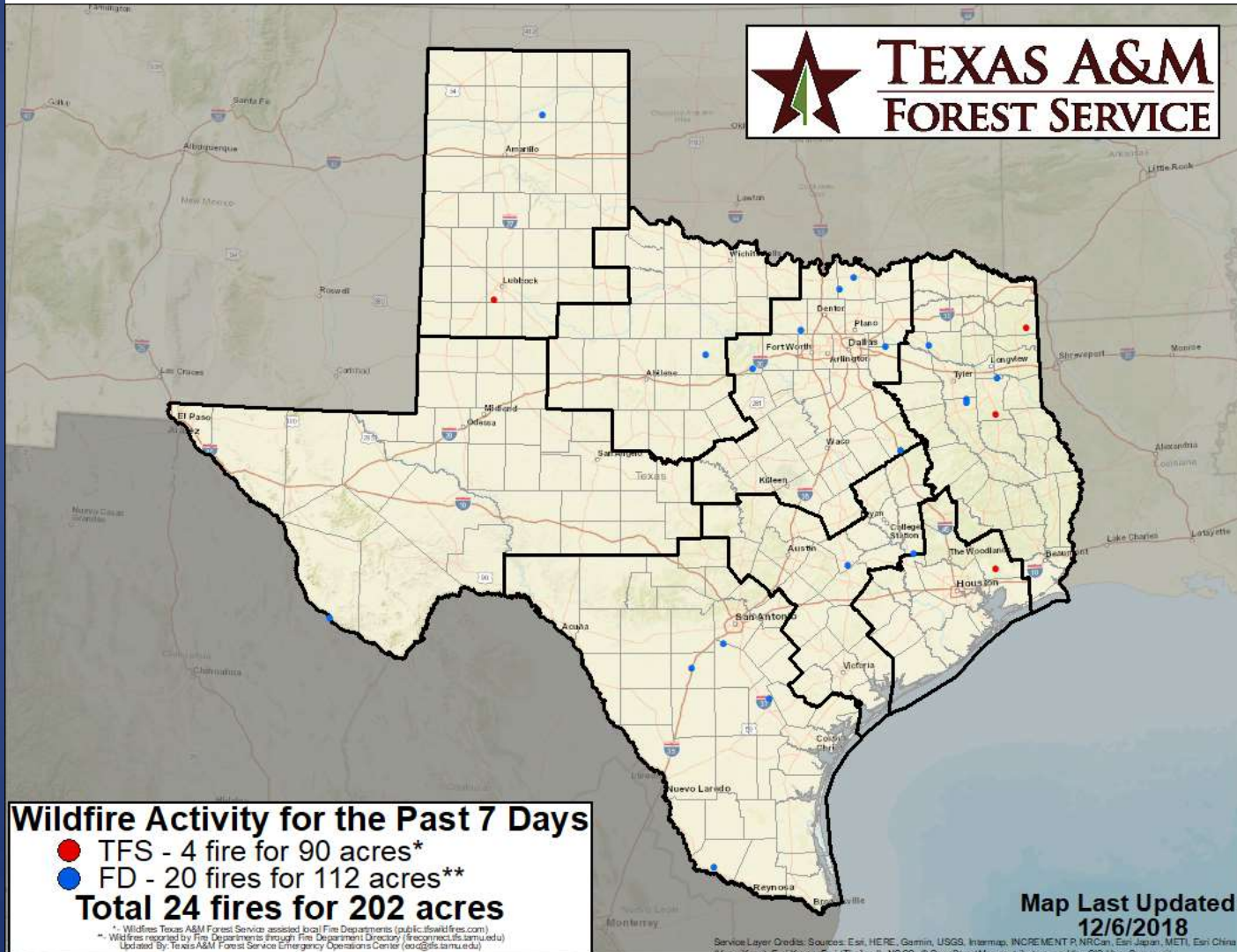
DATE	WARNING TYPE	LOCATION
12/08/18	Flood Warning	Cowleech Fork Sabine River Affecting Hunt County; Elm Fork Trinity River Affecting Dallas County; Lake Creek Affecting Montgomery County; Three Mile Creek Affecting Waller County
12/09/18	Flood Warning	Lake Creek at Sendera Ranch Road Affecting Montgomery County; San Jacinto River Near Sheldon Affecting Harris County

Fire Danger Forecast



Fire Activity (*Last 24 Hours)

Reports 985 (no change) fires and 233,774 (no change) acres destroyed this year. There are 47 (no change) counties with burn bans. The Keetch-Byram Drought Index list 1 (no change) counties with an average over 400.



Training

DATES		TITLE	COURSE	LOCATION
12/10/18	12/11/18	Intermediate Incident Command System for Expanding Incidents	G-300	Dallas
12/10/18	12/11/18	Intermediate Incident Command System for Expanding Incidents	G-300	El Paso
12/10/18	12/14/18	NFPA 472 HazMat Technician - Pro-Board Certification	H-501	Weslaco
12/10/18	12/14/18	NFPA 472 HazMat Technician - Pro-Board Certification	H-501	College Station

Statewide Significant Events

DATE(S)		LOCATION	EVENT
12/09/18	12/09/18	Arlington	Dallas Cowboys Home Football Game
12/09/18	12/09/18	Houston	Houston Texans Home Football Game