

Texas Department of Public Safety Texas Division of Emergency Management

Texas State Operations Center



Situation Awareness Brief



Monday, December 4th 2018
As of 0900 CST

Incidents Reported to the State Operations Center (last 24 hours)

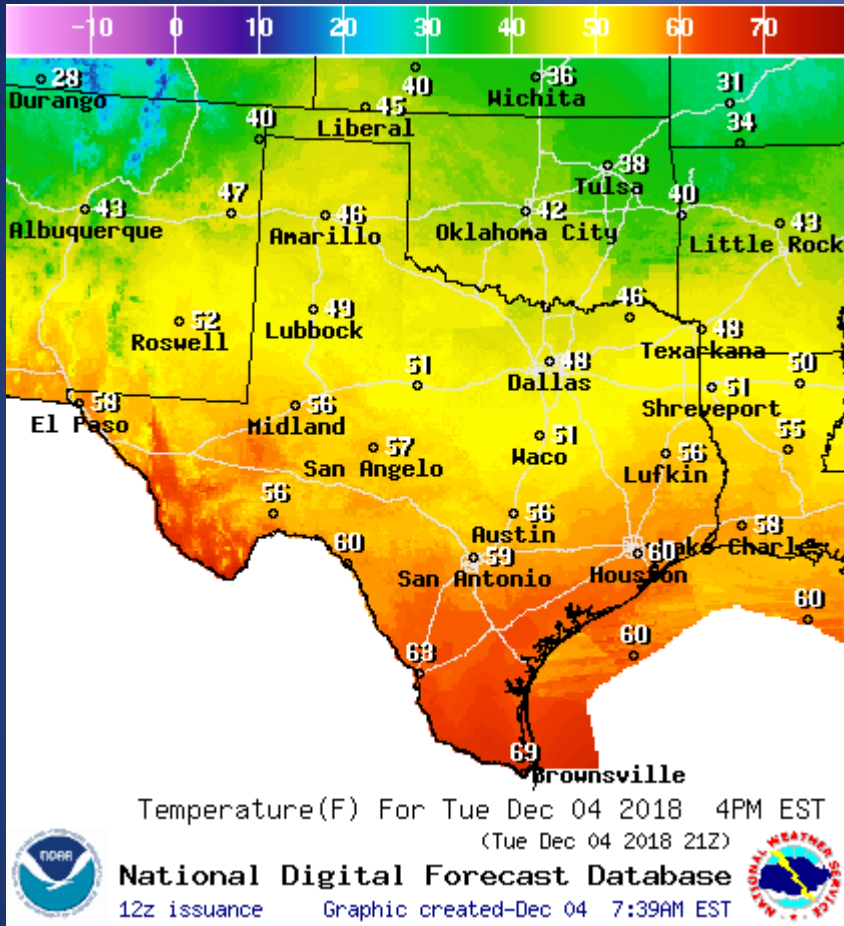
DATE	EVENT / INCIDENT	LOCATION (City/County)	Final Report: Y/N
12/03/18	Final Report of a Road Closure (SH 72) with HAZMAT	Dewitt County	Y
12/03/18	Final Report of a Road Closure (US 290)	Bastrop County	Y
12/03/18	Initial Report of a Road Closure (US 281)	Erath County	N
12/03/18	Initial and Final Report of the Redford Fire	Presidio County	Y
12/03/18	Final Report of a Road Closure (US 281)	Erath County	Y
12/03/18	Update #1 Report of a Road Closure (SH 183)	Dewitt County	N
12/04/18	Final Report on the Road Closure (SH 21)	Burleson County	Y

Informational Products

Distributed by the State Operations Center

DATE	SUBJECT
12/03/18	NWS West Gulf River Forecast Center - Potential Late Week Rain/Flood Event
12/03/18	NWS Amarillo - Late Week and Weekend Winter Weather Event
12/04/18	NWS Austin/San Antonio: Locally Heavy Rainfall Possible Friday and Friday Night
12/04/18	Daily NWS Threat Brief for Tuesday, December 4, 2018 for FEMA Region 6

Weather Forecast

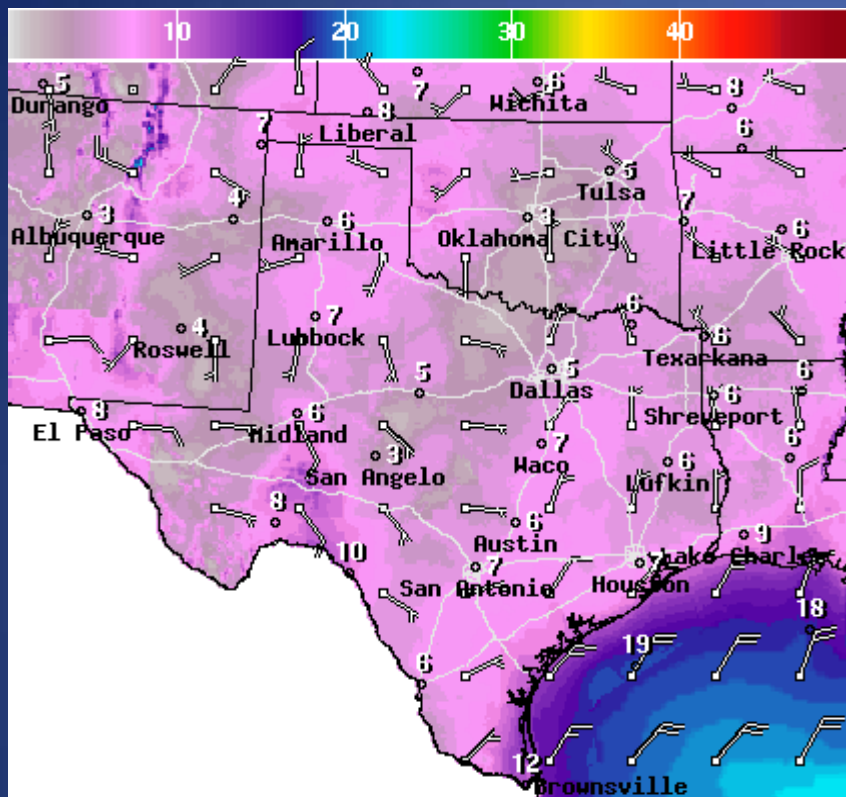


Highs



Lows

Weather Forecast



WindSpd(Kts) & WindDir For Tue Dec 04 2018 4PM EST
(Tue Dec 04 2018 21Z)

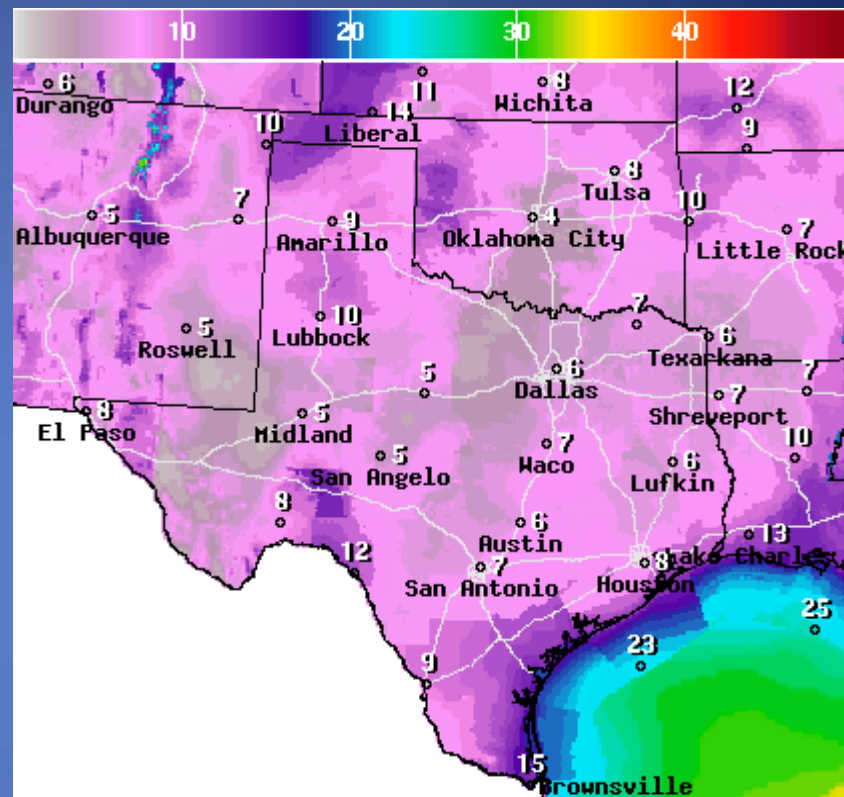


National Digital Forecast Database

15z issuance Graphic created-Dec 03 10:32AM EST



Wind Speeds



Wind Gust(Kts) Tue Dec 04 2018 4PM EST
(Tue Dec 04 2018 21Z)



National Digital Forecast Database

13z issuance Graphic created-Dec 04 8:34AM EST



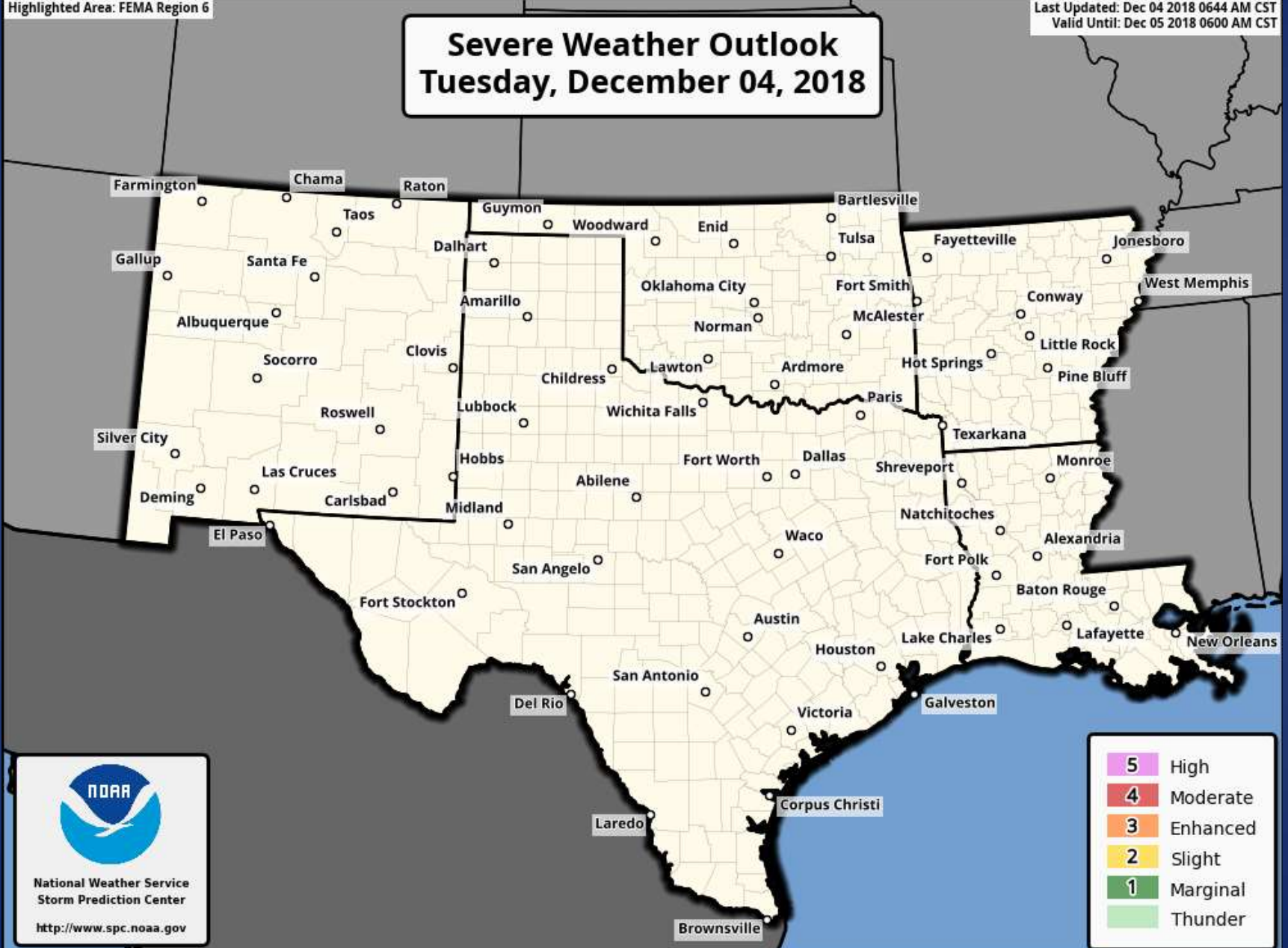
Gusts

Hazardous Weather

Highlighted Area: FEMA Region 6

Last Updated: Dec 04 2018 0644 AM CST
Valid Until: Dec 05 2018 0600 AM CST

Severe Weather Outlook Tuesday, December 04, 2018



5	High
4	Moderate
3	Enhanced
2	Slight
1	Marginal
	Thunder

Burn Bans and KBDI INDEX

OUTDOOR BURN BANS

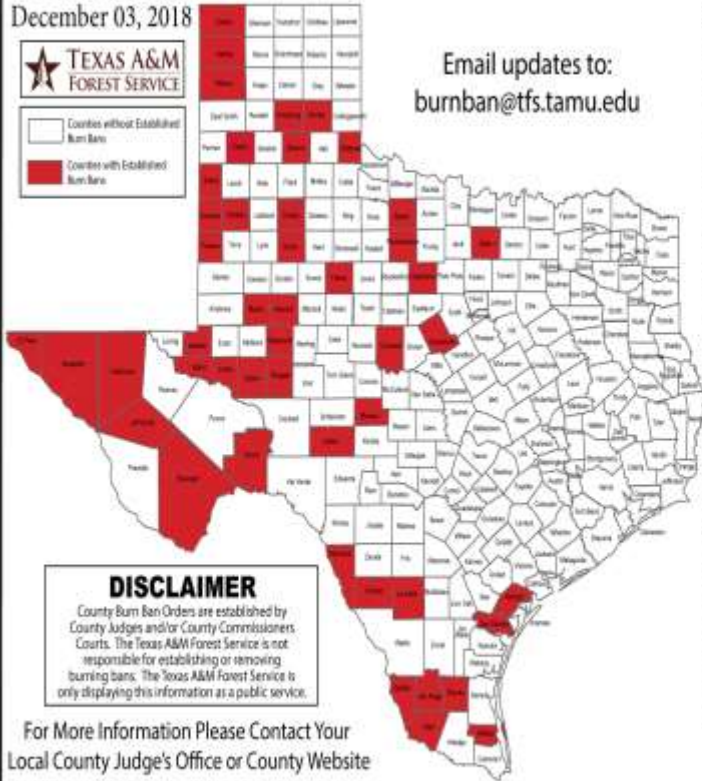
December 03, 2018



Email updates to:
burnban@tfs.tamu.edu

Counties with Burn Bans: 46

- Armstrong
- Bayle*
- Brewster
- Brewster
- Brooks
- Castro
- Childress
- Cochran
- Coleman
- Comanche
- Crane
- Crosby
- Cuberson
- Dallam
- Dawson
- Dawley
- El Paso
- Fisher
- Garza
- Glasscock
- Hartley
- Hockley
- Howard
- Hudspeth
- Jill Davis
- Jim Hogg
- La Salle
- Martin
- Mower
- Morand
- Ocham
- Reagan
- Reynolds
- San Patricio
- Sutton
- Stephens
- Sutton
- Terrell
- Throckmorton
- Upton
- Ward
- Wilbrey
- Winkler*
- Wise*
- Yoakum
- Zapata



DISCLAIMER

County Burn Ban Orders are established by County Judges and/or County Commissioners Courts. The Texas A&M Forest Service is not responsible for establishing or removing burning bans. The Texas A&M Forest Service is only displaying this information as a public service.

For More Information Please Contact Your Local County Judge's Office or County Website

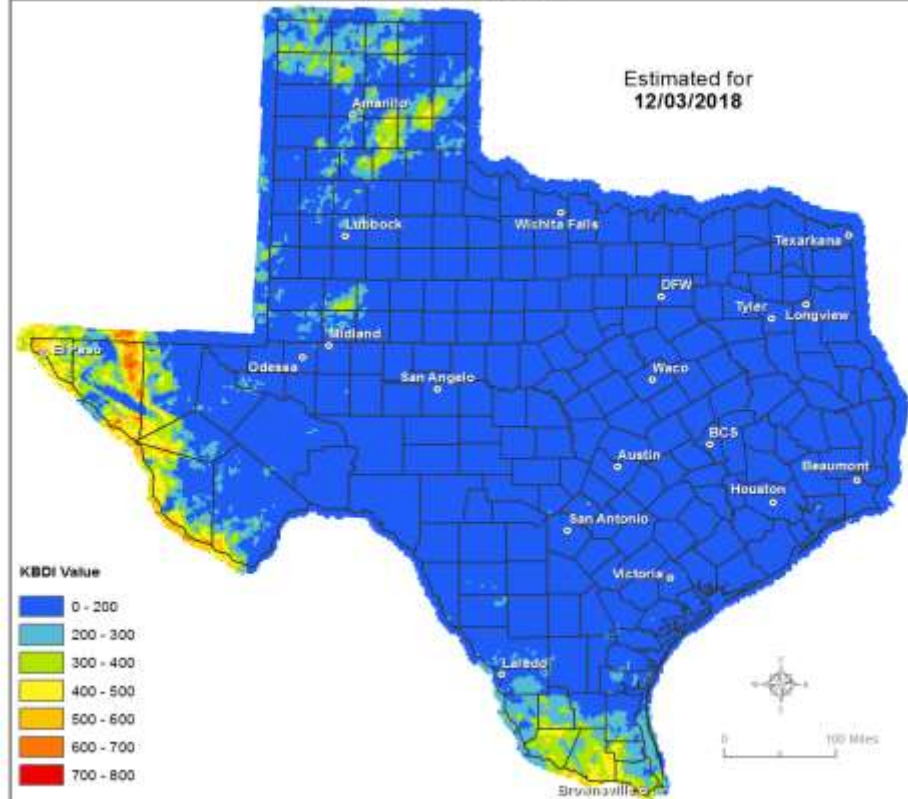
RED FLAG WARNINGS: www.weather.gov
Burn Ban RSS feed available at <http://tfsfp.tamu.edu/wildfires/BurnBan.xml>

* Burn Ban is not during a Red Flag Warning or
* Burn Ban is not during a Red Flag Warning or

Keetch-Byram Drought Index

(4 km x 4 km resolution)

Estimated for
12/03/2018



KBDI Value

- 0 - 200
- 200 - 300
- 300 - 400
- 400 - 500
- 500 - 600
- 600 - 700
- 700 - 800

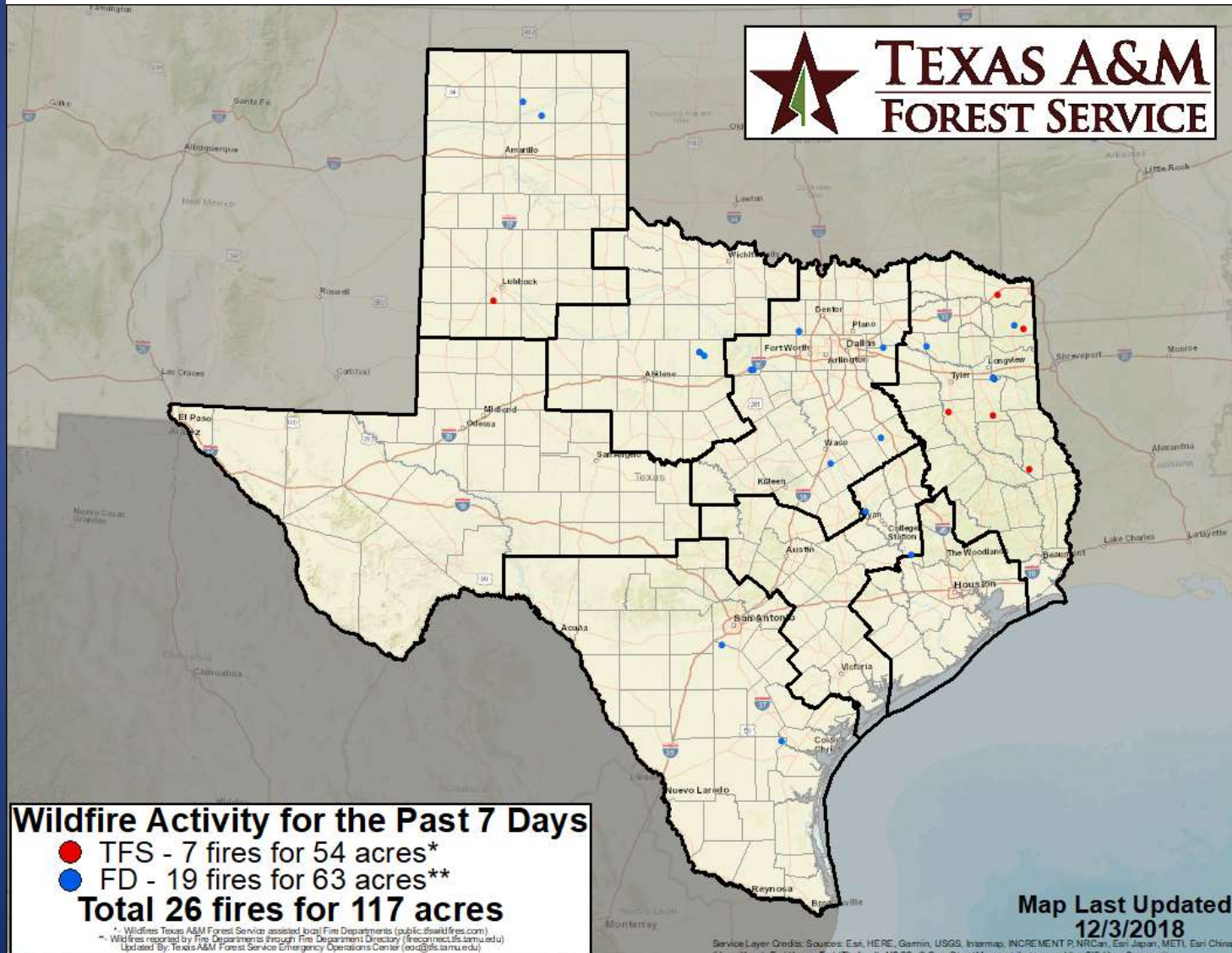


Produced by TAMU Spatial Sciences Laboratory
in partnership with Texas A&M Forest Service



Fire Activity (*Last 24 Hours)

Reports 984 (+2) fires and 233,724 (+9) acres destroyed this year. There are 46 (no change) counties with burn bans. The Keetch–Byram Drought Index list 1 (no change) counties with an average over 400.



Training

DATES		TITLE	COURSE	LOCATION
12/03/18	12/04/18	Intermediate Incident Command System for Expanding Incidents	G-300	Lufkin
12/03/18	12/04/18	Intermediate Incident Command System for Expanding Incidents	G-300	Pearland
12/03/18	12/04/18	Advanced Incident Command System, Command and General Staff	G-400	Humble
12/03/18	12/04/18	Intermediate Incident Command System for Expanding Incidents	G-300	South Padre Island

Exercises

DATE(S)		AGENCY/LOCATION	EXERCISE
12/03/18	12/03/18	Harris County Homeland Security and Emergency Management/Houston	Functional: Next Generation First Responder
12/04/18	12/04/18	FEMA Emergency Management Institute/Virtual	Virtual: Infectious Disease and Biological Incidents; Public Health - Flu
12/04/18	12/04/18	U.S. Army Corps of Engineers/Teleconference	Tabletop: Hords Creek Drill
12/04/18	12/04/18	City of El Paso	Full Scale: BioWatch Full Scale Exercise
12/05/18	12/05/18	City of Houston – UASI	WebEOC Monthly City/Regional Exercise
12/05/18	12/05/18	FEMA Emergency Management Institute	Infectious Disease and Biological Incidents; Public Health - Flu