

Texas Department of Public Safety Texas Division of Emergency Management

Texas State Operations Center



Situation Awareness Brief



Sunday, December 3rd 2018
As of 0900 CST

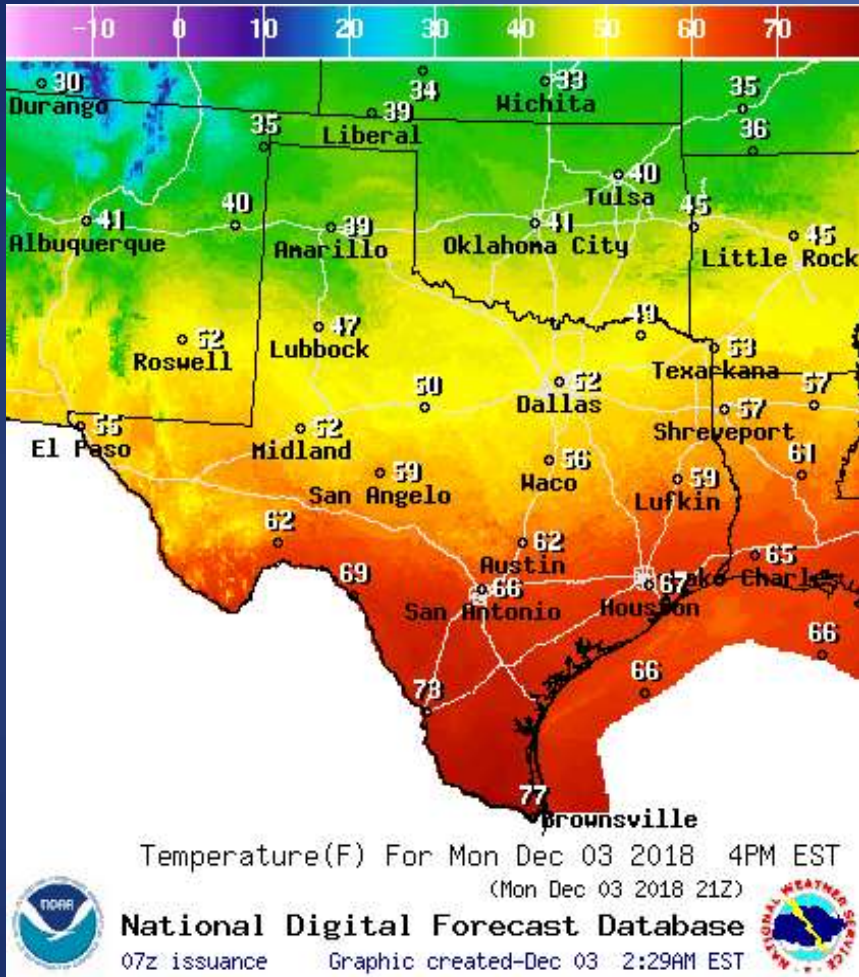
Incidents Reported to the State Operations Center (last 24 hours)

DATE	EVENT / INCIDENT	LOCATION (City/County)	Final Report: Y/N
12/02/18	Final Report of a Power Outage	Galveston County	Y
12/02/18	Initial Report of a Road Closure (SH 21)	Burleson County	N
12/02/18	Initial Report of a Road Closure (SH 183)	Dewitt County	N
12/03/18	Initial Report of a Road Closure (SH 72) with HAZMAT	Dewitt County	N

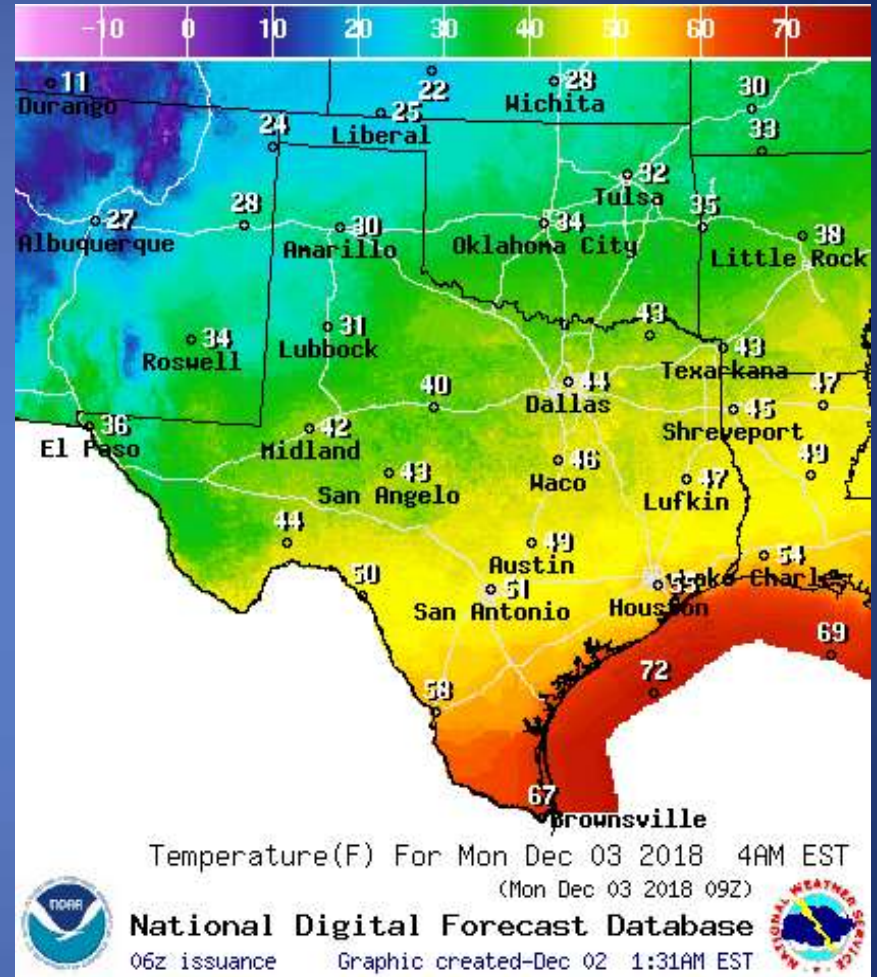
Informational Products Distributed by the State Operations Center

DATE	SUBJECT
12/02/18	NWS Corpus Christi: Public Information Statement
12/03/18	Daily NWS Threat Brief for Monday, December 3, 2018 for FEMA Region 6
12/03/18	FEMA Region 6 Daily Situation Awareness Brief

Weather Forecast

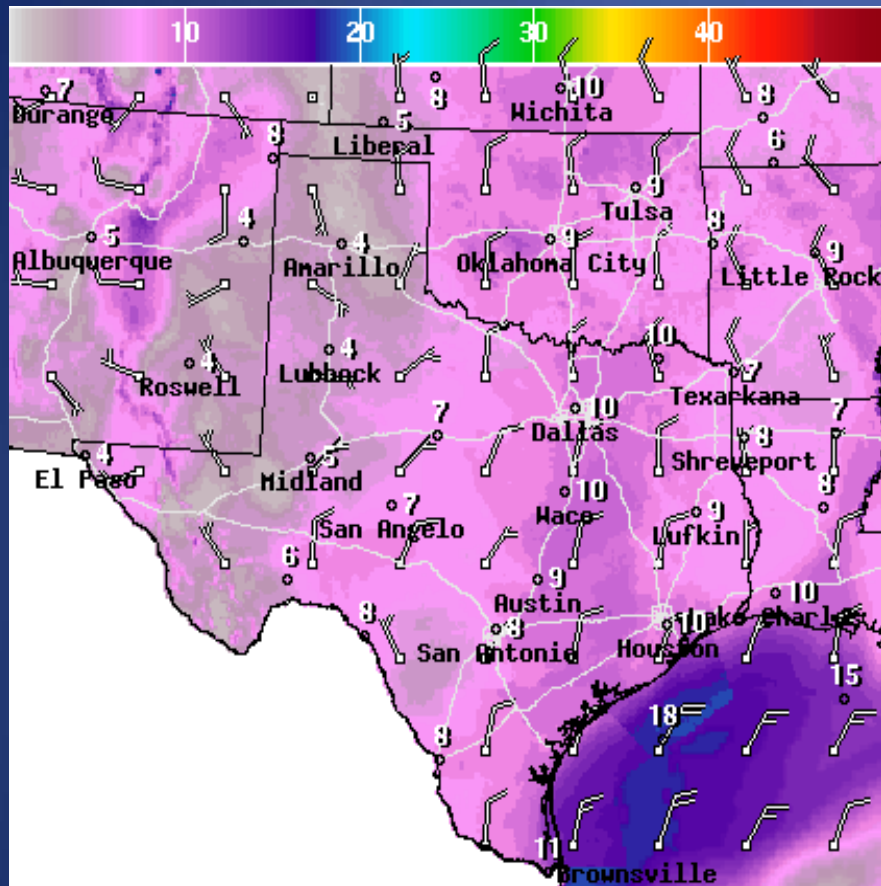


Highs



Lows

Weather Forecast



WindSpd(Kts) & WindDir For Mon Dec 03 2018 4PM EST
(Mon Dec 03 2018 21Z)

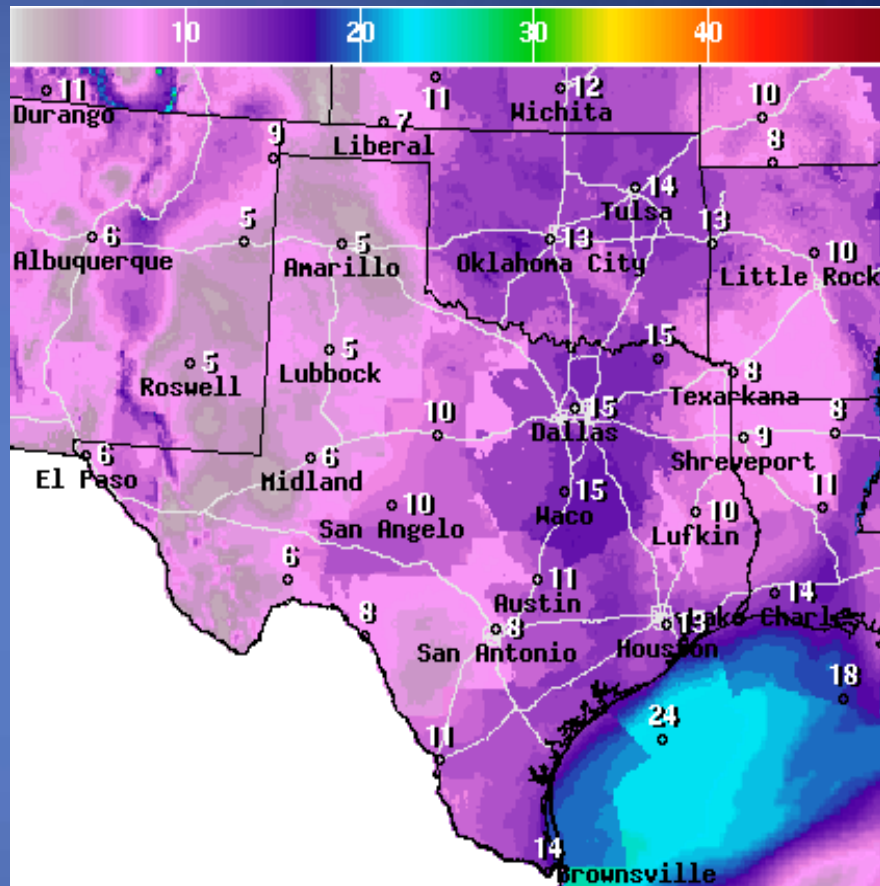


National Digital Forecast Database

07z issuance Graphic created-Dec 03 2:33AM EST



Wind Speeds



Wind Gust(Kts) Mon Dec 03 2018 4PM EST
(Mon Dec 03 2018 21Z)



National Digital Forecast Database

07z issuance Graphic created-Dec 03 2:35AM EST



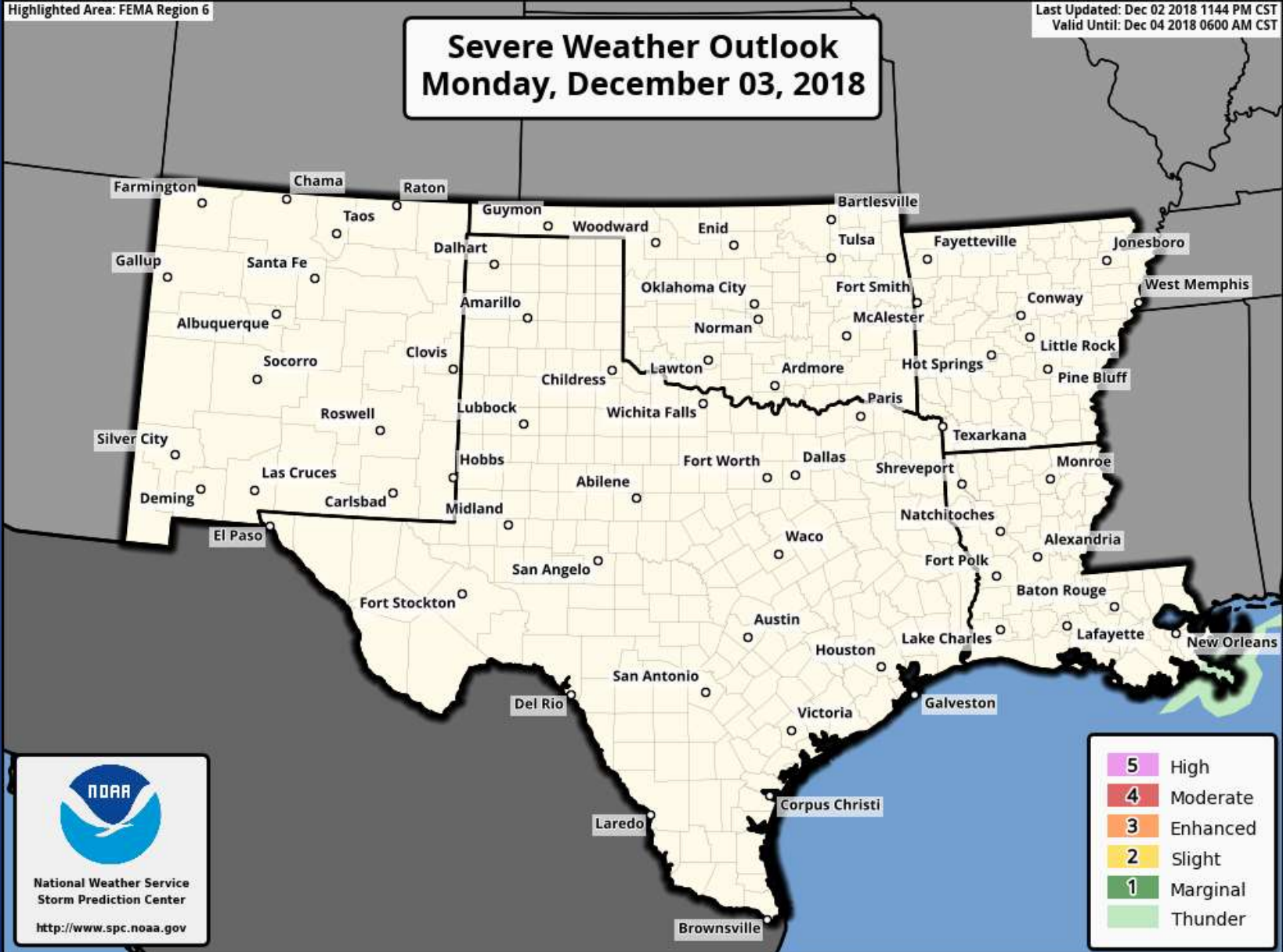
Gusts

Hazardous Weather

Highlighted Area: FEMA Region 6

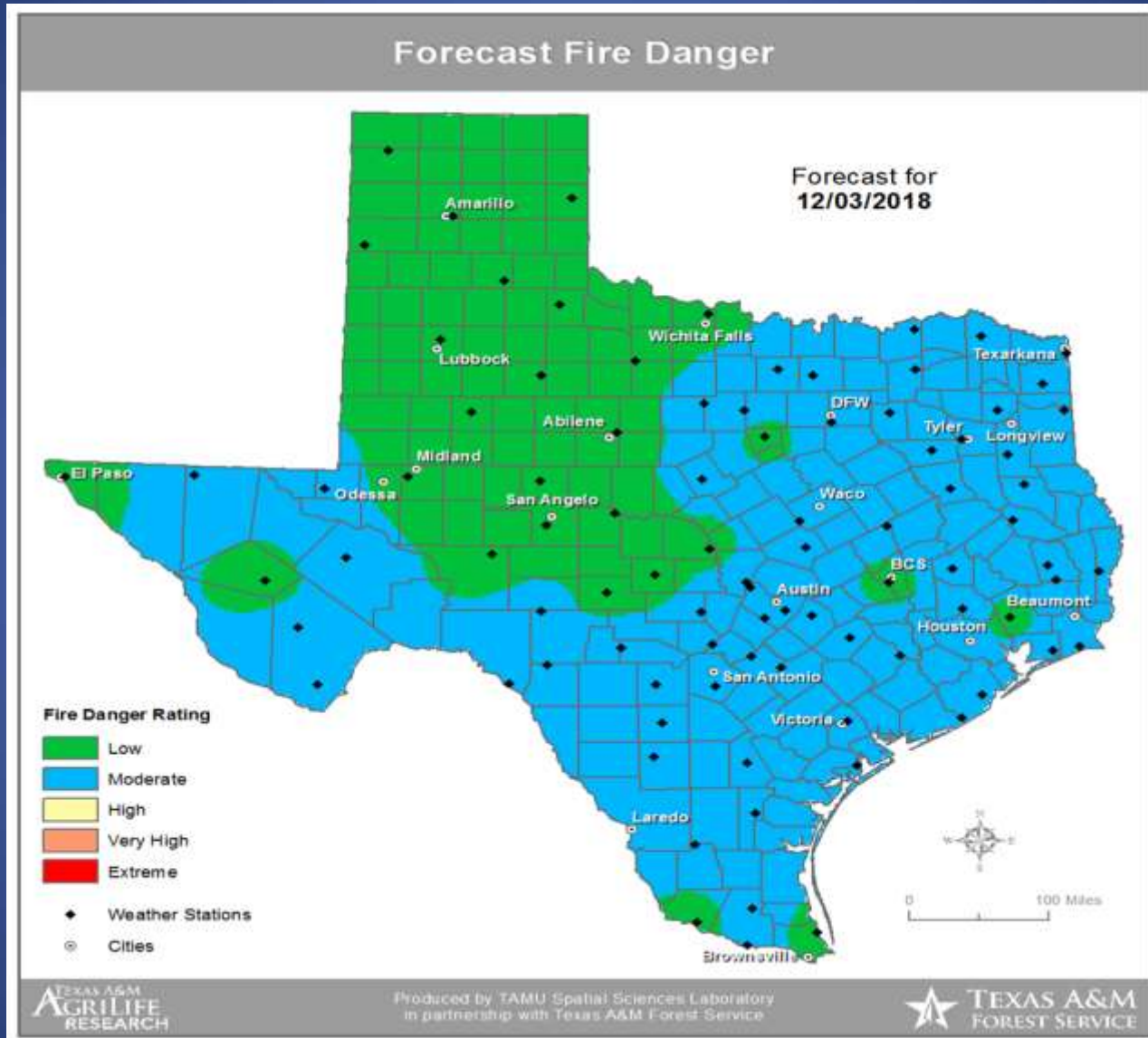
Last Updated: Dec 02 2018 1144 PM CST
Valid Until: Dec 04 2018 0600 AM CST

Severe Weather Outlook Monday, December 03, 2018



5	High
4	Moderate
3	Enhanced
2	Slight
1	Marginal
	Thunder

Fire Danger Forecast



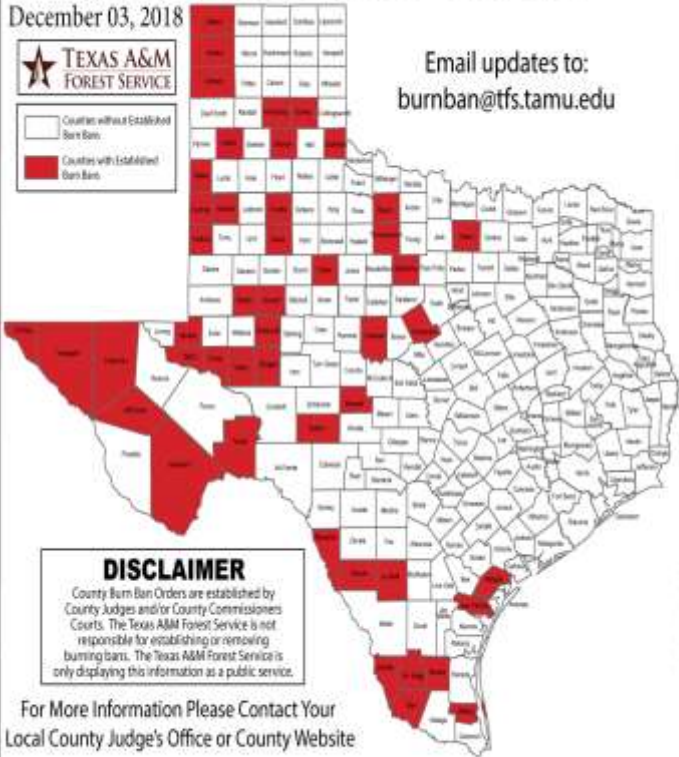
Burn Bans and KBDI INDEX

OUTDOOR BURN BANS

December 03, 2018



Counties without Established Burn Bans
 Counties with Established Burn Bans



Email updates to:
burnban@tfs.tamu.edu

Counties with Burn Bans: 46

- Aransas
- Baylor*
- Brewster
- Briscoe
- Brooks
- Castro
- Childress
- Cochran
- Coleman
- Comanche
- Cone
- Crosby
- Culberson
- Dallam
- Dimmit
- Donley
- El Paso
- Fisher
- Gaona
- Glasscock
- Hartley
- Hooddy
- Howard
- Hudspeth
- Jeff Davis
- Jim Hogg
- La Salle
- Martini
- Maverick
- Messard
- Oldham
- Reagan
- Rehago
- San Patricio
- Star
- Stephens
- Sutton
- Tarrant
- Throckmorton*
- Upton
- Ward
- Wiley
- Winkler*
- Wise*
- Yoakum
- Zapata

DISCLAIMER
County Burn Ban Orders are established by County Judges and/or County Commissioners Courts. The Texas A&M Forest Service is not responsible for establishing or removing burning bans. The Texas A&M Forest Service is only displaying this information as a public service.

For More Information Please Contact Your Local County Judge's Office or County Website

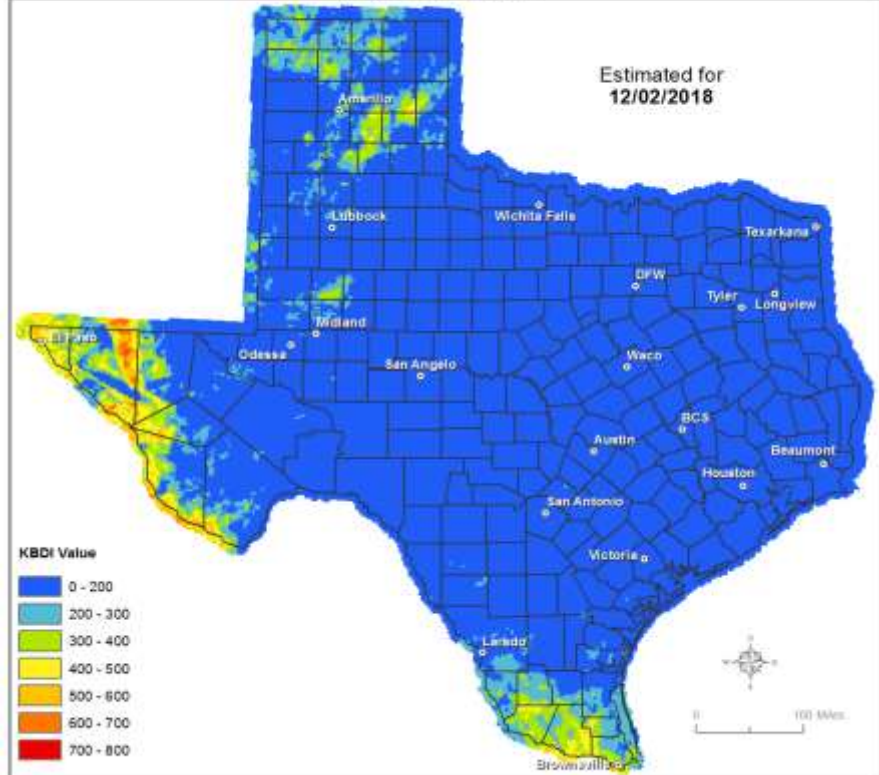
RED FLAG WARNINGS: www.weather.gov
Burn Ban RSS feed available at <http://tfsfp.tamu.edu/wildfires/BurnBan.xml>

* Burn Ban in effect during a Red Flag Warning day
* Burn Ban in effect only with County Judge's approval

Keetch-Byram Drought Index

(4 km x 4 km resolution)

Estimated for
12/02/2018



KBDI Value

- 0 - 200
- 200 - 300
- 300 - 400
- 400 - 500
- 500 - 600
- 600 - 700
- 700 - 800



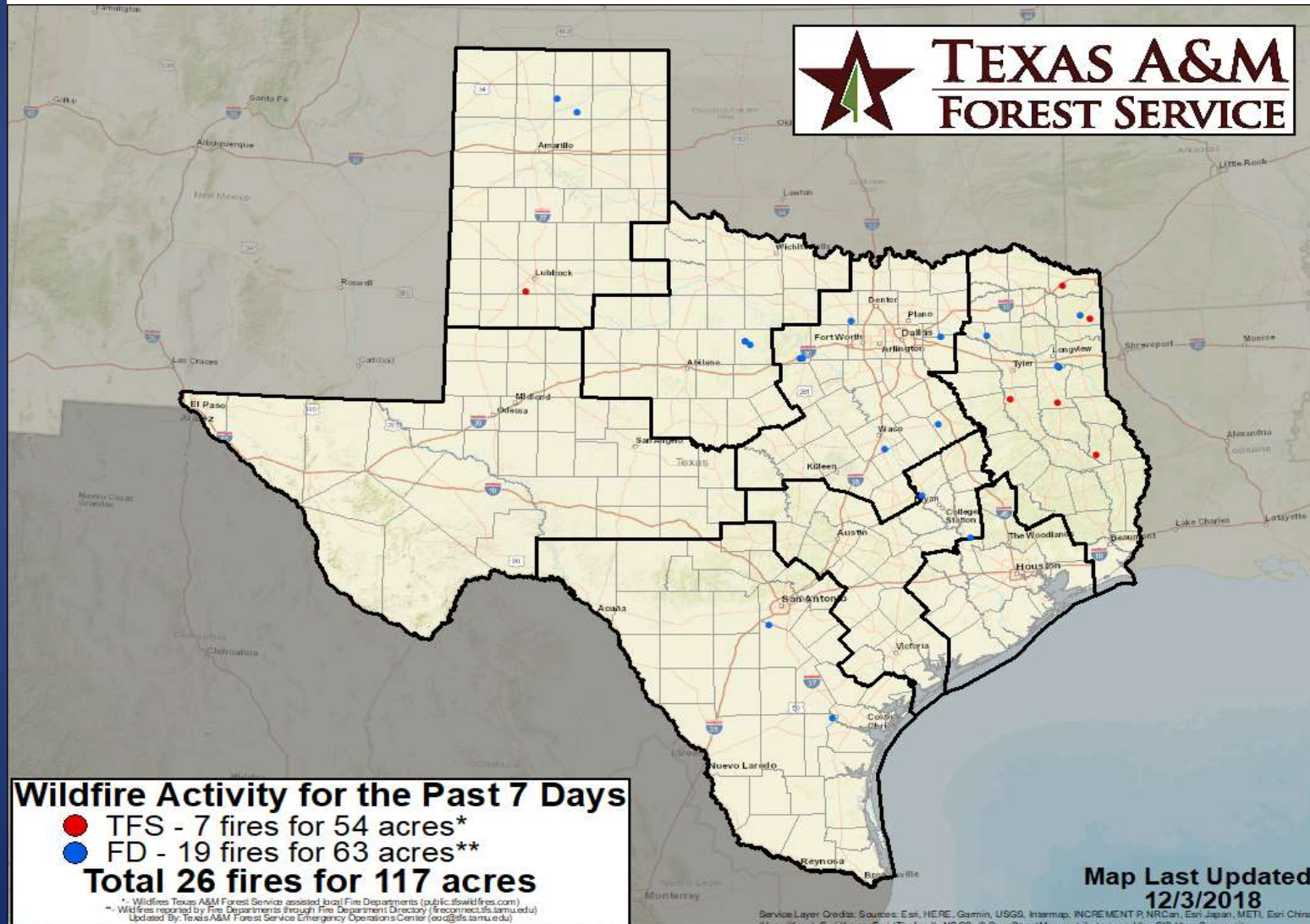
TEXAS A&M
AGRI LIFE
RESEARCH

Produced by TAMU Spatial Sciences Laboratory
in partnership with Texas A&M Forest Service.

TEXAS A&M
FOREST SERVICE

Fire Activity (*Last 24 Hours)

Reports 981 (no change) fires and 233,715 (no change) acres destroyed this year. There are 46 (no change) counties with burn bans. The Keetch–Byram Drought Index list 1 (no change) counties with an average over 400.



Training

DATES		TITLE	COURSE	LOCATION
12/03/18	12/04/18	Intermediate Incident Command System for Expanding Incidents	G-300	Lufkin
12/03/18	12/04/18	Intermediate Incident Command System for Expanding Incidents	G-300	Pearland
12/03/18	12/04/18	Advanced Incident Command System, Command and General Staff	G-400	Humble
12/03/18	12/04/18	Intermediate Incident Command System for Expanding Incidents	G-300	South Padre Island

Exercises

DATE(S)		AGENCY/LOCATION	EXERCISE
12/03/18	12/03/18	Harris County Homeland Security and Emergency Management/Houston	Functional: Next Generation First Responder
12/04/18	12/04/18	FEMA Emergency Management Institute/Virtual	Virtual: Infectious Disease and Biological Incidents; Public Health - Flu
12/04/18	12/04/18	U.S. Army Corps of Engineers/Teleconference	Tabletop: Hords Creek Drill
12/04/18	12/04/18	City of El Paso	Full Scale: BioWatch Full Scale Exercise
12/05/18	12/05/18	City of Houston – UASI	WebEOC Monthly City/Regional Exercise
12/05/18	12/05/18	FEMA Emergency Management Institute	Infectious Disease and Biological Incidents; Public Health - Flu